

**+NOTICE!!**

**These documents have been scanned!**

**Do not place un-scanned documents beneath this notice!**

**Do not remove this notice from this file!**

GPO Jacket No. 560-102  
Print Order 61540  
Rise Business Services, LLC  
Job=AZ15 8/2/2019




Box Number= AZ15198



Claim Begin-End: AMC289764-AMC289765

**1 Initial Receipt**



AZ15198-1

AMC289764-AMC292946

0-41  
(March 1984)

UNITED STATES  
DEPARTMENT OF THE INTERIOR  
BUREAU OF LAND MANAGEMENT

RECEIPT AND ACCOUNTING ADVICE

NO. 2024541 04

WG/AZ

00/24/94

Subject: CLAIM MAINTENANCE FEE 1995 (175)

2 49 13

OK  
17,500.00

Applicant:  
  
DEL TIERRA ENGINEERING  
4310 N. BROWN AVE. STE. 3  
SCOTTSDALE AZ. 85251

Remitter: SAME CK. # 16164, 16167, 16166, 16162, 16165  
946-3996

Assignor:

LEASE MANAGEMENT DATA									
<input type="checkbox"/> NEW <input type="checkbox"/> UPDATE <input type="checkbox"/> PAYMENT									
ORIGINAL SERIAL NO.	ASG.	TYPE	ST.	CTY.	FUND SYMBOL			ACRES/UNITS	RATE
AMD 66077, ET AL									
AMOUNT	ANV. DATE	EXP. DATE	BILL CYC.	S/C	DISTRICT	NEXT BILL	MISC. DATA	U of M	ACTUAL UNITS
ASSIGNMENT SERIAL NO.	ASG.	TYPE	ST.	CTY.	FUND SYMBOL			ACRES/UNITS	RATE
AMOUNT	ANV. DATE	EXP. DATE	BILL CYC.	S/C	DISTRICT	NEXT BILL	MISC. DATA	U of M	ACTUAL UNITS

APPLY REMITTANCE				Remarks: 331289-294 ✓ 6 66077-086 10 303417 ✓ 1 317479 ✓ 1 245404-411 ✓ 8 301847 ✓ 1 321062 1 89203 1 90406-413 ✓ 4 9 87697-685 DATE: 9
ACTION	FUND SYMBOL	CTY.	AMOUNT	
FILING FEE	94571		1	
RENTAL	289764		1	
	319070		1	
UNEARNED	259557-592		36	
REFUND	259593-607		15	
TOTAL	259652-656		5	
AMOUNT DUE	259615-618		4	

FOR MMS USE ONLY			
BILLEE	NUMBER	FOREST REFUGE	
OCS SECTION	CODE		
<input type="checkbox"/> Lease in Escrow?	259619-643	25	
<input type="checkbox"/> KGS? Of Interest?	289765	1	
<input type="checkbox"/> Auto Escalates? Operating Rights?	265778	18	
<input type="checkbox"/> Auto Renew? Operator	795	18	
	Home Filed?	3	
	265796-813	18	
	262396-318	3	

UNITED STATES  
DEPARTMENT OF THE INTERIOR  
BUREAU OF LAND MANAGEMENT

RECEIPT AND ACCOUNTING ADVICE

NO. 1543656 02

Subject: MINING CLAIMS (2)

MG/AZ OCT 26 88 0 21 12 1000

Applicant: NORD SIL-FLOK CORP  
X/O DEL TIERRA ENGINEERING  
4310 N BROWN AVE #3  
SCOTTSDALE AZ 85251

*ON computer 10-28-88 lji*

Remitter: SAME

Assignor:

LEASE MANAGEMENT DATA  NEW  UPDATE  PAYMENT

ORIGINAL SERIAL NO.	ASG.	TYPE	ST.	CTY.	FUND SYMBOL	ACRES/UNITS	RATE
AMC 289765, MAGIC #27					AMC 289765, CANDY ROCK FRACTION		

AMOUNT	ANV. DATE	EXP. DATE	BILL CYC.	S/C	DISTRICT	NEXT BILL	MISC. DATA	U of M	ACTUAL UNITS

ASSIGNMENT SERIAL NO.	ASG.	TYPE	ST.	CTY.	FUND SYMBOL	ACRES/UNITS	RATE

AMOUNT	ANV. DATE	EXP. DATE	BILL CYC.	S/C	DISTRICT	NEXT BILL	MISC. DATA	U of M	ACTUAL UNITS

APPLY REMITTANCE

ACTION	FUND SYMBOL	CTY.	AMOUNT
FILING FEE			
RENTAL			
UNEARNED			
REFUND			
TOTAL			
AMOUNT DUE			

Remarks: **25-12E**  
*ok*  
*Candy Rock Fraction covers only a fraction of surrounding land & is segregated by a F.C. issued on MPT # 17795*

BY: \_\_\_\_\_ DATE: \_\_\_\_\_

- Lease in Escrow?
- KGS? Of Interest?
- Auto Escalates? Operating Rights?
- Auto Renew? Operator
- Bond Filed?

FOR MMS USE ONLY	
BILLEE NUMBER	FOREST REFUGE
OCS SECTION CODE	

*etc / T*

UNITED STATES  
DEPARTMENT OF THE INTERIOR  
BUREAU OF LAND MANAGEMENT

RECEIPT AND ACCOUNTING ADVICE

NO. 1543656 02

Subject: MINING CLAIMS (2)

MG/AZ OCT 26 88 0 21 12 1000

Applicant: NORD SIL-FLOK CORP  
X/O DEL TIERRA ENGINEERING  
4310 N BROWN AVE #3  
SCOTTSDALE AZ 85251

*ON Computer 10-28-88 gji*

Remitter: SAME

Assignor:

LEASE MANAGEMENT DATA  NEW  UPDATE  PAYMENT

ORIGINAL SERIAL NO.	ASG.	TYPE	ST.	CTY.	FUND SYMBOL	ACRES/UNITS	RATE
AMC 289765, MAGIC #27					AMC 289765, CANDY ROCK FRACTION		

AMOUNT	ANV. DATE	EXP. DATE	BILL CYC.	S/C	DISTRICT	NEXT BILL	MISC. DATA	U of M	ACTUAL UNITS

ASSIGNMENT SERIAL NO.	ASG.	TYPE	ST.	CTY.	FUND SYMBOL	ACRES/UNITS	RATE

AMOUNT	ANV. DATE	EXP. DATE	BILL CYC.	S/C	DISTRICT	NEXT BILL	MISC. DATA	U of M	ACTUAL UNITS

APPLY REMITTANCE			
ACTION	FUND SYMBOL	CTY.	AMOUNT
FILING FEE			
RENTAL			
UNEARNED			
REFUND			
TOTAL			
AMOUNT DUE			

Remarks: 25-12E

*ok*

*Candy Rock Fraction covers only a fraction, surrounding lands are segregated by a F.C. issued on MPT A 17795*

BY: \_\_\_\_\_ DATE: \_\_\_\_\_

Lease in Escrow?  
 KGS? Of Interest?  
 Auto Escalates? Operating Rights?  
 Auto Renew? Operator  
 Bond Filed?

**FOR MMS USE ONLY**

BILLEE	FOREST REFUGE
NUMBER	
OCS SECTION	
CODE	

*etc / T*

**NOTICE!!**

**These documents have been scanned!**

**Do not place un-scanned documents beneath this notice!**

**Do not remove this notice from this file!**

GPO Jacket No. 560-102  
Print Order 61540  
Rise Business Services, LLC  
Job=AZ15 8/2/2019



Box Number= AZ15198



Claim Begin-End: AMC289764-AMC289765

**2 Correspondence**



AZ15198-1

AMC289764-AMC292946

**NO  
DOCUMENTS  
FOUND**

NO DOCUMENTS FOUND  
NO DOCUMENTS FOUND

**NOTICE!!**

**These documents have been scanned!**

**Do not place un-scanned documents beneath this notice!**

**Do not remove this notice from this file!**

GPO Jacket No. 560-102  
Print Order 61540  
Rise Business Services, LLC  
Job=AZ15 8/2/2019




Box Number= AZ15198



Claim Begin-End: AMC289764-AMC289765

**3 Transfers**



AZ15198-1

AMC289764-AMC292946

**NO  
DOCUMENTS  
FOUND**

NO DOCUMENTS FOUND  
NO DOCUMENTS FOUND



**NOTICE!!**

**These documents have been scanned!**

**Do not place un-scanned documents beneath this notice!**

**Do not remove this notice from this file!**

GPO Jacket No. 560-102  
Print Order 61540  
Rise Business Services, LLC  
Job=AZ15 8/2/2019



Box Number= AZ15198



Claim Begin-End: AMC289764-AMC289765

**4 Annual Filings**



AZ15198-1

AMC289764-AMC292946



> Mine Planning & Exploration  
on behalf of Imerys Perlite USA, Inc

87677 245404  
89202 259557  
90404 262396  
94569 265778  
**289764**  
301847  
317479  
319070  
321062  
414922  
66076

August 22, 2014

Bureau of Land Management  
Arizona State Office  
One North Central Avenue, Ste 800  
Phoenix, AZ 85004-4427

To Whom it May Concern:

Enclosed are six (6) "Affidavit of Rental Fee Payment" for the period September 1, 2014 to August 31, 2015 with Exhibits "A" attached. These Affidavits pertain to the claims of Imerys Perlite USA, Inc. as follows:

- Harborlite – 2 lodes, 1 mill site
- Bobbie Jo – 10 lodes
- Guzman – 10 placers
- Nord - 135 lodes, 2 mill sites
- Guzman - 7 Lode claims
- Desert - 28 Lode claims

We are enclosing our check in the amount of \$31,620.00 representing the fee for filing based on 2014 Maintenance fees for these 195 claims. Please acknowledge receipt of these rental fees.

Sincerely,  
IMERYS PERLITE USA, INC.

Tanya Taylor  
Analytical Geologist  
Acting Lands & Reclamation Manager

RECEIVED  
BLM AZ STATE OFFICE  
2014 AUG 25 A 10:45  
PHOENIX, ARIZONA

Enclosures: Six (6) Affidavits of Maintenance Fee Payment; Check No. 600012331

ENTERED  
SEP 2 2014  
BY: RE

NO. OF CLAIMS 195  
AMOUNT \$31620.00  
RECEIPT NO. 3112923  
INIT. CAJA  
\*\* BLM-ASO\*\*

STATE OF ARIZONA )  
 )  
COUNTY OF PINAL ) SS.

\*\*\*\*\*

AFFIDAVIT OF RENTAL FEE PAYMENT  
For the period  
September 1, 2014 to August 31, 2015

RECEIVED  
BLM AZ STATE OFFICE  
2014 AUG 25 A 10:45  
PHOENIX, ARIZONA

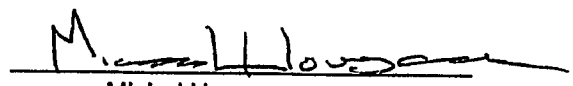
STATE OF CALIFORNIA )  
 )  
COUNTY OF SANTA BARBARA ) SS.

Michel Houseman, being duly sworn, deposes and says that he is a citizen of the United States and more than twenty-one years of age, and resides at 2209 Maxfli Drive, Reno, Nevada 89523, in Washoe County, State of Nevada, and is personally acquainted with the hereinafter described mining claims situated in the Pioneer Mining District, Pinal County, Arizona, the location notices of which are recorded in the office of the County Recorder of said county as described below:

See Exhibit "A" attached

That the owner of said claims (2 lode claims and 1 millsite) is Imerys Perlite USA, Inc., and that the enclosed "rental fees" of \$155.00 per claim for a total of \$465.00 (Four Hundred Sixty Five dollars) were paid by Imerys Perlite USA, Inc., 150 E MAIN STE 320, FERNLEY NV, 89408, for the purpose of complying with the laws of the United States pertaining to assessment of annual work, and that said lode claims are being held for the valuable mineral contained therein and the millsite for the purpose of enhancing a fines containment area in conjunction with the mining operation. This "rental fee" is required in accordance with the Act of October 5, 1992 (Public Law 102-381, 106 Stat. 1374, 1378-79) and is in lieu of the requirements for performing assessment work under 30 U.S.C. 28-28e and for filing an annual Affidavit of Labor with the proper office of the Bureau of Land Management as outlined under Section 314(a) and (c) of FLPMA and §3833.2.

DATED this 5 day of AUGUST, A.D., 2014

  
Michel Houseman

Subscribed and sworn before me this \_\_\_\_\_ day of \_\_\_\_\_, A.D., 2014

See attached Swat  
Notary Public

**CALIFORNIA JURAT WITH AFFIANT STATEMENT**  
**GOVERNMENT CODE § 8202**

- See Attached Document (Notary to cross out lines 1-6 below)
- See Statement Below (Lines 1-6 to be completed only by document signer[s], not Notary)

RECEIVED  
BLM AZ STATE OFFICE  
2014 AUG 25 A 10:41  
PHOENIX, ARIZONA

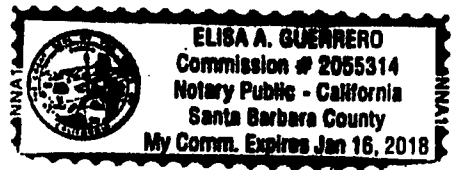
\_\_\_\_\_  
Signature of Document Signer No. 1

\_\_\_\_\_  
Signature of Document Signer No. 2 (if any)

State of California  
County of Santa Barbara

Subscribed and sworn to (or affirmed) before me  
on this 5 day of August, 2014  
by Michel Hausman  
(1) \_\_\_\_\_  
(2) \_\_\_\_\_

\_\_\_\_\_  
Name(s) of Signer(s)



proved to me on the basis of satisfactory evidence  
to be the person(s) who appeared before me.

Signature [Signature]  
Signature of Notary Public

Place Notary Seal Above

**OPTIONAL**

Though this section is optional, completing this information can deter alteration of the document  
or fraudulent reattachment of this form to an unintended document.

**Description of Attached Document**

Title or Type of Document: \_\_\_\_\_  
Document Date: \_\_\_\_\_ Number of Pages: \_\_\_\_\_  
Signer(s) Other Than Named Above: \_\_\_\_\_

See attached Affidavit of Rental Fee Payment

**EXHIBIT "A"**

The following mining claims are located in Secs. 4, 8 & 9, T.2 S., R.12 E., G. & S.R.M., Pioneer Mining District, Pinal County, State of Arizona, the Location Notices are recorded in the office of the County Recorder of said county as described below:

<u>Claim Name</u>	<u>Docket</u>	<u>Page(s)</u>	<u>B.L.M. Serial #</u>
FORGOTTEN WEDGE lode	374	545	<u>AMC66077</u>
MARY T. FRACTION lode	1668	450-451	<u>AMC303417</u>
HARBORLITE MILLSITE NO. 3A Amended	1781 1797	639-640 124-125	<u>AMC317479</u>

RECEIVED  
BLM AZ STATE OFFICE  
2011 AUG 25 A 10:45  
PHOENIX, ARIZONA

STATE OF ARIZONA )  
 )  
COUNTY OF PINAL ) SS.

\*\*\*\*\*

AFFIDAVIT OF RENTAL FEE PAYMENT  
For the period  
September 1, 2014 to August 31, 2015

RECEIVED  
BLM AZ STATE OFFICE  
2014 AUG 25 A 10:45  
PHOENIX, ARIZONA

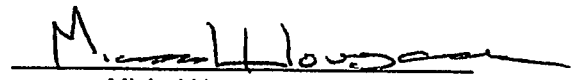
STATE OF CALIFORNIA )  
 )  
COUNTY OF SANTA BARBARA ) SS.

Michel Houseman, being duly sworn, deposes and says that he is a citizen of the United States and more than twenty-one years of age, and resides at 2209 Maxfli Drive, Reno, Nevada 89523, in Washoe County, State of Nevada, and is personally acquainted with the hereinafter described mining claims situated in the Pioneer Mining District, Pinal County, Arizona, the location notices of which are recorded in the office of the County Recorder of said county as described below:

See Exhibit "A" attached

That the owner of said claims (2 lode claims and 1 millsite) is Imerys Perlite USA, Inc., and that the enclosed "rental fees" of \$155.00 per claim for a total of \$465.00 (Four Hundred Sixty Five dollars) were paid by Imerys Perlite USA, Inc., 150 E MAIN STE 320, FERNLEY NV, 89408, for the purpose of complying with the laws of the United States pertaining to assessment of annual work, and that said lode claims are being held for the valuable mineral contained therein and the millsite for the purpose of enhancing a fines containment area in conjunction with the mining operation. This "rental fee" is required in accordance with the Act of October 5, 1992 (Public Law 102-381, 106 Stat. 1374, 1378-79) and is in lieu of the requirements for performing assessment work under 30 U.S.C. 28-28e and for filing an annual Affidavit of Labor with the proper office of the Bureau of Land Management as outlined under Section 314(a) and (c) of FLPMA and §3833.2.

DATED this 5 day of AUGUST, A.D., 2014

  
Michel Houseman

Subscribed and sworn before me this \_\_\_\_\_ day of \_\_\_\_\_, A.D., 2014

See attached Swat  
Notary Public

**CALIFORNIA JURAT WITH AFFIANT STATEMENT**  
**GOVERNMENT CODE § 8202**

- See Attached Document (Notary to cross out lines 1-6 below)
- See Statement Below (Lines 1-6 to be completed only by document signer[s], not Notary)

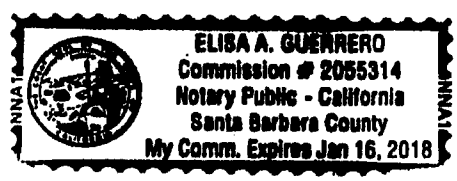
RECEIVED  
 BLM AZ STATE OFFICE  
 2014 AUG 25 A 10:4  
 PHOENIX, ARIZONA

\_\_\_\_\_  
Signature of Document Signer No. 1

\_\_\_\_\_  
Signature of Document Signer No. 2 (if any)

State of California  
 County of Santa Barbara

Subscribed and sworn to (or affirmed) before me  
 on this 5 day of August, 2014  
 by Michel Hausman  
 (1) \_\_\_\_\_  
 (2) \_\_\_\_\_  
 Name(s) of Signer(s)



Place Notary Seal Above

proved to me on the basis of satisfactory evidence  
 to be the person(s) who appeared before me.  
 Signature [Signature]  
 Signature of Notary Public

**OPTIONAL**

*Though this section is optional, completing this information can deter alteration of the document or fraudulent reattachment of this form to an unintended document.*

**Description of Attached Document**

Title or Type of Document: \_\_\_\_\_

Document Date: \_\_\_\_\_ Number of Pages: \_\_\_\_\_

Signer(s) Other Than Named Above: \_\_\_\_\_

See attached AFFIDAVIT of Rental Fee Payment

EXHIBIT "A"

The following mining claims are located in Secs. 4, 8 & 9, T.2 S., R.12 E., G. & S.R.M., Pioneer Mining District, Pinal County, State of Arizona, the Location Notices are recorded in the office of the County Recorder of said county as described below:

<u>Claim Name</u>	<u>Docket</u>	<u>Page(s)</u>	<u>B.L.M. Serial #</u>
FORGOTTEN WEDGE lode	374	545	AMC66077
MARY T. FRACTION lode	1668	450-451	AMC303417
HARBORLITE MILLSITE NO. 3A Amended	1781 1797	639-640 124-125	AMC317479

*Duplicate*

RECEIVED  
BLM AZ STATE OFFICE  
2014 AUG 25 A 10:45  
PHOENIX, ARIZONA



STATE OF ARIZONA )  
 )  
COUNTY OF PINAL ) SS.

\*\*\*\*\*

AFFIDAVIT OF RENTAL FEE PAYMENT  
For the period  
September 1, 2014 to August 31, 2015

STATE OF CALIFORNIA )  
 )  
COUNTY OF SANTA BARBARA ) SS.

RECEIVED  
BLM AZ STATE OFFICE  
2014 AUG 25 AM 10:04  
PHOENIX, ARIZONA

Michel Houseman, being duly sworn, deposes and says that he is a citizen of the United States and more than twenty-one years of age, and resides at 2209 Maxfli Drive, Reno, Nevada 89523, in Washoe County, State of Nevada, and is personally acquainted with the hereinafter described mining claims situated in the Pioneer Mining District, Pinal County, Arizona, the location notices of which are recorded in the office of the County Recorder of said county as described below:

See Exhibit "A" attached

That the owner of said claims (10 lode claims) is Imerys Perlite USA, Inc, and that the enclosed "rental fees" of \$155.00 per claim for a total of \$1,550.00 (One Thousand Five Hundred Fifty dollars) were paid by Imerys Perlite USA, Inc., 150 E MAIN STE 320, FERNLEY, NV 89408, for the purpose of complying with the laws of the United States pertaining to assessment of annual work, and that said claims are being held for the valuable mineral contained therein. This "rental fee" is required in accordance with the Act of October 5, 1992 (Public Law 102-381, 106 Stat. 1374, 1378-79) and is in lieu of the requirements for performing assessment work under 30 U.S.C. 28-28e and for filing an annual Affidavit of Labor with the proper office of the Bureau of Land Management as outlined under Section 314(a) and (c) of FLPMA and §3833.2.

These "rental fees" are being submitted to cover mining claims comprising a contiguous group.

DATED this 5 day of AUGUST, A.D., 2014

Michel Houseman  
Michel Houseman

Subscribed and sworn before me this \_\_\_\_\_ day of \_\_\_\_\_, A.D., 2014

\_\_\_\_\_  
Notary Public

See attached swat

**CALIFORNIA JURAT WITH AFFIANT STATEMENT**  
**GOVERNMENT CODE § 8202**

- See Attached Document (Notary to cross out lines 1-6 below)
- See Statement Below (Lines 1-6 to be completed only by document signer[s], not Notary)

RECEIVED  
BLMAZ STATE OFFICE  
2014 AUG 25 A 10:  
PHOENIX, ARIZONA

\_\_\_\_\_  
Signature of Document Signer No. 1

\_\_\_\_\_  
Signature of Document Signer No. 2 (If any)

State of California  
County of Santa Barbara

Subscribed and sworn to (or affirmed) before me  
on this 5 day of August, 2014  
by . Date Month Year

(1) Michel Houseman

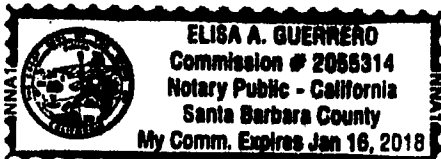
(2) \_\_\_\_\_

Name(s) of Signer(s)

proved to me on the basis of satisfactory evidence  
to be the person(s) who appeared before me.

Signature [Handwritten Signature]

Signature of Notary Public



Place Notary Seal Above

**OPTIONAL**

Though this section is optional, completing this information can deter alteration of the document  
or fraudulent reattachment of this form to an unintended document.

**Description of Attached Document**

Title or Type of Document: \_\_\_\_\_

Document Date: \_\_\_\_\_ Number of Pages: \_\_\_\_\_

Signer(s) Other Than Named Above: \_\_\_\_\_

See Attached Affidavit of Rental Fee Payment

**EXHIBIT "A"**

<u>Lode Claim Name</u>	<u>Loc. Date</u>	<u>Pinal County</u>			<u>B.L.M. Data</u>		<u>Locator</u>
		<u>Book</u>	<u>Page(s)</u>	<u>Filing Date</u>	<u>Serial No.</u>	<u>Date</u>	
Bobbie Jo Perlite No. 1 Amended	10/06/85 01/11/90	1314 1651	459-60 501-02	10/07/85 01/15/90	AMC245404	11/04/85 02/08/90	Thomas Williams
Bobbie Jo Perlite No. 2 Amended	10/06/85 01/11/90	1314 1651	457-58 503-04	10/07/85 01/15/90	AMC245405	11/04/85 02/08/90	Thomas Williams
Bobbie Jo Perlite No. 3	10/06/85	1314	455-56	10/07/85	AMC245406	11/04/85	Thomas Williams
Bobbie Jo Perlite No. 4	10/12/85	1315	788-89	10/15/85	AMC245407	11/04/85	Thomas Williams
Bobbie Jo Perlite No. 5	10/12/85	1315	790-91	10/15/85	AMC245408	11/04/85	Thomas Williams
Bobbie Jo Perlite No. 6	10/12/85	1315	792-93	10/15/85	AMC245409	11/04/85	Thomas Williams
Bobbie Jo Perlite No. 7	10/12/85	1315	796-97	10/15/85	AMC245410	11/04/85	Thomas Williams
Bobbie Jo Perlite No. 8	10/12/85	1315	794-95	10/15/85	AMC245411	11/04/85	Thomas Williams
B J No. 9	02/10/90	1657	523-24	02/20/90	AMC301847	03/02/90	Lewis Williams
B J No. 10	04/08/92	1817	118-19	04/09/92	AMC321062	04/30/92	Lewis Williams

RECEIVED  
 BLM AZ STATE OFFICE  
 2014 AUG 25 A 10:45  
 PHOENIX, ARIZONA

STATE OF ARIZONA )  
 )  
COUNTY OF PINAL )

SS.

\*\*\*\*\*

AFFIDAVIT OF RENTAL FEE PAYMENT  
For the period  
September 1, 2014 to August 31, 2015

RECEIVED  
BLM AZ STATE OFFICE  
2014 AUG 25 A 10:45  
PHOENIX, ARIZONA

STATE OF CALIFORNIA )  
 )  
COUNTY OF SANTA BARBARA )

SS.

Michel Houseman, being duly sworn, deposes and says that he is a citizen of the United States and more than twenty-one years of age, and resides at 2209 Maxfli Drive, Reno, Nevada 89523, in Washoe County, State of Nevada, and is personally acquainted with the hereinafter described mining claims situated in the Pioneer Mining District, Pinal County, Arizona, the location notices of which are recorded in the office of the County Recorder of said county as described below:

See Exhibit "A" attached

That the owner of said claims (10 "Guzman" placer claims) is Imerys Perlite USA, Inc., 150 E MAIN STE 320, FERNLEY, NV 89408, and that the enclosed "rental fees" of \$155.00 per 20.00 acres per placer for a total of \$2,945.00 (Two Thousand Nine Hundred Forty Five dollars) were paid by Imerys Perlite USA, Inc., for the purpose of complying with the laws of the United States pertaining to assessment of annual work, and that said claims are being held for the valuable mineral contained therein. This "rental fee" is required in accordance with the Act of October 5, 1992 (Public Law 102-381, 106 Stat. 1374, 1378-79) and is in lieu of the requirements for performing assessment work under 30 U.S.C. 28-28e and for filing an annual Affidavit of Labor with the proper office of the Bureau of Land Management as outlined under Section 314(a) and (c) of FLPMA and §3833.2.

These "rental fees" are being submitted to cover mining claims comprising a contiguous group.

DATED this 5 day of AUGUST, A.D., 2014

Michel Houseman  
Michel Houseman

Subscribed and sworn before me this \_\_\_\_\_ day of \_\_\_\_\_, A.D., 2014

See attached Jurat  
Notary Public

**CALIFORNIA JURAT WITH AFFIANT STATEMENT**  
**GOVERNMENT CODE § 8202**

- See Attached Document (Notary to cross out lines 1-6 below)
- See Statement Below (Lines 1-6 to be completed only by document signer[s], not Notary)

RECEIVED  
BLMAZ STATE OFFICE  
2014 AUG 25 A 10:45  
PHOENIX, ARIZONA

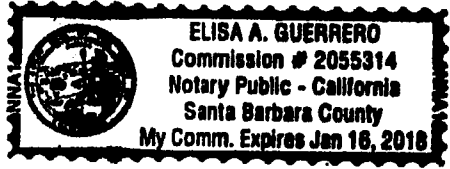
\_\_\_\_\_  
*Signature of Document Signer No. 1*

\_\_\_\_\_  
*Signature of Document Signer No. 2 (if any)*

State of California  
County of Santa Barbara

Subscribed and sworn to (or affirmed) before me  
on this 5 day of August, 2014  
by \_\_\_\_\_  
by \_\_\_\_\_  
(1) Michel Heusema

(2) \_\_\_\_\_  
*Name(s) of Signer(s)*



proved to me on the basis of satisfactory evidence  
to be the person(s) who appeared before me.

Signature \_\_\_\_\_  
*Signature of Notary Public*

*Place Notary Seal Above*

**OPTIONAL**

*Though this section is optional, completing this information can deter alteration of the document  
or fraudulent reattachment of this form to an unintended document.*

**Description of Attached Document**

Title or Type of Document: \_\_\_\_\_

Document Date: \_\_\_\_\_ Number of Pages: \_\_\_\_\_

Signer(s) Other Than Named Above: \_\_\_\_\_

See attached Affidavit of Rental Fee Payment

EXHIBIT "A"

The following mining claims are located in Sections 8 & 16, T.2 S., R.12 E., Gila & Salt River Meridian, County of Pinal, State of Arizona and are duly recorded as indicated below, at the office of the County Recorder, Pinal County, Arizona:

<u>Placer Claim Name</u>	<u>Legal Description Section 8, T2S R12E</u>	<u>Acres</u>	<u>Date Located</u>	<u>Pinal County Book</u>	<u>Page</u>	<u>BLM AMC#</u>
Black Eye	W½ SE¼ SE¼ NW¼, SW¼ SE¼ NW¼, W½ NW¼ SE¼ NW¼	20.10	06/26/65	423	121	AMC90407
Blueberry	NE¼ SE¼ NW¼, E½ NW¼ SE¼ NW¼ E½ SW¼ NE¼ NW¼	20.10	06/26/65	423	116	AMC90406
Dewdrop	N½ SW¼ NE¼	20.10	06/26/65	423	114	AMC90411
Divide	SE¼ SE¼ NW¼ SE¼, NE¼ NE¼ SW¼ SE¼, N½ NW¼ SE¼ SE¼, NW¼ NE¼ SE¼ SE¼, S½ SW¼ NE¼ SE¼, SW¼ SE¼ NE¼ SE¼	20.37	06/26/65	423	122	AMC90414
Havalina	W¼ NE¼ NW¼ SE¼, SE¼ NW¼ NW¼ SE¼, N½ SE¼ NW¼ SE¼, SE¼ NE¼ NW¼ SE¼, SW¼ NW¼ NE¼ SE¼, NW¼ SW¼ NE¼ SE¼	20.40	06/26/65	423	117	AMC90408
Havalina No. 1	N½ NW¼ NW¼ SE¼, NE¼ NE¼ SW¼, E½ NW¼ NE¼ SW¼	20.20	06/26/65	423	118	AMC90409
Havalina No. 2	E½ SE¼ SE¼ NW¼, SW¼ SW¼ NE¼, W½ SE¼ SW¼ NE¼	20.15	06/26/65	423	120	AMC90410
I-DO-IT	E½ SE¼ SW¼ NE¼, NW¼ SE¼ NE¼, W½ SW¼ SE¼ NE¼	20.50	06/26/65	423	119	AMC90412
Look-Out-Wedge	NE¼ NE¼ NW¼ SE¼, N½ NW¼ NE¼ SE¼, SE¼ NW¼ NE¼ SE¼, W½ NE¼ NE¼ SE¼, NE¼ SW¼ NE¼ SE¼, NW¼ SE¼ NE¼ SE¼	20.40	06/26/65	423	123	AMC90413

90406  
to  
90414

<u>Placer Claim Name</u>	<u>Legal Description Section 16, T2S R12E</u>	<u>Acres</u>	<u>Date Located</u>	<u>Pinal County Book</u>	<u>Page</u>	<u>BLM AMC#</u>
Self Protection	SW¼ NE¼ SW¼ NW¼, W½ SE¼ SW¼ NW¼, NW¼ NE¼ NW¼ SW¼, W½ E½ NE¼ SW¼ NW¼, E½ NW¼ NE¼ SW¼ NW¼, E½ SE¼ NW¼ SW¼ NW¼, E½ E½ SW¼ SW¼ NW¼, W½ NE¼ SE¼ SW¼ NW¼, E½ NE¼ NW¼ NW¼ SW¼	20.00	01/22/51	42	362	AMC89203

RECEIVED  
BLM AZ STATE OFFICE  
2014 AUG 25 AM 9:45  
PINAL COUNTY, ARIZONA

STATE OF ARIZONA

COUNTY OF PINAL

)  
)  
) SS.

\*\*\*\*\*

AFFIDAVIT OF RENTAL FEE PAYMENT  
For the period  
September 1, 2014 to August 31, 2015

RECEIVED  
BLM AZ STATE OFFICE  
2014 AUG 25 A 10:45  
PHOENIX, ARIZONA

STATE OF CALIFORNIA

COUNTY OF SANTA BARBARA

)  
)  
) SS.

Michel Houseman, being duly sworn, deposes and says that he is a citizen of the United States and more than twenty-one years of age, and resides at 2209 Maxfli Drive, Reno, Nevada 89523, in Washoe County, State of Nevada, and is personally acquainted with the hereinafter described millsite claims situated in the Pioneer Mining District, Pinal County, Arizona, the location notices of which are recorded in the office of the County Recorder of said county as described below:

See Exhibit "A" (7 pages) attached

That the owner of said claims (2 millsites and 135 lodes formerly known as the Nord claims) is Imerys Perlite USA, Inc., and that the enclosed "rental fees" of \$155.00 per claim for a total of \$21,235.00 (Twenty One Thousand Two Hundred Thirty Five dollars) were paid by Imerys Perlite USA, Inc., 150 E MAIN STE 320, FERNLEY, NV 89408, for the purpose of complying with the laws of the United States pertaining to assessment of annual work, and that said claims are being held for the purpose of mining (on lode claims) and milling (on millsites) perlite ore which is mined on our lode claims. This "rental fee" is required in accordance with the Act of October 5, 1992 (Public Law 102-381, 106 Stat. 1374, 1378-79) and is in lieu of the requirements for performing assessment work under 30 U.S.C. 28-28e and for filing an annual Affidavit of Labor with the proper office of the Bureau of Land Management as outlined under Section 314(a) and (c) of FLPMA and §3833.2.

DATED this 5 day of August A.D., 2014

Michel Houseman  
Michel Houseman

Subscribed and sworn before me this \_\_\_\_\_ day of \_\_\_\_\_, A.D., 2014

See attached Swat  
Notary Public

**CALIFORNIA JURAT WITH AFFIANT STATEMENT**  
**GOVERNMENT CODE § 8202**

- See Attached Document (Notary to cross out lines 1-6 below)
- See Statement Below (Lines 1-6 to be completed only by document signer[s], not Notary)

RECEIVED  
BLM AZ STATE OFFICE  
2014 AUG 25 A 10:55  
PHOENIX, ARIZONA

\_\_\_\_\_  
Signature of Document Signer No. 1

\_\_\_\_\_  
Signature of Document Signer No. 2 (if any)

State of California  
County of Santa Barbara

Subscribed and sworn to (or affirmed) before me  
on this 5 day of August, 2014  
by \_\_\_\_\_  
Date Month Year  
(1) Michel Houseman

(2) \_\_\_\_\_  
Name(s) of Signer(s)



Place Notary Seal Above

proved to me on the basis of satisfactory evidence  
to be the person(s) who appeared before me.

Signature [Handwritten Signature]  
Signature of Notary Public

**OPTIONAL**

Though this section is optional, completing this information can deter alteration of the document  
or fraudulent reattachment of this form to an unintended document.

**Description of Attached Document**

Title or Type of Document: \_\_\_\_\_

Document Date: \_\_\_\_\_ Number of Pages: \_\_\_\_\_

Signer(s) Other Than Named Above: \_\_\_\_\_

See attached Affidavit of Rental Fee Payment



EXHIBIT "A"  
(Page 1 of 7)

The following mining claims are located in Pinal County, State of Arizona, the location notices of which are recorded in the office of the County Recorder of said County as described below:

<u>Claim Name</u>	<u>Book/Docket</u>	<u>Page(s)</u>	<u>B.L.M. Serial #</u>
ROSEMARIE No. 6 (situate in Sec.8)	507	87	<u>AMC 66079</u> + here 66086
Candy Rock Fraction lode (situate in Sec. 16)	1556	712-713	<u>AMC 289764</u>
Lucero millsite (situate in Sec. 4)	1786	558-559	<u>AMC 319070</u>
Cynthia & John millsite (situate in Sec. 4)	993	426-427	<u>AMC 94571</u>

All claims are located in T.2 S., R.12 E., G. & S.R.M.

RECEIVED  
BLM AZ STATE OFFICE  
2014 AUG 25 A 10:46  
PHOENIX, ARIZONA

EXHIBIT "A", cont'd...  
(Page 2 of 7)

The following lode mining claims are located in Secs. 8 & 9, T.2 S., R.12 E., Gila & Salt River Meridian, County of Pinal, State of Arizona:

<u>Lode Claim Name</u>	<u>Recorded</u>		<u>B.L.M. Serial #</u>
	<u>Book</u>	<u>Page</u>	
ROSEMARIE No. 1	500	414	AMC66078
Amended	507	86	
ROSEMARIE No. 7	500	420	AMC66080
Amended	507	88	
ROSEMARIE No. 8	500	421	AMC66081
Amended	507	89	
Amended	Doc. 1082-045		
ROSEMARIE No. 9	500	422	AMC66082
Amended	507	90	
ROSEMARIE No. 10	500	423	AMC66083
Amended	507	91	
ROSEMARIE No. 12	500	425	AMC66084
Amended	507	92	
Amended	Doc. 1082-047		
ROSEMARIE No. 13 EXCP	500	426	AMC66085
Amended	507	93	
ROSEMARIE No. 14	500	427	AMC66086
Amended	507	94	

RECEIVED  
BLM AZ STATE OFFICE  
2014 AUG 25 A 10:46  
PHOENIX, ARIZONA

EXHIBIT "A", cont'd...

(Page 3 of 7)

The following mining claims are located in Secs. 27, 28, 32, 33 & 34, T.2 S., R.12 E., and Secs. 3 & 4, T.3 S., R12 E., Gila & Salt River Meridian, County of Pinal, State of Arizona:

<u>Lode Claim Name</u>	<u>Book</u>	<u>Page</u>	<u>B.L.M. Serial #</u>
Hal #1	1382	220-221	AMC259557
Hal #2	1382	222-223	AMC259558
Hal #3	1382	224-225	AMC259559
Hal #4	1382	226-227	AMC259560
Hal #5	1382	228-229	AMC259561
Hal #6	1382	230-231	AMC259562
Hal #7	1382	232-233	AMC259563
Hal #8	1382	234-235	AMC259564
Hal #9	1382	236-237	AMC259565
Hal #10	1382	238-239	AMC259566
Hal #11	1382	240-241	AMC259567
Hal #12	1382	242-243	AMC259568
Hal #13	1382	244-245	AMC259569
Hal #14	1382	246-247	AMC259570
Hal #15	1382	248-249	AMC259571
Hal #16	1382	250-251	AMC259572
Hal #17	1382	252-253	AMC259573
Hal #18	1382	254-255	AMC259574
Hal #19	1382	256-257	AMC259575
Hal #20	1382	258-259	AMC259576
Hal #21	1382	260-261	AMC259577
Hal #22	1382	262-263	AMC259578
Hal #23	1382	264-265	AMC259579
Hal #24	1382	266-267	AMC259580
Hal #25	1382	268-269	AMC259581
Hal #26	1382	270-271	AMC259582
Hal #27	1382	272-273	AMC259583
Hal #28	1832	274-275	AMC259584
Hal #29	1382	276-277	AMC259585
Hal #30	1382	278-279	AMC259586
Hal #31	1382	280-281	AMC259587
Hal #32	1382	282-283	AMC259588
Hal #33	1382	284-285	AMC259589
Hal #34	1382	286-287	AMC259590
Hal #35	1382	288-289	AMC259591
Hal #36	1382	290-291	AMC259592
Tekoa #9	1382	410-411	AMC259652
Tekoa #10	1382	412-413	AMC259653
Tekoa #11	1382	414-415	AMC259654
Tekoa #12	1382	416-417	AMC259655
Tekoa #13	1382	418-419	AMC259656

RECEIVED  
BLM AZ STATE OFFICE  
2014 AUG 25 A 10:46  
PHOENIX, ARIZONA

EXHIBIT "A", cont'd...  
(Page 4 of 7)

The following mining claims are located in Sec. 16, 17 & 20, T.2 S., R.12 E., Gila & Salt River Meridian, County of Pinal, State of Arizona:

<u>Lode Claim Name</u>	<u>Recorded</u>		<u>B.L.M. Serial #</u>
	<u>Book</u>	<u>Page</u>	
Magic #1	1382	292-293	AMC259593
Magic #2	1382	294-295	AMC259594
Magic #3	1382	296-297	AMC259595
Magic #4	1382	298-299	AMC259596
Magic #5	1382	300-301	AMC259597
Magic #6	1382	302-303	AMC259598
Magic #7	1382	304-305	AMC259599
Magic #8	1382	306-307	AMC259600
Magic #9	1382	308-309	AMC259601
Magic #10	1382	310-311	AMC259602
Magic #11	1382	312-313	AMC259603
Magic #12	1382	314-315	AMC259604
Magic #13	1382	316-317	AMC259605
Magic #14	1382	318-319	AMC259606
Magic #15	1382	320-321	AMC259607
Magic #23	1382	336-337	AMC259615
Magic #24	1382	338-339	AMC259616
Magic #25	1382	340-341	AMC259617
Magic #26	1382	342-343	AMC259618
Magic #27	1556	710-711	AMC289765

RECEIVED  
BLM AZ STATE OFFICE  
2014 AUG 25 A 10:46  
PHOENIX, ARIZONA

EXHIBIT "A", cont'd...  
(Page 5 of 7)

The following mining claims are located in Sec. 12, T.2 S., R.11 E. and Secs. 7 & 8, T.2 S., R.12 E., Gila & Salt River Meridian, County of Pinal, State of Arizona:

<u>Lode Claim Name</u>	<u>Recorded</u>		<u>B.L.M. Serial #</u>
	<u>Book</u>	<u>Page</u>	
Seattle #1	1382	344-345	AMC259619
Seattle #2	1382	346-347	AMC259620
Seattle #3	1382	348-349	AMC259621
Seattle #4	1382	350-351	AMC259622
Seattle #5	1382	352-353	AMC259623
Seattle #6	1382	354-355	AMC259624
Seattle #7	1382	356-357	AMC259625
Seattle #8	1382	358-359	AMC259626
Seattle #9	1382	360-361	AMC259627
Seattle #10	1382	362-363	AMC259628
Seattle #11	1382	364-365	AMC259629
Seattle #12	1382	366-367	AMC259630
Seattle #13	1382	368-369	AMC259631
Seattle #14	1382	370-371	AMC259632
Seattle #15	1382	372-373	AMC259633
Seattle #16	1382	374-375	AMC259634
Seattle #17	1382	376-377	AMC259635
Seattle #18	1382	378-379	AMC259636
Seattle #19	1382	380-381	AMC259637
Seattle #20	1382	382-383	AMC259638
Seattle #21	1382	384-385	AMC259639
Seattle #22	1382	386-387	AMC259640
Seattle #23	1382	388-389	AMC259641
Seattle #24	1382	390-391	AMC259642
Seattle #25	1382	392-393	AMC259643

RECEIVED  
BLM AZ STATE OFFICE  
2014 AUG 25 A 10:46  
PHOENIX, ARIZONA

EXHIBIT "A", cont'd...  
(Page 6 of 7)

The following mining claims are located in Secs. 8, 17 and 18, T.2 S., R.12 E., Gila & Salt River Meridian, County of Pinal, State of Arizona:

<u>Lode Claim Name</u>	<u>Recorded</u>		<u>B.L.M. Serial #</u>
	<u>Book</u>	<u>Page</u>	
Sil-Flo No. 1	1420	465-466	AMC265778
Sil-Flo No. 2	1420	467-468	AMC265779
Sil-Flo No. 3	1420	469-470	AMC265780
Sil-Flo No. 4	1420	471-472	AMC265781
Sil-Flo No. 5	1420	473-474	AMC265782
Sil-Flo No. 6	1420	475-476	AMC265783
Sil-Flo No. 7	1420	477-478	AMC265784
Sil-Flo No. 8	1420	479-480	AMC265785
Sil-Flo No. 9	1420	481-482	AMC265786
Sil-Flo No. 10	1420	483-484	AMC265787
Sil-Flo No. 11	1420	485-486	AMC265788
Sil-Flo No. 12	1420	487-488	AMC265789
Sil-Flo No. 13	1420	489-490	AMC265790
Sil-Flo No. 14	1420	491-492	AMC265791
Sil-Flo No. 15	1420	493-494	AMC265792
Sil-Flo No. 16	1420	495-496	AMC265793
Sil-Flo No. 17	1420	497-498	AMC265794
Sil-Flo No. 18	1420	499-500	AMC265795

RECEIVED  
BLM AZ STATE OFFICE  
2014 AUG 25 A 10:46  
PHOENIX, ARIZONA

**EXHIBIT "A", cont'd...**  
(Page 7 of 7)

The following mining claims are located in Secs. 15, 16, 21 and 22, T.2 S., R.12 E., Gila & Salt River Meridian, County of Pinal, State of Arizona:

<u>Lode Claim Name</u>	<u>Recorded</u>		<u>B.L.M. Serial #</u>
	<u>Book</u>	<u>Page</u>	
Sil-Flo No. 19	1420	501-502	AMC265796
Sil-Flo No. 20	1420	503-504	AMC265797
Sil-Flo No. 21	1420	505-506	AMC265798
Sil-Flo No. 22	1420	507-508	AMC265799
Sil-Flo No. 23	1420	509-510	AMC265800
Sil-Flo No. 24	1420	511-512	AMC265801
Sil-Flo No. 25	1420	513-514	AMC265802
Sil-Flo No. 26	1420	515-516	AMC265803
Sil-Flo No. 27	1420	517-518	AMC265804
Sil-Flo No. 28	1420	519-520	AMC265805
Sil-Flo No. 29	1420	521-522	AMC265806
Sil-Flo No. 30	1420	523-524	AMC265807
Sil-Flo No. 31	1420	525-526	AMC265808
Sil-Flo No. 32	1420	527-528	AMC265809
Sil-Flo No. 33	1420	529-530	AMC265810
Sil-Flo No. 34	1420	531-532	AMC265811
Sil-Flo No. 35	1420	533-534	AMC265812
Sil-Flo No. 36	1396	458-459	AMC262396
Amended	1420	535-536	
Sil-Flo No. 37	1396	460-461	AMC262397
Amended	1420	537-538	
Volcano No. 12R	1396	462-463	AMC262398
Amended	1420	539-540	
(Amended name – Sil Flo No. 38)			
Sil-Flo No. 39	1420	541-542	AMC265813

RECEIVED  
 2014 AUG 25 A 10:46  
 BLM AZ STATE OFFICE

STATE OF ARIZONA )  
 )  
COUNTY OF PINAL ) SS.

STATE OF CALIFORNIA )  
 )  
COUNTY OF SANTA BARBARA ) SS.

AFFIDAVIT OF RENTAL FEE PAYMENT  
For the period  
September 1, 2014 to August 31, 2015

RECEIVED  
BLMAZ STATE OFFICE  
2014 AUG 25 A 10:46  
PHOENIX, ARIZONA

Michel Houseman, being duly sworn, deposes and says that he is a citizen of the United States and more than twenty-one years of age, and resides at 2209 Maxfli Drive, Reno, Nevada 89523, in Washoe County, State of Nevada, and is personally acquainted with the hereinafter described mining claims situated in the Pioneer Mining District, Pinal County, Arizona, the location notices of which are recorded in the office of the County Recorder of said county as described below:

See Exhibit "A" attached

That the owner of said claims (7 "Guzman" lode claims) is Imerys Perlite USA, Inc., 150 E MAIN STE 320, FERNLEY, NV 89408, and that the enclosed "rental fees" of \$155.00 per claim for a total of \$1085.00 (One Thousand Eighty Five dollars) were paid by Imerys Perlite USA, Inc., for the purpose of complying with the laws of the United States pertaining to assessment of annual work, and that said claims are being held for the valuable mineral contained therein. This "rental fee" is required in accordance with the Act of October 5, 1992 (Public Law 102-381, 106 Stat. 1374, 1378-79) and is in lieu of the requirements for performing assessment work under 30 U.S.C. 28-28e and for filing an annual Affidavit of Labor with the proper office of the Bureau of Land Management as outlined under Section 314(a) and (c) of FLPMA and §3833.2.

These "rental fees" are being submitted to cover mining claims comprising a contiguous group.

DATED this 5 day of AUGUST, A.D., 2014

  
Michel Houseman

Subscribed and sworn before me this \_\_\_\_\_ day of \_\_\_\_\_, A.D., 2014

See attached Jurat  
Notary Public



**CALIFORNIA JURAT WITH AFFIANT STATEMENT**  
**GOVERNMENT CODE § 8202**

- See Attached Document (Notary to cross out lines 1-6 below)
- See Statement Below (Lines 1-6 to be completed only by document signer[s], *not* Notary)

RECEIVED  
BLM AZ STATE OFFICE  
2014 AUG 25 A 10:46  
PHOENIX, ARIZONA

\_\_\_\_\_  
*Signature of Document Signer No. 1*

\_\_\_\_\_  
*Signature of Document Signer No. 2 (if any)*

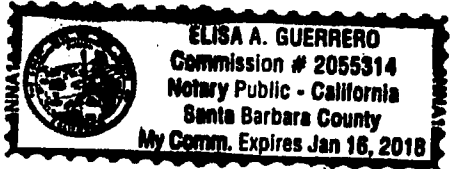
State of California  
County of Santa Barbara

Subscribed and sworn to (or affirmed) before me  
on this 5 day of August, 2014  
by Michel Houseman  
Date Month Year

(2) \_\_\_\_\_  
*Name(s) of Signer(s)*

proved to me on the basis of satisfactory evidence  
to be the person(s) who appeared before me.

Signature [Signature]  
*Signature of Notary Public*



*Place Notary Seal Above*

**OPTIONAL**

*Though this section is optional, completing this information can deter alteration of the document  
or fraudulent reattachment of this form to an unintended document.*

**Description of Attached Document**

Title or Type of Document: \_\_\_\_\_

Document Date: \_\_\_\_\_ Number of Pages: \_\_\_\_\_

Signer(s) Other Than Named Above: \_\_\_\_\_

*See attached AFF. Stmt of Rental Fee Payment*

**EXHIBIT "A"**

The following mining claims are located in Sections 8 & 9, T.2 S., R.12 E., Gila & Salt River Meridian, County of Pinal, State of Arizona and are duly recorded as indicated below, at the office of the County Recorder, Pinal County, Arizona:

<u>Lode Name</u>	<u>Book</u>	<u>Page(s)</u>	<u>B.L.M. Serial #</u>	<u>Location Date</u>
I-DO-IT	53	414	AMC87677	4/13/45
Amended	443	89		
2nd Amended	1618	373-374		
LA CHOLLA	54	119	AMC87678	12/17/45
Amended	1618	375-376		
HAVALINA No. 2	53	428	AMC87679	6/04/45
Amended	443	88		
2nd Amended	1618	381-382		
HAVALINA	53	427	AMC87680	4/11/45
Amended	1618	379-380		
ATOMIC BOMB	54	43	AMC87683	11/13/45
Amended	1618	377-378		
CRUZALITE	438	246	AMC87684	11/04/65
Amended	1618	387-388		
MARKIE'S FRACTION	267	500	AMC87685	5/01/60
Amended	1618	389-390		

RECEIVED  
BLM AZ STATE OFFICE  
20th AUG 25 A 10:46  
PHOENIX, ARIZONA

STATE OF ARIZONA )  
 )  
COUNTY OF MARICOPA ) SS.

\*\*\*\*\*

AFFIDAVIT OF RENTAL FEE PAYMENT  
For the period  
September 1, 2014 to August 31, 2015

RECEIVED  
BLM AZ STATE OFFICE  
2014 AUG 25 A 10:46  
PHOENIX, ARIZONA

STATE OF CALIFORNIA )  
 )  
COUNTY OF SANTA BARBARA ) SS.


Michel Houseman, being duly sworn, deposes and says that he is a citizen of the United States and more than twenty-one years of age, and resides at 2209 Maxfli Drive, Reno, Nevada 89523, in Washoe County, State of Nevada, and is personally acquainted with the hereinafter described mining claims situated in the location notices of which are recorded in the office of the County Recorder of said county as described below:

See Exhibit "A" attached

That the owner of said claims (28 "Desert" lode mining claims) is Michel D. Houseman., 150 E MAIN ST STE 320, FERNLEY NV 89408-7713, and that the enclosed "rental fees" of \$155.00 per claim for a total of \$4340.00 (Four Thousand Three Hundred Forty dollars) were paid by Imerys Perlite USA, Inc., for the purpose of complying with the laws of the United States pertaining to assessment of annual work, and that said claims are being held for the valuable mineral contained therein. This "rental fee" is required in accordance with the Act of October 5, 1992 (Public Law 102-381, 106 Stat. 1374, 1378-79) and is in lieu of the requirements for performing assessment work under 30 U.S.C. 28-28e and for filing an annual Affidavit of Labor with the proper office of the Bureau of Land Management as outlined under Section 314(a) and (c) of FLPMA and §3833.2.

These "rental fees" are being submitted to cover mining claims comprising a contiguous group.

DATED this 5 day of AUGUST, A.D., 2014

  
Michel Houseman

Subscribed and sworn before me this \_\_\_\_\_ day of \_\_\_\_\_, A.D., 2014

See attached Sworn  
Notary Public

**CALIFORNIA JURAT WITH AFFIANT STATEMENT  
GOVERNMENT CODE § 8202**

- See Attached Document (Notary to cross out lines 1-6 below)
- See Statement Below (Lines 1-6 to be completed only by document signer[s], *not* Notary)

RECEIVED  
BLM AZ STATE OFFICE  
2014 AUG 25 A 10:46  
PHOENIX, ARIZONA

\_\_\_\_\_  
Signature of Document Signer No. 1

\_\_\_\_\_  
Signature of Document Signer No. 2 (if any)

State of California

County of Santa Barbara

Subscribed and sworn to (or affirmed) before me

on this 5 day of August, 2014  
by Michel Hausman  
Date Month Year

(1) Michel Hausman

(2) \_\_\_\_\_

Name(s) of Signer(s)

proved to me on the basis of satisfactory evidence  
to be the person(s) who appeared before me.

Signature Elisa A. Guerrero

Signature of Notary Public



Place Notary Seal Above

**OPTIONAL**

Though this section is optional, completing this information can deter alteration of the document  
or fraudulent reattachment of this form to an unintended document.

**Description of Attached Document**

Title or Type of Document: \_\_\_\_\_

Document Date: \_\_\_\_\_ Number of Pages: \_\_\_\_\_

Signer(s) Other Than Named Above: \_\_\_\_\_

See attached Affidavit of Rental Fee Payment

**EXHIBIT "A"**

The following mining claims are located in Sections 3, 34 & 35, T.6 & 7 N., R.1 W., Gila & Salt River Meridian, County of Maricopa, State of Arizona and are duly recorded as indicated below, at the offices of the County Recorder for Maricopa and Yavapai Counties as applicable:

<u>AMC Number</u>	<u>Co. Docket No.</u>	<u>Claim Name</u>	<u>TWP</u>	<u>RNG</u>	<u>SEC</u>	<u>Loc Date</u>
AMC414922	2012-0293823	Desert No. 01	7N	1W	34	3/9/12
AMC414923	2012-0293824	Desert No. 02	7N	1W	34	3/9/12
AMC414924	2012-0293825	Desert No. 03	7N	1W	34	3/8/12
AMC414925	2012-0293826	Desert No. 04	7N	1W	34	3/9/12
AMC414926	2012-0293827	Desert No. 05	7N	1W	34	3/7/12
AMC414927	2012-0293828	Desert No. 06	7N	1W	34	3/7/12
AMC414928	2012-0293829	Desert No. 07	7N	1W	34/35	3/8/12
AMC414929	2012-0293830	Desert No. 08	7N	1W	35	3/8/12
AMC414930	2012-0293831	Desert No. 09	7N	1W	35	3/8/12
AMC414931	2012-0293832	Desert No. 10	7N	1W	35	3/8/12
AMC414932	2012-0293833	Desert No. 11	6N	1W	3	3/9/12
AMC414933	2012-0293834	Desert No. 12	6N	1W	3	3/9/12
AMC414934	2012-0293835	Desert No. 13	6N	1W	3	3/9/12
AMC414935	2012-0293836	Desert No. 14	6N	1W	3	3/9/12
AMC414936	2012-0293837	Desert No. 15	6N	1W	3	3/7/12
AMC414937	2012-0293838	Desert No. 16	6N	1W	3	3/7/12
AMC414938	2012-0293839	Desert No. 21	6N	1W	3	3/10/12
AMC414939	2012-0293840	Desert No. 22	6N	1W	3	3/10/12
AMC414940	2012-0293841	Desert No. 23	6N	1W	3	3/10/12
AMC414941	2012-0293842	Desert No. 24	6N	1W	3	3/10/12
AMC414942	2012-0293843	Desert No. 25	6N	1W	3	3/10/12
AMC414943	2012-0293844	Desert No. 26	6N	1W	3	3/10/12
AMC414944	2012-0293845	Desert No. 31	6N	1W	3	3/10/12
AMC414945	2012-0293846	Desert No. 32	6N	1W	3	3/10/12
AMC414946	2012-0293847	Desert No. 33	6N	1W	3	3/10/12
AMC414947	2012-0293848	Desert No. 34	6N	1W	3	3/10/12
AMC414948	2012-0293849	Desert No. 35	6N	1W	3	3/10/12
AMC414949	2012-0293850	Desert No. 36	6N	1W	3	3/10/12

RECEIVED  
 BLM AZ STATE OFFICE  
 2012 AUG 25 A 10:47  
 PHOENIX, ARIZONA



STATE OF ARIZONA )  
 )  
COUNTY OF YAVAPAI ) SS.

\*\*\*\*\*

AFFIDAVIT OF RENTAL FEE PAYMENT  
For the period  
September 1, 2014 to August 31, 2015

RECEIVED  
BLM AZ STATE OFFICE  
2014 AUG 25 A 10:47  
PHOENIX, ARIZONA

STATE OF CALIFORNIA )  
 )  
COUNTY OF SANTA BARBARA ) SS.

Michel Houseman, being duly sworn, deposes and says that he is a citizen of the United States and more than twenty-one years of age, and resides at 2209 Maxfli Drive, Reno, Nevada 89523, in Washoe County, State of Nevada, and is personally acquainted with the hereinafter described mining claims situated in the Red Picacho Mining District, Yavapai County, Arizona, the location notices of which are recorded in the office of the County Recorder of said county as described below:

See Exhibit "A" attached

That the owner of said claims (9 "Desert" lode claims) is Michel D. Houseman, 150 E MAIN ST STE 320, FERNLEY, NV 89408-7713, and that the enclosed "rental fees" of \$155.00 per claim for a total of \$1395.00 (One Thousand Three Hundred Ninety Five dollars) were paid by Imerys Perlite USA, Inc., for the purpose of complying with the laws of the United States pertaining to assessment of annual work, and that said claims are being held for the valuable mineral contained therein. This "rental fee" is required in accordance with the Act of October 5, 1992 (Public Law 102-381, 106 Stat. 1374, 1378-79) and is in lieu of the requirements for performing assessment work under 30 U.S.C. 28-28e and for filing an annual Affidavit of Labor with the proper office of the Bureau of Land Management as outlined under Section 314(a) and (c) of FLPMA and §3833.2.

These "rental fees" are being submitted to cover mining claims comprising a contiguous group.

DATED this 5 day of August, A.D., 2014

  
Michel Houseman

Subscribed and sworn before me this \_\_\_\_\_ day of \_\_\_\_\_, A.D., 2014

See attached trust  
Notary Public

**CALIFORNIA JURAT WITH AFFIANT STATEMENT**  
**GOVERNMENT CODE § 8202**

- See Attached Document (Notary to cross out lines 1-6 below)
- See Statement Below (Lines 1-6 to be completed only by document signer[s], not Notary)

RECEIVED  
BLM AZ STATE OFFICE  
2014 AUG 25 A 10:47  
PHOENIX, ARIZONA

\_\_\_\_\_  
*Signature of Document Signer No. 1*

\_\_\_\_\_  
*Signature of Document Signer No. 2 (if any)*

State of California

County of Santa Barbara

Subscribed and sworn to (or affirmed) before me

on this 5 day of August, 2014  
by Michel Huisman  
Date Month Year

(1) Michel Huisman

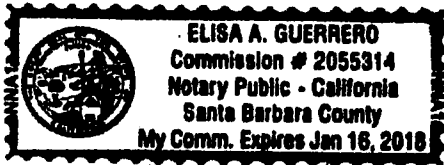
(2) \_\_\_\_\_

*Name(s) of Signer(s)*

proved to me on the basis of satisfactory evidence  
to be the person(s) who appeared before me.

Signature [Signature]

*Signature of Notary Public*



*Place Notary Seal Above*

**OPTIONAL**

*Though this section is optional, completing this information can deter alteration of the document  
or fraudulent reattachment of this form to an unintended document.*

**Description of Attached Document**

Title or Type of Document: \_\_\_\_\_

Document Date: \_\_\_\_\_ Number of Pages: \_\_\_\_\_

Signer(s) Other Than Named Above: \_\_\_\_\_

See attached AFFIDAVIT of Rental Fee Payment



EXHIBIT "A"

The following mining claims are located in Sections 34 & 35, T.7 N., R.1 W., Gila & Salt River Meridian, County of Yavapai, State of Arizona and are duly recorded as indicated below, at the office of the County Recorder, Yavapai County, Arizona.

<u>AMC Number</u>	<u>Claim Name</u>	<u>Co. Docket No.</u>	<u>Book</u>	<u>Page</u>	<u>TWP</u>	<u>RNG</u>	<u>SEC</u>
AMC414923	Desert No. 2	2012-0019249	4873	144	7N	1W	34
AMC414924	Desert No. 3	2012-0019250	4873	145	7N	1W	34
AMC414925	Desert No. 4	2012-0019251	4873	146	7N	1W	34
AMC414926	Desert No. 5	2012-0019252	4873	147	7N	1W	34
AMC414927	Desert No. 6	2012-0019253	4873	148	7N	1W	34
AMC414928	Desert No. 7	2012-0019254	4873	149	7N	1W	34 & 35
AMC414929	Desert No. 8	2012-0019255	4873	150	7N	1W	35
AMC414930	Desert No. 9	2012-0019256	4873	151	7N	1W	35
AMC414931	Desert No. 10	2012-0019257	4873	152	7N	1W	35

*Duplicates*

PHOENIX, ARIZONA

2014 AUG 25 A 10:47

RECEIVED  
BLM AZ 5710 OFFICE

**United States Department of the Interior**  
**Bureau of Land Management**  
 LANDS/RECREATION & PLANNING  
 ONE N CENTRAL AVE  
 PHOENIX, AZ 85004 -2203  
 Phone: 602-417-9200

Receipt

No: 3112923

<b>Transaction #:</b> 3204644	
<b>Date of Transaction:</b> 08/26/2014	
<b>CUSTOMER:</b>	
IMERYYS PERLITE USA INC 150 E MAIN ST SUITE 320 FERNLEY,NV 89408-7708 US	

LINE #	QTY	DESCRIPTION	REMARKS	UNIT PRICE	TOTAL
1	1.00	LOCATABLE MINERALS / MINING CLAIMS-NOT NEW-UNADJUD,ONE AUTH NO. ONLY / MINING CLAIM MONEY RECEIVED CASES: AMC66077/\$31620.00	MAINT FEE PYMNT (195) 2015	- n/a -	31620.00
<b>TOTAL:</b>					<b>\$31,620.00</b>

PAYMENT INFORMATION					
1	AMOUNT:	31620.00	POSTMARKED:	08/22/2014	
	TYPE:	CHECK	RECEIVED:	08/25/2014	
	CHECK NO:	600012331			
	NAME:	IMERYYS FILTRATION MINERALS INC 1732 N 1ST ST STE 450 SAN JOSE CA 95112 US			

REMARKS

This receipt was generated by the automated BLM Collections and Billing System and is a paper representation of a portion of the official electronic record contained therein.

IMERY'S

2014 Maintenance Fees

Lead Files

AMC 259557

414922

245404

301847

321062

87677

90404

89202

66076

303417

317479

289764

319070

94569

265778

262396



Imerys Filtration Minerals, Inc.  
 150 East Main Street  
 Suite 320  
 Fernley, NV 89408  
 Tel: 775-835-6266  
 Fax: 775-835-6550

August 7, 2013

U.S. Department of the Interior  
 Bureau of Land Management  
 Attn: Public Room  
 222 N. Central Avenue  
 Phoenix, AZ 85004

To Whom it May Concern:

Enclosed are six (6) "Affidavit of Rental Fee Payment" for the period September 1, 2013 to August 31, 2014 with Exhibits "A" attached. These Affidavits pertain to the claims of Imerys Perlite USA, Inc. as follows:

- Harborlite - 2 lodes, 1 mill site
- Bobbie Jo - 10 lodes
- Guzman - 10 placers
- Nord - 135 lodes, 2 mill sites
- Guzman - 7 Lode claims
- Desert - 28 Lode claims

We are enclosing our check in the amount of \$28,560.00 representing the fee for filing based on 2013 Maintenance fees for these 195 claims. Please acknowledge receipt of these rental fees.

Sincerely,  
 IMERYS FILTRATION MINERALS, INC.

Michel Houseman  
 Manager, Mine Planning & Exploration

Enclosures

NO. OF CLAIMS 195  
 AMOUNT \$28,560.00  
 RECEIPT NO. 2858405  
 INIT. CH

\*\* BLM-ASO \*\*

**ENTERED**  
 AUG 23 2013  
 BY: TS

RECEIVED  
 BLM AZ STATE OFFICE  
 2013 AUG 16 A 10: 01  
 PHOENIX, ARIZONA

STATE OF ARIZONA )  
 )  
COUNTY OF MARICOPA )

SS.

\*\*\*\*\*

AFFIDAVIT OF RENTAL FEE PAYMENT  
For the period  
September 1, 2013 to August 31, 2014

RECEIVED  
BLMAZ STATE OFFICE  
2013 AUG 16 A 10:02  
PHOENIX, ARIZONA

STATE OF CALIFORNIA )  
 )  
COUNTY OF SANTA BARBARA )

SS.

Michel Houseman, being duly sworn, deposes and says that he is a citizen of the United States and more than twenty-one years of age, and resides at 2209 Maxfli Drive, Reno, Nevada 89523, in Washoe County, State of Nevada, and is personally acquainted with the hereinafter described mining claims situated in the location notices of which are recorded in the office of the County Recorder of said county as described below:

See Exhibit "A" attached

That the owner of said claims (28 "Desert" lode mining claims) is Michel D. Houseman., 150 E MAIN ST STE 320, FERNLEY NV 89408-7713, and that the enclosed "rental fees" of \$140.00 per claim for a total of \$3920.00 (Three Thousand Nine Hundred Twenty dollars) were paid by Imerys Perlite USA, Inc., for the purpose of complying with the laws of the United States pertaining to assessment of annual work, and that said claims are being held for the valuable mineral contained therein. This "rental fee" is required in accordance with the Act of October 5, 1992 (Public Law 102-381, 106 Stat. 1374, 1378-79) and is in lieu of the requirements for performing assessment work under 30 U.S.C. 28-28e and for filing an annual Affidavit of Labor with the proper office of the Bureau of Land Management as outlined under Section 314(a) and (c) of FLPMA and §3833.2.

These "rental fees" are being submitted to cover mining claims comprising a contiguous group.

DATED this 13 day of Aug, A.D., 2013

Michel Houseman  
Michel Houseman

Subscribed and sworn before me this 13 day of Aug, A.D., 2013

Frankie Bethune  
Notary Public



EXHIBIT "A"

0.3

The following mining claims are located in Sections 3, 34 & 35, T.6 & 7 N., R.1 W., Gila & Salt River Meridian, County of Maricopa, State of Arizona and are duly recorded as indicated below, at the offices of the County Recorder for Maricopa and Yavapai Counties as applicable:

*duplicate  
submit  
Pg -*

<u>Line No.</u>	<u>AMC Number</u>	<u>Co. Docket No.</u>	<u>Claim Name</u>	<u>TWP</u>	<u>RNG</u>	<u>SEC</u>	<u>Loc Date</u>
1	AMC414922	2012-0293823	Desert No. 01	7N	1W	34	3/9/12
2	AMC414923	2012-0293824	Desert No. 02	7N	1W	34	3/9/12
3	AMC414924	2012-0293825	Desert No. 03	7N	1W	34	3/8/12
4	AMC414925	2012-0293826	Desert No. 04	7N	1W	34	3/9/12
5	AMC414926	2012-0293827	Desert No. 05	7N	1W	34	3/7/12
6	AMC414927	2012-0293828	Desert No. 06	7N	1W	34	3/7/12
7	AMC414928	2012-0293829	Desert No. 07	7N	1W	34/35	3/8/12
8	AMC414929	2012-0293830	Desert No. 08	7N	1W	35	3/8/12
9	AMC414930	2012-0293831	Desert No. 09	7N	1W	35	3/8/12
10	AMC414931	2012-0293832	Desert No. 10	7N	1W	35	3/8/12
11	AMC414932	2012-0293833	Desert No. 11	6N	1W	3	3/10/12
12	AMC414933	2012-0293834	Desert No. 12	6N	1W	3	3/10/12
13	AMC414934	2012-0293835	Desert No. 13	6N	1W	3	3/10/12
14	AMC414935	2012-0293836	Desert No. 14	6N	1W	3	3/10/12
15	AMC414936	2012-0293837	Desert No. 15	6N	1W	3	3/10/12
16	AMC414937	2012-0293838	Desert No. 16	6N	1W	3	3/10/12
17	AMC414938	2012-0293839	Desert No. 21	6N	1W	3	3/10/12
18	AMC414939	2012-0293840	Desert No. 22	6N	1W	3	3/10/12
19	AMC414940	2012-0293841	Desert No. 23	6N	1W	3	3/10/12
20	AMC414941	2012-0293842	Desert No. 24	6N	1W	3	3/10/12
21	AMC414942	2012-0293843	Desert No. 25	6N	1W	3	3/10/12
22	AMC414943	2012-0293844	Desert No. 26	6N	1W	3	3/10/12
23	AMC414944	2012-0293845	Desert No. 31	6N	1W	3	3/10/12
24	AMC414945	2012-0293846	Desert No. 32	6N	1W	3	3/10/12
25	AMC414946	2012-0293847	Desert No. 33	6N	1W	3	3/10/12
26	AMC414947	2012-0293848	Desert No. 34	6N	1W	3	3/10/12
27	AMC414948	2012-0293849	Desert No. 35	6N	1W	3	3/10/12
28	AMC414949	2012-0293850	Desert No. 36	6N	1W	3	3/10/12

RECEIVED  
 BLM AZ STATE OFFICE  
 PHOENIX, ARIZONA  
 3/12/12  
 3/9/12  
 3/9/12  
 3/9/12  
 3/7/12  
 3/7/12

STATE OF ARIZONA )  
 )  
 ) SS.  
COUNTY OF PINAL )

\*\*\*\*\*

AFFIDAVIT OF RENTAL FEE PAYMENT  
For the period  
September 1, 2013 to August 31, 2014

RECEIVED  
BLM AZ STATE OFFICE  
2013 AUG 16 A 10:02  
PHOENIX, ARIZONA

STATE OF CALIFORNIA )  
 )  
 ) SS.  
COUNTY OF SANTA BARBARA )

Michel Houseman, being duly sworn, deposes and says that he is a citizen of the United States and more than twenty-one years of age, and resides at 2209 Maxfli Drive, Reno, Nevada 89523, in Washoe County, State of Nevada, and is personally acquainted with the hereinafter described mining claims situated in the Pioneer Mining District, Pinal County, Arizona, the location notices of which are recorded in the office of the County Recorder of said county as described below:

See Exhibit "A" attached

That the owner of said claims (10 lode claims) is Imerys Perlite USA, Inc, and that the enclosed "rental fees" of \$140.00 per claim for a total of \$1,400.00 (One Thousand Four Hundred dollars) were paid by Imerys Perlite USA, Inc., 150 E MAIN STE 320, FERNLEY, NV 89408, for the purpose of complying with the laws of the United States pertaining to assessment of annual work, and that said claims are being held for the valuable mineral contained therein. This "rental fee" is required in accordance with the Act of October 5, 1992 (Public Law 102-381, 106 Stat. 1374, 1378-79) and is in lieu of the requirements for performing assessment work under 30 U.S.C. 28-28e and for filing an annual Affidavit of Labor with the proper office of the Bureau of Land Management as outlined under Section 314(a) and (c) of FLPMA and §3833.2.

These "rental fees" are being submitted to cover mining claims comprising a contiguous group.

DATED this 13 day of Aug., A.D., 2013

Michel Houseman  
Michel Houseman

Subscribed and sworn before me this 13 day of Aug, A.D., 2013

Frankie Bethune  
Notary Public



EXHIBIT "A"

<u>Lode Claim Name</u>	<u>Loc. Date</u>	<u>Book</u>	<u>Pinal County</u>		<u>B.L.M. Data</u>		<u>Locator</u>
			<u>Page(s)</u>	<u>Filing Date</u>	<u>Serial No.</u>	<u>Date</u>	
Bobbie Jo Perlite No. 1 Amended	10/6/85 1/11/90	1314 1651	459-60 501-02	10/7/85 1/15/90	A MC 245404	11/4/85 2/8/90	Thomas Williams
Bobbie Jo Perlite No. 2 Amended	10/6/85 1/11/90	1314 1651	457-58 503-04	10/7/85 1/15/90	A MC 245405	11/4/85 2/8/90	Thomas Williams
Bobbie Jo Perlite No. 3	10/6/85	1314	455-56	10/7/85	A MC 245406	11/4/85	Thomas Williams
Bobbie Jo Perlite No. 4	10/12/85	1315	788-89	10/15/85	A MC 245407	11/4/85	Thomas Williams
Bobbie Jo Perlite No. 5	10/12/85	1315	790-91	10/15/85	A MC 245408	11/4/85	Thomas Williams
Bobbie Jo Perlite No. 6	10/12/85	1315	792-93	10/15/85	A MC 245409	11/4/85	Thomas Williams
Bobbie Jo Perlite No. 7	10/12/85	1315	796-97	10/15/85	A MC 245410	11/4/85	Thomas Williams
Bobbie Jo Perlite No. 8	10/12/85	1315	794-95	10/15/85	A MC 245411	11/4/85	Thomas Williams
B J No. 9	2/10/90	1657	523-24	2/20/90	A MC 301847	3/2/90	Lewis Williams
B J No. 10	4/8/92	1817	118-19	4/9/92	A MC 321062	4/30/92	Lewis Williams

RECEIVED  
BLM AZ STATE OFFICE  
2013 AUG 16 A 10:02  
PHOENIX, ARIZONA



STATE OF ARIZONA )  
 )  
 ) SS.  
 )  
COUNTY OF PINAL )

\*\*\*\*\*

AFFIDAVIT OF RENTAL FEE PAYMENT  
For the period  
September 1, 2013 to August 31, 2014

RECEIVED  
BLM AZ STATE OFFICE  
2013 AUG 16 A 10:02  
PHOENIX, ARIZONA

STATE OF CALIFORNIA )  
 )  
 ) SS.  
 )  
COUNTY OF SANTA BARBARA )

Michel Houseman, being duly sworn, deposes and says that he is a citizen of the United States and more than twenty-one years of age, and resides at 2209 Maxfli Drive, Reno, Nevada 89523, in Washoe County, State of Nevada, and is personally acquainted with the hereinafter described mining claims situated in the Pioneer Mining District, Pinal County, Arizona, the location notices of which are recorded in the office of the County Recorder of said county as described below:

See Exhibit "A" attached

That the owner of said claims (7 "Guzman" lode claims) is Imerys Perlite USA, Inc., 150 E MAIN STE 320, FERNLEY, NV 89408, and that the enclosed "rental fees" of \$140.00 per claim for a total of \$980.00 (Nine Hundred Eighty dollars) were paid by Imerys Perlite USA, Inc., for the purpose of complying with the laws of the United States pertaining to assessment of annual work, and that said claims are being held for the valuable mineral contained therein. This "rental fee" is required in accordance with the Act of October 5, 1992 (Public Law 102-381, 106 Stat. 1374, 1378-79) and is in lieu of the requirements for performing assessment work under 30 U.S.C. 28-28e and for filing an annual Affidavit of Labor with the proper office of the Bureau of Land Management as outlined under Section 314(a) and (c) of FLPMA and §3833.2.

These "rental fees" are being submitted to cover mining claims comprising a contiguous group.

DATED this 13 day of Aug., A.D., 2013

Michel Houseman  
Michel Houseman

Subscribed and sworn before me this 13 day of Aug, A.D., 2013

Frankie Bethune  
Notary Public




EXHIBIT "A"

The following mining claims are located in Sections 8 & 9, T.2 S., R.12 E., Gila & Salt River Meridian, County of Pinal, State of Arizona and are duly recorded as indicated below, at the office of the County Recorder, Pinal County, Arizona:

<u>Lode Name</u>	<u>Book</u>	<u>Page(s)</u>	<u>B.L.M. Serial #</u>	<u>Location Date</u>
I-DO-IT	53	414	A MC 87677	4/13/45
Amended	443	89		
2 <sup>nd</sup> Amended	1618	373-374		
LA CHOLLA	54	119	A MC 87678	12/17/45
Amended	1618	375-376		
HAVALINA No. 2	53	428	A MC 87679	6/04/45
Amended	443	88		
2 <sup>nd</sup> Amended	1618	381-382		
HAVALINA	53	427	A MC 87680	4/11/45
Amended	1618	379-380		
ATOMIC BOMB	54	43	A MC 87683	11/13/45
Amended	1618	377-378		
CRUZALITE	438	246	A MC 87684	11/04/65
Amended	1618	387-388		
MARKIE'S FRACTION	267	500	A MC 87685	5/01/60
Amended	1618	389-390		

RECEIVED  
BLM AZ STATE OFFICE  
2013 AUG 16 A 10:02  
PHOENIX, ARIZONA

STATE OF ARIZONA )  
 )  
COUNTY OF PINAL ) SS.

\*\*\*\*\*

AFFIDAVIT OF RENTAL FEE PAYMENT  
For the period  
September 1, 2013 to August 31, 2014

RECEIVED  
BLMAZ STATE OFFICE  
2013 AUG 16 A 10:00  
PHOENIX, ARIZONA

STATE OF CALIFORNIA )  
 )  
COUNTY OF SANTA BARBARA ) SS.

Michel Houseman, being duly sworn, deposes and says that he is a citizen of the United States and more than twenty-one years of age, and resides at 2209 Maxfli Drive, Reno, Nevada 89523, in Washoe County, State of Nevada, and is personally acquainted with the hereinafter described mining claims situated in the Pioneer Mining District, Pinal County, Arizona, the location notices of which are recorded in the office of the County Recorder of said county as described below:

See Exhibit "A" attached

That the owner of said claims (10 "Guzman" placer claims) is Imerys Perlite USA, Inc., 150 E MAIN STE 320, FERNLEY, NV 89408, and that the enclosed "rental fees" of \$140.00 per 20 acres per placer for a total of \$2,660.00 (Two Thousand Six Hundred Sixty dollars) were paid by Imerys Perlite USA, Inc., for the purpose of complying with the laws of the United States pertaining to assessment of annual work, and that said claims are being held for the valuable mineral contained therein. This "rental fee" is required in accordance with the Act of October 5, 1992 (Public Law 102-381, 106 Stat. 1374, 1378-79) and is in lieu of the requirements for performing assessment work under 30 U.S.C. 28-28e and for filing an annual Affidavit of Labor with the proper office of the Bureau of Land Management as outlined under Section 314(a) and (c) of FLPMA and §3833.2.

These "rental fees" are being submitted to cover mining claims comprising a contiguous group.

DATED this 13 day of Aug, A.D., 2013

Michel Houseman  
Michel Houseman

Subscribed and sworn before me this 13 day of Aug, A.D., 2013

Frankie Bethune  
Notary Public




EXHIBIT "A"

The following mining claims are located in Sections 8 & 16, T.2 S., R.12 E., Gila & Salt River Meridian, County of Pinal, State of Arizona and are duly recorded as indicated below, at the office of the County Recorder, Pinal County, Arizona:

<u>Placer Claim Name</u>	<u>Legal Description</u>	<u>Date</u>	<u>Pinal County</u>		<u>BLM</u>
	<u>Section 8, T2S R12E</u>	<u>Located</u>	<u>Book</u>	<u>Page</u>	<u>AMC#</u>
Black Eye	W $\frac{1}{2}$ SE $\frac{1}{4}$ SE $\frac{1}{4}$ NW $\frac{1}{4}$ , SW $\frac{1}{4}$ SE $\frac{1}{4}$ NW $\frac{1}{4}$ , W $\frac{1}{2}$ NW $\frac{1}{4}$ SE $\frac{1}{4}$ NW $\frac{1}{4}$	6/26/65	423	121	90407
Blueberry	NE $\frac{1}{4}$ SE $\frac{1}{4}$ NW $\frac{1}{4}$ , E $\frac{1}{2}$ NW $\frac{1}{4}$ SE $\frac{1}{4}$ NW $\frac{1}{4}$ E $\frac{1}{2}$ SW $\frac{1}{4}$ NE $\frac{1}{4}$ NW $\frac{1}{4}$	6/26/65	423	116	90406
Dewdrop	N $\frac{1}{2}$ SW $\frac{1}{4}$ NE $\frac{1}{4}$	6/26/65	423	114	90411
Divide	SE $\frac{1}{4}$ SE $\frac{1}{4}$ NW $\frac{1}{4}$ SE $\frac{1}{4}$ , NE $\frac{1}{4}$ NE $\frac{1}{4}$ SW $\frac{1}{4}$ SE $\frac{1}{4}$ , N $\frac{1}{2}$ NW $\frac{1}{4}$ SE $\frac{1}{4}$ SE $\frac{1}{4}$ , NW $\frac{1}{4}$ NE $\frac{1}{4}$ SE $\frac{1}{4}$ SE $\frac{1}{4}$ , S $\frac{1}{4}$ SW $\frac{1}{4}$ NE $\frac{1}{4}$ SE $\frac{1}{4}$ , SW $\frac{1}{4}$ SE $\frac{1}{4}$ NE $\frac{1}{4}$ SE $\frac{1}{4}$	6/26/65	423	122	90414
Havalina	W $\frac{1}{2}$ NE $\frac{1}{4}$ NW $\frac{1}{4}$ SE $\frac{1}{4}$ , SE $\frac{1}{4}$ NW $\frac{1}{4}$ NW $\frac{1}{4}$ SE $\frac{1}{4}$ , N $\frac{1}{2}$ SE $\frac{1}{4}$ NW $\frac{1}{4}$ SE $\frac{1}{4}$ , SE $\frac{1}{4}$ NE $\frac{1}{4}$ NW $\frac{1}{4}$ SE $\frac{1}{4}$ , SW $\frac{1}{4}$ NW $\frac{1}{4}$ NE $\frac{1}{4}$ SE $\frac{1}{4}$ , NW $\frac{1}{4}$ SW $\frac{1}{4}$ NE $\frac{1}{4}$ SE $\frac{1}{4}$	6/26/65	423	117	90408
Havalina No. 1	N $\frac{1}{2}$ NW $\frac{1}{4}$ NW $\frac{1}{4}$ SE $\frac{1}{4}$ , NE $\frac{1}{4}$ NE $\frac{1}{4}$ SW $\frac{1}{4}$ , E $\frac{1}{2}$ NW $\frac{1}{4}$ NE $\frac{1}{4}$ SW $\frac{1}{4}$	6/26/65	423	118	90409
Havalina No. 2	E $\frac{1}{2}$ SE $\frac{1}{4}$ SE $\frac{1}{4}$ NW $\frac{1}{4}$ , SW $\frac{1}{4}$ SW $\frac{1}{4}$ NE $\frac{1}{4}$ , W $\frac{1}{2}$ SE $\frac{1}{4}$ SW $\frac{1}{4}$ NE $\frac{1}{4}$	6/26/65	423	120	90410
I-DO-IT	E $\frac{1}{2}$ SE $\frac{1}{4}$ SW $\frac{1}{4}$ NE $\frac{1}{4}$ , NW $\frac{1}{4}$ SE $\frac{1}{4}$ NE $\frac{1}{4}$ , W $\frac{1}{2}$ SW $\frac{1}{4}$ SE $\frac{1}{4}$ NE $\frac{1}{4}$	6/26/65	423	119	90412
Look-Out-Wedge	NE $\frac{1}{4}$ NE $\frac{1}{4}$ NW $\frac{1}{4}$ SE $\frac{1}{4}$ , N $\frac{1}{2}$ NW $\frac{1}{4}$ NE $\frac{1}{4}$ SE $\frac{1}{4}$ , SE $\frac{1}{4}$ NW $\frac{1}{4}$ NE $\frac{1}{4}$ SE $\frac{1}{4}$ , W $\frac{1}{2}$ NE $\frac{1}{4}$ NE $\frac{1}{4}$ SE $\frac{1}{4}$ , NE $\frac{1}{4}$ SW $\frac{1}{4}$ NE $\frac{1}{4}$ SE $\frac{1}{4}$ , NW $\frac{1}{4}$ SE $\frac{1}{4}$ NE $\frac{1}{4}$ SE $\frac{1}{4}$	6/26/65	423	123	90413
<u>Section 16, T2S R12E</u>					
Self Protection	SW $\frac{1}{4}$ NE $\frac{1}{4}$ SW $\frac{1}{4}$ NW $\frac{1}{4}$ , W $\frac{1}{2}$ SE $\frac{1}{4}$ SW $\frac{1}{4}$ NW $\frac{1}{4}$ , NW $\frac{1}{4}$ NE $\frac{1}{4}$ NW $\frac{1}{4}$ SW $\frac{1}{4}$ , W $\frac{1}{2}$ E $\frac{1}{2}$ NE $\frac{1}{4}$ SW $\frac{1}{4}$ NW $\frac{1}{4}$ , E $\frac{1}{2}$ NW $\frac{1}{4}$ NE $\frac{1}{4}$ SW $\frac{1}{4}$ NW $\frac{1}{4}$ , E $\frac{1}{2}$ SE $\frac{1}{4}$ NW $\frac{1}{4}$ SW $\frac{1}{4}$ NW $\frac{1}{4}$ , E $\frac{1}{2}$ E $\frac{1}{2}$ SW $\frac{1}{4}$ SW $\frac{1}{4}$ NW $\frac{1}{4}$ , W $\frac{1}{2}$ NE $\frac{1}{4}$ SE $\frac{1}{4}$ SW $\frac{1}{4}$ NW $\frac{1}{4}$ , E $\frac{1}{2}$ NE $\frac{1}{4}$ NW $\frac{1}{4}$ NW $\frac{1}{4}$ SW $\frac{1}{4}$	1/22/51	42	362	89203

RECEIVED  
 BLM AZ STATE OFFICE  
 2013 AUG 16 A 10:03  
 PHOENIX, ARIZONA

STATE OF ARIZONA )  
 ) SS.  
COUNTY OF PINAL )

\*\*\*\*\*

AFFIDAVIT OF RENTAL FEE PAYMENT  
For the period  
September 1, 2013 to August 31, 2014

STATE OF CALIFORNIA )  
 ) SS.  
COUNTY OF SANTA BARBARA )

RECEIVED  
BLM AZ STATE OFFICE  
2013 AUG 16 AM 10:03  
PHOENIX, ARIZONA

Michel Houseman, being duly sworn, deposes and says that he is a citizen of the United States and more than twenty-one years of age, and resides at 2209 Maxfli Drive, Reno, Nevada 89523, in Washoe County, State of Nevada, and is personally acquainted with the hereinafter described mining claims situated in the Pioneer Mining District, Pinal County, Arizona, the location notices of which are recorded in the office of the County Recorder of said county as described below:

See Exhibit "A" attached

That the owner of said claims (2 lode claims and 1 millsite) is Imerys Perlite USA, Inc., and that the enclosed "rental fees" of \$140.00 per claim for a total of \$420.00 (Four Hundred Twenty dollars) were paid by Imerys Perlite USA, Inc., 150 E MAIN STE 320, FERNLEY NV, 89408, for the purpose of complying with the laws of the United States pertaining to assessment of annual work, and that said lode claims are being held for the valuable mineral contained therein and the millsite for the purpose of enhancing a fines containment area in conjunction with the mining operation. This "rental fee" is required in accordance with the Act of October 5, 1992 (Public Law 102-381, 106 Stat. 1374, 1378-79) and is in lieu of the requirements for performing assessment work under 30 U.S.C. 28-28e and for filing an annual Affidavit of Labor with the proper office of the Bureau of Land Management as outlined under Section 314(a) and (c) of FLPMA and §3833.2.

DATED this 13 day of Aug, A.D., 2013

Michel Houseman  
Michel Houseman

Subscribed and sworn before me this 13 day of Aug, A.D., 2013

Frankie Bethune  
Notary Public



EXHIBIT "A"

The following mining claims are located in Secs. 4, 8 & 9, T.2 S., R.12 E., G. & S.R.M., Pioneer Mining District, Pinal County, State of Arizona, the Location Notices are recorded in the office of the County Recorder of said county as described below:

<u>Claim Name</u>	<u>Docket</u>	<u>Page(s)</u>	<u>B.L.M. Serial #</u>
FORGOTTEN WEDGE lode	374	545	A MC 66077 _____
MARY T. FRACTION lode	1668	450-451	A MC 303417 _____
HARBORLITE MILLSITE NO. 3A Amended	1781 1797	639-640 124-125	A MC 317479 _____

RECEIVED  
BLM AZ STATE OFFICE  
2013 AUG 16 A 10: 03  
PHOENIX, ARIZONA

STATE OF ARIZONA )  
 )  
 ) SS.  
COUNTY OF PINAL )

\*\*\*\*\*

AFFIDAVIT OF RENTAL FEE PAYMENT  
For the period  
September 1, 2013 to August 31, 2014

RECEIVED  
BLM AZ STATE OFFICE  
2013 AUG 16 A 10:03  
PHOENIX, ARIZONA

STATE OF CALIFORNIA )  
 )  
 ) SS.  
COUNTY OF SANTA BARBARA )

Michel Houseman, being duly sworn, deposes and says that he is a citizen of the United States and more than twenty-one years of age, and resides at 2209 Maxfli Drive, Reno, Nevada 89523, in Washoe County, State of Nevada, and is personally acquainted with the hereinafter described millsite claims situated in the Pioneer Mining District, Pinal County, Arizona, the location notices of which are recorded in the office of the County Recorder of said county as described below:


See Exhibit "A" (8 pages) attached

That the owner of said claims (2 millsites and 135 lodes formerly known as the Nord claims) is Imerys Perlite USA, Inc., and that the enclosed "rental fees" of \$140.00 per claim for a total of \$19,180.00 (Nineteen Thousand, One Hundred Eighty dollars) were paid by Imerys Perlite USA, Inc., 150 E MAIN STE 320, FERNLEY, NV 89408, for the purpose of complying with the laws of the United States pertaining to assessment of annual work, and that said claims are being held for the purpose of mining (on lode claims) and milling (on millsites) perlite ore which is mined on our lode claims. This "rental fee" is required in accordance with the Act of October 5, 1992 (Public Law 102-381, 106 Stat. 1374, 1378-79) and is in lieu of the requirements for performing assessment work under 30 U.S.C. 28-28e and for filing an annual Affidavit of Labor with the proper office of the Bureau of Land Management as outlined under Section 314(a) and (c) of FLPMA and §3833.2.

DATED this 13 day of Aug, A.D., 2013

  
Michel Houseman

Subscribed and sworn before me this 13 day of August, A.D., 2013

  
Notary Public




EXHIBIT "A"

(page 1)

The following mining claims are located in Pinal County, State of Arizona, the location notices of which are recorded in the office of the County Recorder of said County as described below:

<u>Claim Name</u>	<u>Book/Docket</u>	<u>Page(s)</u>	<u>B.L.M. Serial #</u>
ROSEMARIE No. 6 (situate in Sec.8)	507	87	A MC 66079
Candy Rock Fraction lode (situate in Sec. 16)	1556	712-713	A MC 289764
Lucero millsite (situate in Sec. 4)	1786	558-559	A MC 319070
Cynthia & John millsite (situate in Sec. 4)	993	426-427	A MC 94571

All claims are located in T.2 S., R.12 E., G. & S.R.M.

RECEIVED  
BLM AZ STATE OFFICE  
2013 AUG 16 A 10:03  
PHOENIX, ARIZONA



## EXHIBIT "A"

(pages 3 &amp; 4)

The following mining claims are located in Secs. 27, 28, 32, 33 & 34, T.2 S., R.12 E., and Secs. 3 & 4, T.3 S., R12 E., Gila & Salt River Meridian, County of Pinal, State of Arizona:

<u>Lode Claim Name</u>	<u>Book</u>	<u>Recorded</u> <u>Page</u>	<u>B.L.M. Serial #</u>
Hal #1	1382	220-221	A MC 259557
Hal #2	1382	222-223	A MC 259558
Hal #3	1382	224-225	A MC 259559
Hal #4	1382	226-227	A MC 259560
Hal #5	1382	228-229	A MC 259561
Hal #6	1382	230-231	A MC 259562
Hal #7	1382	232-233	A MC 259563
Hal #8	1382	234-235	A MC 259564
Hal #9	1382	236-237	A MC 259565
Hal #10	1382	238-239	A MC 259566
Hal #11	1382	240-241	A MC 259567
Hal #12	1382	242-243	A MC 259568
Hal #13	1382	244-245	A MC 259569
Hal #14	1382	246-247	A MC 259570
Hal #15	1382	248-249	A MC 259571
Hal #16	1382	250-251	A MC 259572
Hal #17	1382	252-253	A MC 259573
Hal #18	1382	254-255	A MC 259574
Hal #19	1382	256-257	A MC 259575
Hal #20	1382	258-259	A MC 259576
Hal #21	1382	260-261	A MC 259577
Hal #22	1382	262-263	A MC 259578
Hal #23	1382	264-265	A MC 259579
Hal #24	1382	266-267	A MC 259580
Hal #25	1382	268-269	A MC 259581

PHOENIX, ARIZONA

2013 AUG 16 A 10: 03

RECEIVED  
BLMAZ STATE OFFICE

EXHIBIT "A"

(page 2)

The following lode mining claims are located in Secs. 8 & 9, T.2 S., R.12 E., Gila & Salt River Meridian, County of Pinal, State of Arizona:

<u>Lode Claim Name</u>	<u>Recorded</u>		<u>B.L.M. Serial #</u>
	<u>Book</u>	<u>Page</u>	
ROSEMARIE No. 1	500	414	A MC 66078
Amended	507	86	
ROSEMARIE No. 7	500	420	A MC 66080
Amended	507	88	
ROSEMARIE No. 8	500	421	A MC 66081
Amended	507	89	
Amended	Doc. 1082-045		
ROSEMARIE No. 9	500	422	A MC 66082
Amended	507	90	
ROSEMARIE No. 10	500	423	A MC 66083
Amended	507	91	
ROSEMARIE No. 12	500	425	A MC 66084
Amended	507	92	
Amended	Doc. 1082-047		
ROSEMARIE No. 13 EXCP	500	426	A MC 66085
Amended	507	93	
ROSEMARIE No. 14	500	427	A MC 66086
Amended	507	94	

PHOENIX, ARIZONA

2013 AUG 16 10:03

RECEIVED  
BLM AZ STATE OFFICE

EXHIBIT "A"

(page 5)

The following mining claims are located in Sec. 16, 17 & 20, T.2 S., R.12 E., Gila & Salt River Meridian, County of Pinal, State of Arizona:

<u>Lode Claim Name</u>	<u>Recorded</u>		<u>B.L.M. Serial #</u>
	<u>Book</u>	<u>Page</u>	
Magic #1	1382	292-293	A MC 259593
Magic #2	1382	294-295	A MC 259594
Magic #3	1382	296-297	A MC 259595
Magic #4	1382	298-299	A MC 259596
Magic #5	1382	300-301	A MC 259597
Magic #6	1382	302-303	A MC 259598
Magic #7	1382	304-305	A MC 259599
Magic #8	1382	306-307	A MC 259600
Magic #9	1382	308-309	A MC 259601
Magic #10	1382	310-311	A MC 259602
Magic #11	1382	312-313	A MC 259603
Magic #12	1382	314-315	A MC 259604
Magic #13	1382	316-317	A MC 259605
Magic #14	1382	318-319	A MC 259606
Magic #15	1382	320-321	A MC 259607
Magic #23	1382	336-337	A MC 259615
Magic #24	1382	338-339	A MC 259616
Magic #25	1382	340-341	A MC 259617
Magic #26	1382	342-343	A MC 259618
Magic #27	1556	710-711	A MC 289765

PHOENIX, ARIZONA

2013 AUG 16 A 10:03

RECEIVED  
BLM AZ STATE OFFICE

Hal #26	1382	270-271	A MC 259582
Hal #27	1382	272-273	A MC 259583
Hal #28	1832	274-275	A MC 259584
Hal #29	1382	276-277	A MC 259585
Hal #30	1382	278-279	A MC 259586
Hal #31	1382	280-281	A MC 259587
Hal #32	1382	282-283	A MC 259588
Hal #33	1382	284-285	A MC 259589
Hal #34	1382	286-287	A MC 259590
Hal #35	1382	288-289	A MC 259591
Hal #36	1382	290-291	A MC 259592
Tekoa #9	1382	410-411	A MC 259652
Tekoa #10	1382	412-413	A MC 259653
Tekoa #11	1382	414-415	A MC 259654
Tekoa #12	1382	416-417	A MC 259655
Tekoa #13	1382	418-419	A MC 259656

RECEIVED  
 BLM AZ STATE OFFICE  
 2013 AUG 16 A 10:03  
 PHOENIX, ARIZONA

## EXHIBIT "A"

(page 6)

The following mining claims are located in Sec. 12, T.2 S., R.11 E. and Secs. 7 & 8, T.2 S., R.12 E., Gila & Salt River Meridian, County of Pinal, State of Arizona:

<u>Lode Claim Name</u>	<u>Book</u>	<u>Recorded</u> <u>Page</u>	<u>B.L.M. Serial #</u>
Seattle #1	1382	344-345	A MC 259619
Seattle #2	1382	346-347	A MC 259620
Seattle #3	1382	348-349	A MC 259621
Seattle #4	1382	350-351	A MC 259622
Seattle #5	1382	352-353	A MC 259623
Seattle #6	1382	354-355	A MC 259624
Seattle #7	1382	356-357	A MC 259625
Seattle #8	1382	358-359	A MC 259626
Seattle #9	1382	360-361	A MC 259627
Seattle #10	1382	362-363	A MC 259628
Seattle #11	1382	364-365	A MC 259629
Seattle #12	1382	366-367	A MC 259630
Seattle #13	1382	368-369	A MC 259631
Seattle #14	1382	370-371	A MC 259632
Seattle #15	1382	372-373	A MC 259633
Seattle #16	1382	374-375	A MC 259634
Seattle #17	1382	376-377	A MC 259635
Seattle #18	1382	378-379	A MC 259636
Seattle #19	1382	380-381	A MC 259637
Seattle #20	1382	382-383	A MC 259638
Seattle #21	1382	384-385	A MC 259639
Seattle #22	1382	386-387	A MC 259640
Seattle #23	1382	388-389	A MC 259641
Seattle #24	1382	390-391	A MC 259642
Seattle #25	1382	392-393	A MC 259643

PHOENIX, ARIZONA

2013 AUG 16 A 10: 03

RECEIVED  
BLM AZ STATE OFFICE

## EXHIBIT "A"

(page 7)

The following mining claims are located in Secs. 8, 17 and 18, T.2 S., R.12 E., Gila & Salt River Meridian, County of Pinal, State of Arizona:

<u>Lode Claim Name</u>	<u>Recorded</u>		<u>B.L.M. Serial #</u>
	<u>Book</u>	<u>Page</u>	
Sil-Flo No. 1	1420	465-466	A MC 265778
Sil-Flo No. 2	1420	467-468	A MC 265779
Sil-Flo No. 3	1420	469-470	A MC 265780
Sil-Flo No. 4	1420	471-472	A MC 265781
Sil-Flo No. 5	1420	473-474	A MC 265782
Sil-Flo No. 6	1420	475-476	A MC 265783
Sil-Flo No. 7	1420	477-478	A MC 265784
Sil-Flo No. 8	1420	479-480	A MC 265785
Sil-Flo No. 9	1420	481-482	A MC 265786
Sil-Flo No. 10	1420	483-484	A MC 265787
Sil-Flo No. 11	1420	485-486	A MC 265788
Sil-Flo No. 12	1420	487-488	A MC 265789
Sil-Flo No. 13	1420	489-490	A MC 265790
Sil-Flo No. 14	1420	491-492	A MC 265791
Sil-Flo No. 15	1420	493-494	A MC 265792
Sil-Flo No. 16	1420	495-496	A MC 265793
Sil-Flo No. 17	1420	497-498	A MC 265794
Sil-Flo No. 18	1420	499-500	A MC 265795

PHOENIX, ARIZONA

2013 AUG 16 A 10:03

RECEIVED  
BLM AZ STATE OFFICE

STATE OF ARIZONA )  
 )  
 ) SS.  
COUNTY OF YAVAPAI )

\*\*\*\*\*

AFFIDAVIT OF RENTAL FEE PAYMENT  
For the period  
September 1, 2013 to August 31, 2014

RECEIVED  
BLM AZ STATE OFFICE  
2013 AUG 16 A 10:03  
PHOENIX, ARIZONA

STATE OF CALIFORNIA )  
 )  
 ) SS.  
COUNTY OF SANTA BARBARA )

Michel Houseman, being duly sworn, deposes and says that he is a citizen of the United States and more than twenty-one years of age, and resides at 2209 Maxfli Drive, Reno, Nevada 89523, in Washoe County, State of Nevada, and is personally acquainted with the hereinafter described mining claims situated in the Red Picacho Mining District, Yavapai County, Arizona, the location notices of which are recorded in the office of the County Recorder of said county as described below:

See Exhibit "A" attached

That the owner of said claims (9 "Desert" lode claims) is Michel D. Houseman, 150 E MAIN ST STE 320, FERNLEY, NV 89408-7713, and that the enclosed "rental fees" of \$140.00 per claim for a total of \$1260.00 (One Thousand Two Hundred Sixty dollars) were paid by Imerys Perlite USA, Inc., for the purpose of complying with the laws of the United States pertaining to assessment of annual work, and that said claims are being held for the valuable mineral contained therein. This "rental fee" is required in accordance with the Act of October 5, 1992 (Public Law 102-381, 106 Stat. 1374, 1378-79) and is in lieu of the requirements for performing assessment work under 30 U.S.C. 28-28e and for filing an annual Affidavit of Labor with the proper office of the Bureau of Land Management as outlined under Section 314(a) and (c) of FLPMA and §3833.2.

These "rental fees" are being submitted to cover mining claims comprising a contiguous group.

DATED this 13 day of Aug., A.D., 2013

Michel Houseman  
Michel Houseman

Subscribed and sworn before me this 13 day of Aug, A.D., 2013

Frankie Bethune  
Notary Public




EXHIBIT "A"

(page 8)

The following mining claims are located in Secs. 15, 16, 21 and 22, T.2 S., R.12 E., Gila & Salt River Meridian, County of Pinal, State of Arizona:

<u>Lode Claim Name</u>	<u>Recorded</u>		<u>B.L.M. Serial #</u>
	<u>Book</u>	<u>Page</u>	
Sil-Flo No. 19	1420	501-502	A MC 265796
Sil-Flo No. 20	1420	503-504	A MC 265797
Sil-Flo No. 21	1420	505-506	A MC 265798
Sil-Flo No. 22	1420	507-508	A MC 265799
Sil-Flo No. 23	1420	509-510	A MC 265800
Sil-Flo No. 24	1420	511-512	A MC 265801
Sil-Flo No. 25	1420	513-514	A MC 265802
Sil-Flo No. 26	1420	515-516	A MC 265803
Sil-Flo No. 27	1420	517-518	A MC 265804
Sil-Flo No. 28	1420	519-520	A MC 265805
Sil-Flo No. 29	1420	521-522	A MC 265806
Sil-Flo No. 30	1420	523-524	A MC 265807
Sil-Flo No. 31	1420	525-526	A MC 265808
Sil-Flo No. 32	1420	527-528	A MC 265809
Sil-Flo No. 33	1420	529-530	A MC 265810
Sil-Flo No. 34	1420	531-532	A MC 265811
Sil-Flo No. 35	1420	533-534	A MC 265812
Sil-Flo No. 36	1396	458-459	A MC 262396
Amended	1420	535-536	
Sil-Flo No. 37	1396	460-461	A MC 262397
Amended	1420	537-538	
Volcano No. 12R	1396	462-463	A MC 262398
Amended	1420	539-540	
(Amended name -- Sil Flo No. 38)			
Sil-Flo No. 39	1420	541-542	A MC 265813

2013 AUG 16 A 10:03  
PHOENIX, ARIZONA

RECEIVED  
BLM AZ STATE OFFICE



EXHIBIT "A"

The following mining claims are located in Sections 34 & 35, T.7 N., R.1 W., Gila & Salt River Meridian, County of Yavapai, State of Arizona and are duly recorded as indicated below, at the office of the County Recorder, Yavapai County, Arizona:

<u>Line No.</u>	<u>AMC Number</u>	<u>Claim / Site Name</u>	<u>Co. Docket No.</u>	<u>Book</u>	<u>Page</u>	<u>TWP</u>	<u>RNG</u>	<u>SEC</u>
1	AMC414923	Desert No. 2	2012-0019249	4873	144	7N	1W	34
2	AMC414924	Desert No. 3	2012-0019250	4873	145	7N	1W	34
3	AMC414925	Desert No. 4	2012-0019251	4873	146	7N	1W	34
4	AMC414926	Desert No. 5	2012-0019252	4873	147	7N	1W	34
5	AMC414927	Desert No. 6	2012-0019253	4873	148	7N	1W	34
6	AMC414928	Desert No. 7	2012-0019254	4873	149	7N	1W	34 & 35
7	AMC414929	Desert No. 8	2012-0019255	4873	150	7N	1W	35
8	AMC414930	Desert No. 9	2012-0019256	4873	151	7N	1W	35
9	AMC414931	Desert No. 10	2012-0019257	4873	152	7N	1W	35

*Duplicate #'s  
on page #pg 3.*

RECEIVED  
BLM AZ STATE OFFICE  
2013 AUG 16 A 10:04  
PHOENIX, ARIZONA

**United States Department of the Interior**  
**Bureau of Land Management**  
 LANDS/RECREATION & PLANNING  
 ONE N CENTRAL AVE  
 PHOENIX, AZ 85004 -2203  
 Phone: 602-417-9200

Receipt

No: 2858405

<b>Transaction #:</b> 2944234	
<b>Date of Transaction:</b> 08/19/2013	
<b>CUSTOMER:</b>	
IMERY'S MINERALS/IMERY'S MINERALS CALIFORNIA 150 E MAIN ST STE 320 FERNLEY, NV 89408-7713 US	

LINE #	QTY	DESCRIPTION	REMARKS	UNIT PRICE	TOTAL
1	1.00	LOCATABLE MINERALS / MINING CLAIMS-NOT NEW-UNADJUD, ONE AUTH NO. ONLY / MINING CLAIM MONEY RECEIVED <b>CASES: AMC414922/\$28560.00</b>	MAINT FEE PYMNT (195) 2014	- n/a -	28560.00
<b>TOTAL:</b>					<b>\$28,560.00</b>

PAYMENT INFORMATION			
1	AMOUNT:	28560.00	POSTMARKED: 08/15/2013
	TYPE:	CHECK	RECEIVED: 08/16/2013
	CHECK NO:	6300017386	
	NAME:	IMERY'S 2500 MIGUELITO RD LOMPOC CA 93436 US	

REMARKS

This receipt was generated by the automated BLM Collections and Billing System and is a paper representation of a portion of the official electronic record contained therein.



Imerys Filtration Minerals, Inc.  
 150 East Main Street  
 Suite 320  
 Fernley, NV 89408  
 Tel: 775-835-6266  
 Fax: 775-835-6550



July 20, 2012

U.S. Department of the Interior  
 Bureau of Land Management  
 Attn: Public Room  
 222 N. Central Avenue  
 Phoenix, AZ 85004

Amc 414922	Amc 94569
Amc 245404	319070
Amc 301847	259557
Amc 321062	265778
87677	262396
90404	303417
89202	317479
289764	
66076	

PHOENIX, ARIZONA

2012 AUG 20 A 8:03

RECEIVED  
 BLM AZ STATE OFFICE

To Whom it May Concern:

Please note that effective June 30, 2012 at midnight, HARBORLITE CORPORATION legally changed its name to IMERYS PERLITE USA, INC. I have attached the notarized legal documents that show this change for you to make the required adjustments to your records. The new name is reflected on all attached Assessment documents. In addition, the Oregon office closed in 2011 so please note the new return address above.

Enclosed are six (6) "Affidavit of Rental Fee Payment" for the period September 1, 2012 to August 31, 2013 with Exhibits "A" attached. These Affidavits pertain to the claims of Imerys Perlite USA, Inc. as follows:

- Harborlite - 2 lodes, 1 mill site
- Bobbie Jo - 10 lodes
- Guzman - 10 placers
- Nord - 135 lodes, 2 mill sites
- Guzman - 7 Lode claims
- Desert - 28 Lode claims

We are enclosing our check in the amount of \$27,300.00 representing the fee for filing based on \$140.00 per claim rental fees for these 195 claims. Please acknowledge receipt of these rental fees.

Sincerely,  
 IMERYS FILTRATION MINERALS, INC.

*Michel Houseman*

Michel Houseman  
 Manager, Mine Planning & Exploration

MH/jst

Enclosures

NO. OF CLAIMS 195  
 AMOUNT \$27,300.00  
 RECEIPT NO. 2634336  
 INIT. MH

\*\* BLM-ASO\*\*

STATE OF ARIZONA

COUNTY OF PINAL

SS.

\*\*\*\*\*

AFFIDAVIT OF RENTAL FEE PAYMENT

For the period

September 1, 2012 to August 31, 2013

RECEIVED  
BLMAZ STATE OFFICE  
2012 AUG 20 A 8:03  
PHOENIX, ARIZONA

Nevada  
STATE OF ARIZONA )  
Lyon  
COUNTY OF PINAL )

SS.

Michel Houseman, being duly sworn, deposes and says that he is a citizen of the United States and more than twenty-one years of age, and resides at 2209 Maxfli Drive, Reno, Nevada 89523, in Washoe County, State of Nevada, and is personally acquainted with the hereinafter described mining claims situated in the Pioneer Mining District, Pinal County, Arizona, the location notices of which are recorded in the office of the County Recorder of said county as described below:

See Exhibit "A" attached

That the owner of said claims (10 lode mining claims) is Lewis and Thomas Williams, and that the enclosed "rental fees" of \$140.00 per claim for a total of \$1,400.00 (One Thousand Four Hundred dollars) were paid by Imerys Perlite USA, Inc., P.O. Box 960, Superior, AZ 85273, for the purpose of complying with the laws of the United States pertaining to assessment of annual work, and that said claims are being held for the valuable mineral contained therein. This "rental fee" is required in accordance with the Act of October 5, 1992 (Public Law 102-381, 106 Stat. 1374, 1378-79) and is in lieu of the requirements for performing assessment work under 30 U.S.C. 28-28e and for filing an annual Affidavit of Labor with the proper office of the Bureau of Land Management as outlined under Section 314(a) and (c) of FLPMA and §3833.2.

These "rental fees" are being submitted to cover mining claims comprising a contiguous group.

DATED this 25 day of July, A.D., 2012

*Michel Houseman*  
Michel Houseman

Subscribed and sworn before me this 25 day of July, A.D., 2012

*Victoria L. Rapp*  
Notary Public

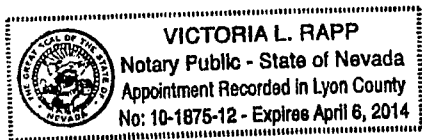


EXHIBIT "A"

<u>Lode Claim Name</u>	<u>Loc. Date</u>	<u>Book</u>	<u>Pinal County</u>		<u>B.L.M. Data</u>		<u>Locator</u>
			<u>Page(s)</u>	<u>Filing Date</u>	<u>Serial No.</u>	<u>Date</u>	
Bobbie Jo Perlite No. 1 Amended	10/6/85 1/11/90	1314 1651	459-60 501-02	10/7/85 1/15/90	A MC 245404	11/4/85 2/8/90	Thomas Williams
Bobbie Jo Perlite No. 2 Amended	10/6/85 1/11/90	1314 1651	457-58 503-04	10/7/85 1/15/90	A MC 245405	11/4/85 2/8/90	Thomas Williams
Bobbie Jo Perlite No. 3	10/6/85	1314	455-56	10/7/85	A MC 245406	11/4/85	Thomas Williams
Bobbie Jo Perlite No. 4	10/12/85	1315	788-89	10/15/85	A MC 245407	11/4/85	Thomas Williams
Bobbie Jo Perlite No. 5	10/12/85	1315	790-91	10/15/85	A MC 245408	11/4/85	Thomas Williams
Bobbie Jo Perlite No. 6	10/12/85	1315	792-93	10/15/85	A MC 245409	11/4/85	Thomas Williams
Bobbie Jo Perlite No. 7	10/12/85	1315	796-97	10/15/85	A MC 245410	11/4/85	Thomas Williams
Bobbie Jo Perlite No. 8	10/12/85	1315	794-95	10/15/85	A MC 245411	11/4/85	Thomas Williams
B J No. 9	2/10/90	1657	523-24	2/20/90	A MC 301847	3/2/90	Lewis Williams
B J No. 10	4/8/92	1817	118-19	4/9/92	A MC 321062	4/30/92	Lewis Williams

RECEIVED  
BLM AZ STATE OFFICE  
2012 AUG 20 A 8:03  
PHOENIX, ARIZONA

STATE OF ARIZONA

COUNTY OF PINAL

)  
)

SS.

\*\*\*\*\*

AFFIDAVIT OF RENTAL FEE PAYMENT  
For the period  
September 1, 2012 to August 31, 2013

RECEIVED  
BLMAZ STATE OFFICE  
2012 AUG 20 A 8:03  
PHOENIX, ARIZONA

NEVADA  
STATE OF ARIZONA )  
LYON )  
COUNTY OF PINAL ) SS.

Michel Houseman, being duly sworn, deposes and says that he is a citizen of the United States and more than twenty-one years of age, and resides at 2209 Maxfli Drive, Reno, Nevada 89523, in Washoe County, State of Nevada, and is personally acquainted with the hereinafter described mining claims situated in the Pioneer Mining District, Pinal County, Arizona, the location notices of which are recorded in the office of the County Recorder of said county as described below:

See Exhibit "A" attached

That the owner of said claims (10 "Guzman" placer mining claims) is Imerys Perlite USA, Inc., P.O. Box 960, Superior, AZ 85273, and that the enclosed "rental fees" of \$140.00 per claim for a total of \$1,400.00 (One Thousand Four Hundred dollars) were paid by Imerys Perlite USA, Inc., for the purpose of complying with the laws of the United States pertaining to assessment of annual work, and that said claims are being held for the valuable mineral contained therein. This "rental fee" is required in accordance with the Act of October 5, 1992 (Public Law 102-381, 106 Stat. 1374, 1378-79) and is in lieu of the requirements for performing assessment work under 30 U.S.C. 28-28e and for filing an annual Affidavit of Labor with the proper office of the Bureau of Land Management as outlined under Section 314(a) and (c) of FLPMA and §3833.2.

These "rental fees" are being submitted to cover mining claims comprising a contiguous group.

DATED this 25 day of July, A.D., 2012

  
Michel Houseman

Subscribed and sworn before me this 25 day of July, A.D., 2012

  
Notary Public

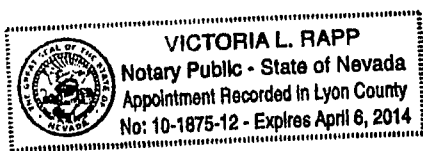


EXHIBIT "A"

The following mining claims are located in Sections 8 & 16, T.2 S., R.12 E., Gila & Salt River Meridian, County of Pinal, State of Arizona and are duly recorded as indicated below, at the office of the County Recorder, Pinal County, Arizona:

<u>Placer Claim Name</u>	<u>Legal Description</u> <u>Section 8, T2S R12E</u>	<u>Date</u> <u>Located</u>	<u>Pinal County</u> <u>Book</u> <u>Page</u>	<u>BLM</u> <u>AMC#</u>
20.1 Black Eye	W½ SE¼ SE¼ NW¼, SW¼ SE¼ NW¼, W½ NW¼ SE¼ NW¼	6/26/65	423 121	90407
20.1 Blueberry	NE¼ SE¼ NW¼, E½ NW¼ SE¼ NW¼ E½ SW¼ NE¼ NW¼	6/26/65	423 116	90406
20.1 Dewdrop	N½ SW¼ NE¼	6/26/65	423 114	90411
20.1 Divide	SE¼ SE¼ NW¼ SE¼, NE¼ NE¼ SW¼ SE¼, N½ NW¼ SE¼ SE¼, NW¼ NE¼ SE¼ SE¼, S½ SW¼ NE¼ SE¼, SW¼ SE¼ NE¼ SE¼	6/26/65	423 122	90414
20.4 Havalina	W½ NE¼ NW¼ SE¼, SE¼ NW¼ NW¼ SE¼, N½ SE¼ NW¼ SE¼, SE¼ NE¼ NW¼ SE¼, SW¼ NW¼ NE¼ SE¼, NW¼ SW¼ NE¼ SE¼	6/26/65	423 117	90408
20.8 Havalina No. 1	N½ NW¼ NW¼ SE¼, NE¼ NE¼ SW¼, E½ NW¼ NE¼ SW¼	6/26/65	423 118	90409
20.15 Havalina No. 2	E½ SE¼ SE¼ NW¼, SW¼ SW¼ NE¼, W½ SE¼ SW¼ NE¼	6/26/65	423 120	90410
20.5 I-DO-IT	E½ SE¼ SW¼ NE¼, NW¼ SE¼ NE¼, W½ SW¼ SE¼ NE¼	6/26/65	423 119	90412
20.4 Look-Out-Wedge	NE¼ NE¼ NW¼ SE¼, N½ NW¼ NE¼ SE¼, SE¼ NW¼ NE¼ SE¼, W½ NE¼ NE¼ SE¼, NE¼ SW¼ NE¼ SE¼, NW¼ SE¼ NE¼ SE¼	6/26/65	423 123	90413
<u>Section 16, T2S R12E</u>				
19.8 Self Protection	SW¼ NE¼ SW¼ NW¼, W½ SE¼ SW¼ NW¼, NW¼ NE¼ NW¼ SW¼, W½ E¼ NE¼ SW¼ NW¼, E½ NW¼ NE¼ SW¼ NW¼, E½ SE¼ NW¼ SW¼ NW¼, E½ E¼ SW¼ SW¼ NW¼, W½ NE¼ SE¼ SW¼ NW¼, E½ NE¼ NW¼ NW¼ SW¼	1/22/51	42 362	89203

406-44

RECEIVED  
 BLM AZ STATE OFFICE  
 2012 AUG 20 A 8:03  
 PHOENIX, ARIZONA

STATE OF ARIZONA )  
   )  
COUNTY OF PINAL )

SS.

\*\*\*\*\*

AFFIDAVIT OF RENTAL FEE PAYMENT  
For the period  
September 1, 2012 to August 31, 2013

RECEIVED  
BLM AZ STATE OFFICE  
2012 AUG 20 A 8:04  
PHOENIX, ARIZONA

NEVADA  
STATE OF ~~ARIZONA~~ )  
   )  
   )  
Lyon  
COUNTY OF ~~PINAL~~ )

SS.

Michel Houseman, being duly sworn, deposes and says that he is a citizen of the United States and more than twenty-one years of age, and resides at 2209 Maxfli Drive, Reno, Nevada 89523, in Washoe County, State of Nevada, and is personally acquainted with the hereinafter described mining claims situated in the Pioneer Mining District, Pinal County, Arizona, the location notices of which are recorded in the office of the County Recorder of said county as described below:

See Exhibit "A" attached


That the owner of said claims (7 "Guzman" lode mining claims) is Imerys Perlite USA, Inc., P.O. Box 960, Superior, AZ 85273, and that the enclosed "rental fees" of \$140.00 per claim for a total of \$980.00 (Nine Hundred Eighty dollars) were paid by Imerys Perlite USA, Inc., for the purpose of complying with the laws of the United States pertaining to assessment of annual work, and that said claims are being held for the valuable mineral contained therein. This "rental fee" is required in accordance with the Act of October 5, 1992 (Public Law 102-381, 106 Stat. 1374, 1378-79) and is in lieu of the requirements for performing assessment work under 30 U.S.C. 28-28e and for filing an annual Affidavit of Labor with the proper office of the Bureau of Land Management as outlined under Section 314(a) and (c) of FLPMA and §3833.2.

These "rental fees" are being submitted to cover mining claims comprising a contiguous group.

DATED this 25 day of July, A.D., 2012

Michel Houseman  
Michel Houseman

Subscribed and sworn before me this 25 day of July, A.D., 2012

 VICTORIA L. RAPP  
Notary Public - State of Nevada  
Appointment Recorded in Lyon County  
No: 10-1875-12 - Expires April 6, 2014

Victoria L. Rapp  
Notary Public



EXHIBIT "A"

The following mining claims are located in Sections 8 & 9, T.2 S., R.12 E., Gila & Salt River Meridian, County of Pinal, State of Arizona and are duly recorded as indicated below, at the office of the County Recorder, Pinal County, Arizona:

<u>Lode Name</u>	<u>Book</u>	<u>Page(s)</u>	<u>B.L.M. Serial #</u>	<u>Location Date</u>
I-DO-IT	53	414	A MC 87677	4/13/45
Amended	443	89		
2 <sup>nd</sup> Amended	1618	373-374		
LA CHOLLA	54	119	A MC 87678	12/17/45
Amended	1618	375-376		
HAVALINA No. 2	53	428	A MC 87679	6/04/45
Amended	443	88		
2 <sup>nd</sup> Amended	1618	381-382		
HAVALINA	53	427	A MC 87680	4/11/45
Amended	1618	379-380		
ATOMIC BOMB	54	43	A MC 87683	11/13/45
Amended	1618	377-378		
CRUZALITE	438	246	A MC 87684	11/04/65
Amended	1618	387-388		
MARKIE'S FRACTION	267	500	A MC 87685	5/01/60
Amended	1618	389-390		

PHOENIX, ARIZONA

2012 AUG 20 A 8:04

RECEIVED  
BLM AZ STATE OFFICE

STATE OF ARIZONA

COUNTY OF PINAL )

SS.

\*\*\*\*\*

AFFIDAVIT OF RENTAL FEE PAYMENT  
For the period  
September 1, 2012 to August 31, 2013

RECEIVED  
BLM AZ STATE OFFICE  
2012 AUG 20 A 8:01  
PHOENIX, ARIZONA

NEVADA  
STATE OF ARIZONA )  
Lyon )  
COUNTY OF PINAL )


SS.

Michel Houseman, being duly sworn, deposes and says that he is a citizen of the United States and more than twenty-one years of age, and resides at 2209 Maxfli Drive, Reno, Nevada 89523, in Washoe County, State of Nevada, and is personally acquainted with the hereinafter described mining claims situated in the Pioneer Mining District, Pinal County, Arizona, the location notices of which are recorded in the office of the County Recorder of said county as described below:

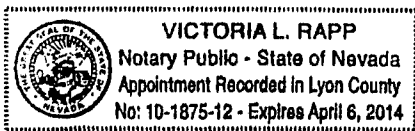
See Exhibit "A" attached

That the owner of said claims (2 lode mining claims and 1 millsite) is Imerys Perlite USA, Inc., and that the enclosed "rental fees" of \$140.00 per claim for a total of \$420.00 (Four Hundred Twenty dollars) were paid by Imerys Perlite USA, Inc., P.O. Box 960, Superior, AZ 85273, for the purpose of complying with the laws of the United States pertaining to assessment of annual work, and that said lode claims are being held for the valuable mineral contained therein and the millsite for the purpose of enhancing a fines containment area in conjunction with the mining operation. This "rental fee" is required in accordance with the Act of October 5, 1992 (Public Law 102-381, 106 Stat. 1374, 1378-79) and is in lieu of the requirements for performing assessment work under 30 U.S.C. 28-28e and for filing an annual Affidavit of Labor with the proper office of the Bureau of Land Management as outlined under Section 314(a) and (c) of FLPMA and §3833.2.

DATED this 25 day of July, A.D., 2012

  
Michel Houseman

Subscribed and sworn before me this 25 day of July, A.D., 2012




  
Notary Public

EXHIBIT "A"

The following mining claims are located in Secs. 4, 8 & 9, T.2 S., R.12 E., G. & S.R.M., Pioneer Mining District, Pinal County, State of Arizona, the Location Notices are recorded in the office of the County Recorder of said county as described below:

<u>Claim Name</u>	<u>Docket</u>	<u>Page(s)</u>	<u>B.L.M. Serial #</u>
FORGOTTEN WEDGE lode	374	545	A MC 66077
MARY T. FRACTION lode	1668	450-451	A MC 303417
HARBORLITE MILLSITE NO. 3A Amended	1781 1797	639-640 124-125	A MC 317479

RECEIVED  
BLM AZ STATE OFFICE  
2012 AUG 20 A 8:04  
PHOENIX, ARIZONA

STATE OF ARIZONA

COUNTY OF PINAL

)  
)  
)

SS.

\*\*\*\*\*

AFFIDAVIT OF RENTAL FEE PAYMENT  
For the period  
September 1, 2012 to August 31, 2013

RECEIVED  
BLM AZ STATE OFFICE  
2012 AUG 20 A 8:04  
PHOENIX, ARIZONA

NEVADA  
STATE OF ARIZONA )  
Lyon )  
COUNTY OF PINAL )

SS.

Michel Houseman, being duly sworn, deposes and says that he is a citizen of the United States and more than twenty-one years of age, and resides at 2209 Maxfli Drive, Reno, Nevada 89523, in Washoe County, State of Nevada, and is personally acquainted with the hereinafter described millsite claims situated in the Pioneer Mining District, Pinal County, Arizona, the location notices of which are recorded in the office of the County Recorder of said county as described below:

See Exhibit "A" (8 pages) attached

That the owner of said claims, 2 mill sites and 135 lodes formerly known as the Nord claims) is Imerys Perlite USA, Inc., and that the enclosed "rental fees" of \$140.00 per claim for a total of \$19,180.00 (Nineteen Thousand, One Hundred Eighty dollars) were paid by Imerys Perlite USA, Inc., P.O. Box 960, Superior, AZ 85273, for the purpose of complying with the laws of the United States pertaining to assessment of annual work, and that said claims are being held for the purpose of mining (on lode claims) and milling (on mill sites) perlite ore which is mined on our lode claims. This "rental fee" is required in accordance with the Act of October 5, 1992 (Public Law 102-381, 106 Stat. 1374, 1378-79) and is in lieu of the requirements for performing assessment work under 30 U.S.C. 28-28e and for filing an annual Affidavit of Labor with the proper office of the Bureau of Land Management as outlined under Section 314(a) and (c) of FLPMA and §3833.2.

DATED this 25 day of July, A.D., 2012

Michel Houseman  
Michel Houseman

Subscribed and sworn before me this 25 day of July, A.D., 2012

Victoria L. Rapp  
Notary Public

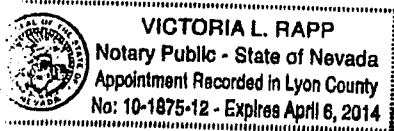


EXHIBIT "A"

(page 1)

The following mining claims are located in Pinal County, State of Arizona, the location notices of which are recorded in the office of the County Recorder of said County as described below:

<u>Claim Name</u>	<u>Book/Docket</u>	<u>Page(s)</u>	<u>B.L.M. Serial #</u>
ROSEMARIE No. 6 Exception lode (situate in Sec.8)	507	87	A MC 66079
Candy Rock Fraction lode (situate in Sec. 16)	1556	712-713	A MC 289764
Lucero millsite (situate in Sec. 4)	1786	558-559	A MC 319070
Cynthia & John millsite (situate in Sec. 4)	993	426-427	A MC 94571

All claims are located in T.2 S., R.12 E., G. & S.R.M.

RECEIVED  
BLM AZ STATE OFFICE  
2012 AUG 20 A 8:04  
PHOENIX, ARIZONA

EXHIBIT "A"

(page 2)

The following lode mining claims are located in Secs. 8 & 9, T.2 S., R.12 E., Gila & Salt River Meridian, County of Pinal, State of Arizona:

<u>Lode Claim Name</u>	<u>Recorded</u>		<u>B.L.M. Serial #</u>
	<u>Book</u>	<u>Page</u>	
ROSEMARIE No. 1 Exception Amended	500 507	414 86	A MC 66078
ROSEMARIE No. 7 Exception Amended	500 507	420 88	A MC 66080
ROSEMARIE No. 8 Exception Amended Amended	500 507 Doc. 1082-045	421 89	A MC 66081
ROSEMARIE No. 9 Exception Amended	500 507	422 90	A MC 66082
ROSEMARIE No. 10 Exception Amended	500 507	423 91	A MC 66083
ROSEMARIE No. 12 Exception Amended Amended	500 507 Doc. 1082-047	425 92	A MC 66084
ROSEMARIE No. 13 Exception Amended	500 507	426 93	A MC 66085
ROSEMARIE No. 14 Exception Amended	500 507	427 94	A MC 66086

PHOENIX, ARIZONA

2012 AUG 20 A 8:04

RECEIVED  
BLM AZ STATE OFFICE

EXHIBIT "A"

(pages 3 & 4)

The following mining claims are located in Secs. 27, 28, 32, 33 & 34, T.2 S., R.12 E., and Secs. 3 & 4, T.3 S., R12 E., Gila & Salt River Meridian, County of Pinal, State of Arizona:

<u>Lode Claim Name</u>	<u>Book</u>	<u>Recorded</u> <u>Page</u>	<u>B.L.M. Serial #</u>
Hal #1	1382	220-221	A MC 259557
Hal #2	1382	222-223	A MC 259558
Hal #3	1382	224-225	A MC 259559
Hal #4	1382	226-227	A MC 259560
Hal #5	1382	228-229	A MC 259561
Hal #6	1382	230-231	A MC 259562
Hal #7	1382	232-233	A MC 259563
Hal #8	1382	234-235	A MC 259564
Hal #9	1382	236-237	A MC 259565
Hal #10	1382	238-239	A MC 259566
Hal #11	1382	240-241	A MC 259567
Hal #12	1382	242-243	A MC 259568
Hal #13	1382	244-245	A MC 259569
Hal #14	1382	246-247	A MC 259570
Hal #15	1382	248-249	A MC 259571
Hal #16	1382	250-251	A MC 259572
Hal #17	1382	252-253	A MC 259573
Hal #18	1382	254-255	A MC 259574
Hal #19	1382	256-257	A MC 259575
Hal #20	1382	258-259	A MC 259576
Hal #21	1382	260-261	A MC 259577
Hal #22	1382	262-263	A MC 259578
Hal #23	1382	264-265	A MC 259579
Hal #24	1382	266-267	A MC 259580
Hal #25	1382	268-269	A MC 259581

RECEIVED  
BLM AZ STATE OFFICE  
2012 AUG 20 A 8:04  
PHOENIX, ARIZONA

Hal #26	1382	270-271	A MC 259582
Hal #27	1382	272-273	A MC 259583
Hal #28	1832	274-275	A MC 259584
Hal #29	1382	276-277	A MC 259585
Hal #30	1382	278-279	A MC 259586
Hal #31	1382	280-281	A MC 259587
Hal #32	1382	282-283	A MC 259588
Hal #33	1382	284-285	A MC 259589
Hal #34	1382	286-287	A MC 259590
Hal #35	1382	288-289	A MC 259591
Hal #36	1382	290-291	A MC 259592
Tekoa #9	1382	410-411	A MC 259652
Tekoa #10	1382	412-413	A MC 259653
Tekoa #11	1382	414-415	A MC 259654
Tekoa #12	1382	416-417	A MC 259655
Tekoa #13	1382	418-419	A MC 259656

PHOENIX, ARIZONA

2012 AUG 20 A 8:04

RECEIVED  
BLM AZ STATE OFFICE



EXHIBIT "A"

(page 5)

The following mining claims are located in Sec. 16, 17 & 20, T.2 S., R.12 E., Gila & Salt River Meridian, County of Pinal, State of Arizona:

<u>Lode Claim Name</u>	<u>Book</u>	<u>Recorded</u>		<u>B.L.M. Serial #</u>
			<u>Page</u>	
Magic #1	1382		292-293	A MC 259593
Magic #2	1382		294-295	A MC 259594
Magic #3	1382		296-297	A MC 259595
Magic #4	1382		298-299	A MC 259596
Magic #5	1382		300-301	A MC 259597
Magic #6	1382		302-303	A MC 259598
Magic #7	1382		304-305	A MC 259599
Magic #8	1382		306-307	A MC 259600
Magic #9	1382		308-309	A MC 259601
Magic #10	1382		310-311	A MC 259602
Magic #11	1382		312-313	A MC 259603
Magic #12	1382		314-315	A MC 259604
Magic #13	1382		316-317	A MC 259605
Magic #14	1382		318-319	A MC 259606
Magic #15	1382		320-321	A MC 259607
Magic #23	1382		336-337	A MC 259615
Magic #24	1382		338-339	A MC 259616
Magic #25	1382		340-341	A MC 259617
Magic #26	1382		342-343	A MC 259618
Magic #27	1556		710-711	A MC 289765

PHOENIX, ARIZONA

2012 AUG 20 A 8:04

RECEIVED  
BLM AZ STATE OFFICE

63

EXHIBIT "A"

(page 6)

The following mining claims are located in Sec. 12, T.2 S., R.11 E. and Secs. 7 & 8, T.2 S., R.12 E., Gila & Salt River Meridian, County of Pinal, State of Arizona:

<u>Lode Claim Name</u>	<u>Book</u>	<u>Recorded</u> <u>Page</u>	<u>B.L.M. Serial #</u>
Seattle #1	1382	344-345	A MC 259619
Seattle #2	1382	346-347	A MC 259620
Seattle #3	1382	348-349	A MC 259621
Seattle #4	1382	350-351	A MC 259622
Seattle #5	1382	352-353	A MC 259623
Seattle #6	1382	354-355	A MC 259624
Seattle #7	1382	356-357	A MC 259625
Seattle #8	1382	358-359	A MC 259626
Seattle #9	1382	360-361	A MC 259627
Seattle #10	1382	362-363	A MC 259628
Seattle #11	1382	364-365	A MC 259629
Seattle #12	1382	366-367	A MC 259630
Seattle #13	1382	368-369	A MC 259631
Seattle #14	1382	370-371	A MC 259632
Seattle #15	1382	372-373	A MC 259633
Seattle #16	1382	374-375	A MC 259634
Seattle #17	1382	376-377	A MC 259635
Seattle #18	1382	378-379	A MC 259636
Seattle #19	1382	380-381	A MC 259637
Seattle #20	1382	382-383	A MC 259638
Seattle #21	1382	384-385	A MC 259639
Seattle #22	1382	386-387	A MC 259640
Seattle #23	1382	388-389	A MC 259641
Seattle #24	1382	390-391	A MC 259642
Seattle #25	1382	392-393	A MC 259643

RECEIVED  
 BLM AZ STATE OFFICE  
 2012 AUG 20 A 8:05  
 PINEHIX, ARIZONA

EXHIBIT "A"

(page 7)

The following mining claims are located in Secs. 8, 17 and 18, T.2 S., R.12 E., Gila & Salt River Meridian, County of Pinal, State of Arizona:

<u>Lode Claim Name</u>	<u>Recorded</u>		<u>B.L.M. Serial #</u>
	<u>Book</u>	<u>Page</u>	
Sil-Flo No. 1	1420	465-466	A MC 265778
Sil-Flo No. 2	1420	467-468	A MC 265779
Sil-Flo No. 3	1420	469-470	A MC 265780
Sil-Flo No. 4	1420	471-472	A MC 265781
Sil-Flo No. 5	1420	473-474	A MC 265782
Sil-Flo No. 6	1420	475-476	A MC 265783
Sil-Flo No. 7	1420	477-478	A MC 265784
Sil-Flo No. 8	1420	479-480	A MC 265785
Sil-Flo No. 9	1420	481-482	A MC 265786
Sil-Flo No. 10	1420	483-484	A MC 265787
Sil-Flo No. 11	1420	485-486	A MC 265788
Sil-Flo No. 12	1420	487-488	A MC 265789
Sil-Flo No. 13	1420	489-490	A MC 265790
Sil-Flo No. 14	1420	491-492	A MC 265791
Sil-Flo No. 15	1420	493-494	A MC 265792
Sil-Flo No. 16	1420	495-496	A MC 265793
Sil-Flo No. 17	1420	497-498	A MC 265794
Sil-Flo No. 18	1420	499-500	A MC 265795

PHOENIX, ARIZONA

2012 AUG 20 A 8:05

RECEIVED  
BLM AZ STATE OFFICE

EXHIBIT "A"

(page 8)

The following mining claims are located in Secs. 15, 16, 21 and 22, T.2 S., R.12 E., Gila & Salt River Meridian, County of Pinal, State of Arizona:

<u>Lode Claim Name</u>	<u>Recorded</u>		<u>B.L.M. Serial #</u>
	<u>Book</u>	<u>Page</u>	
Sil-Flo No. 19	1420	501-502	A MC 265796
Sil-Flo No. 20	1420	503-504	A MC 265797
Sil-Flo No. 21	1420	505-506	A MC 265798
Sil-Flo No. 22	1420	507-508	A MC 265799
Sil-Flo No. 23	1420	509-510	A MC 265800
Sil-Flo No. 24	1420	511-512	A MC 265801
Sil-Flo No. 25	1420	513-514	A MC 265802
Sil-Flo No. 26	1420	515-516	A MC 265803
Sil-Flo No. 27	1420	517-518	A MC 265804
Sil-Flo No. 28	1420	519-520	A MC 265805
Sil-Flo No. 29	1420	521-522	A MC 265806
Sil-Flo No. 30	1420	523-524	A MC 265807
Sil-Flo No. 31	1420	525-526	A MC 265808
Sil-Flo No. 32	1420	527-528	A MC 265809
Sil-Flo No. 33	1420	529-530	A MC 265810
Sil-Flo No. 34	1420	531-532	A MC 265811
Sil-Flo No. 35	1420	533-534	A MC 265812
Sil-Flo No. 36	1396	458-459	A MC 262396
Amended	1420	535-536	
Sil-Flo No. 37	1396	460-461	A MC 262397
Amended	1420	537-538	
Volcano No. 12R	1396	462-463	A MC 262398
Amended	1420	539-540	
(Amended name – Sil Flo No. 38)			
Sil-Flo No. 39	1420	541-542	A MC 265813

RECEIVED  
 BLM AZ STATE OFFICE  
 2012 AUG 20 A 8:05  
 HONOLULU, HAWAII

STATE OF ARIZONA )  
 )  
COUNTY OF MARICOPA )

SS.

\*\*\*\*\*

AFFIDAVIT OF RENTAL FEE PAYMENT  
For the period  
September 1, 2012 to August 31, 2013

RECEIVED  
BLM AZ STATE OFFICE  
2012 AUG 20 A 8:05  
PHOENIX, ARIZONA

NEVADA  
STATE OF ARIZONA )  
 )  
LYON  
COUNTY OF MARICOPA )

SS.

Michel Houseman, being duly sworn, deposes and says that he is a citizen of the United States and more than twenty-one years of age, and resides at 2209 Maxfli Drive, Reno, Nevada 89523, in Washoe County, State of Nevada, and is personally acquainted with the hereinafter described mining claims situated in the Pike's Peak Mining District, Maricopa County, Arizona, the location notices of which are recorded in the office of the County Recorder of said county as described below:

See Exhibit "A" attached

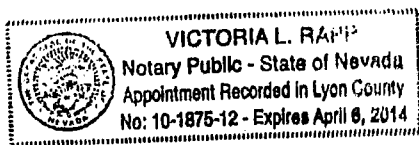
That the owner of said claims (28 "Desert" lode mining claims) is Imerys Perlite USA, Inc., P.O. Box 960, Superior, AZ 85273, and that the enclosed "rental fees" of \$140.00 per claim for a total of \$3920.00 (Three Thousand Nine Hundred Twenty dollars) were paid by Imerys Perlite USA, Inc., for the purpose of complying with the laws of the United States pertaining to assessment of annual work, and that said claims are being held for the valuable mineral contained therein. This "rental fee" is required in accordance with the Act of October 5, 1992 (Public Law 102-381, 106 Stat. 1374, 1378-79) and is in lieu of the requirements for performing assessment work under 30 U.S.C. 28-28e and for filing an annual Affidavit of Labor with the proper office of the Bureau of Land Management as outlined under Section 314(a) and (c) of FLPMA and §3833.2.

These "rental fees" are being submitted to cover mining claims comprising a contiguous group.

DATED this 25 day of July, A.D., 2012

  
Michel Houseman

Subscribed and sworn before me this 25 day of July, A.D., 2012

  
VICTORIA L. RAPP  
Notary Public - State of Nevada  
Appointment Recorded in Lyon County  
No: 10-1875-12 - Expires April 6, 2014

  
Notary Public

EXHIBIT "A"

The following mining claims are located in Sections 3, 34 & 35, T.6 & 7 N., R.1 W., Gila & Salt River Meridian, County of Maricopa, State of Arizona and are duly recorded as indicated below, at the office of the County Recorder, Maricopa County, Arizona:

<u>Line No.</u>	<u>AMC Number</u>	<u>Co. Docket No.</u>	<u>Claim Name</u>	<u>TWP</u>	<u>RNG</u>	<u>Sec</u>	<u>Loc Date</u>
1	AMC414922	2012-0293823	Desert No. 01	7N	1W		3/9/12
2	AMC414923	2012-0293824	Desert No. 02	7N	1W		3/9/12
3	AMC414924	2012-0293825	Desert No. 03	7N	1W	34	3/8/12
4	AMC414925	2012-0293826	Desert No. 04	7N	1W	34	3/9/12
5	AMC414926	2012-0293827	Desert No. 05	7N	1W	34	3/7/12
6	AMC414927	2012-0293828	Desert No. 06	7N	1W	34	3/7/12
7	AMC414928	2012-0293829	Desert No. 07	7N	1W	34/35	3/8/12
8	AMC414929	2012-0293830	Desert No. 08	7N	1W	35	3/8/12
9	AMC414930	2012-0293831	Desert No. 09	7N	1W	35	3/8/12
10	AMC414931	2012-0293832	Desert No. 10	7N	1W	35	3/8/12
11	AMC414932	2012-0293833	Desert No. 11	6N	1W	3	3/9/12
12	AMC414933	2012-0293834	Desert No. 12	6N	1W	3	3/9/12
13	AMC414934	2012-0293835	Desert No. 13	6N	1W	3	3/9/12
14	AMC414935	2012-0293836	Desert No. 14	6N	1W	3	3/9/12
15	AMC414936	2012-0293837	Desert No. 15	6N	1W	3	3/7/12
16	AMC414937	2012-0293838	Desert No. 16	6N	1W	3	3/7/12
17	AMC414938	2012-0293839	Desert No. 21	6N	1W	3	3/10/12
18	AMC414939	2012-0293840	Desert No. 22	6N	1W	3	3/10/12
19	AMC414940	2012-0293841	Desert No. 23	6N	1W	3	3/10/12
20	AMC414941	2012-0293842	Desert No. 24	6N	1W	3	3/10/12
21	AMC414942	2012-0293843	Desert No. 25	6N	1W	3	3/10/12
22	AMC414943	2012-0293844	Desert No. 26	6N	1W	3	3/10/12
23	AMC414944	2012-0293845	Desert No. 31	6N	1W	3	3/10/12
24	AMC414945	2012-0293846	Desert No. 32	6N	1W	3	3/10/12
25	AMC414946	2012-0293847	Desert No. 33	6N	1W	3	3/10/12
26	AMC414947	2012-0293848	Desert No. 34	6N	1W	3	3/10/12
27	AMC414948	2012-0293849	Desert No. 35	6N	1W	3	3/10/12
28	AMC414949	2012-0293850	Desert No. 36	6N	1W	3	3/10/12

RECEIVED  
 FROM AZ STATE OFFICE  
 2012 AUG 20 10:08:05  
 HOENIX, ARIZONA

STATE OF ARIZONA )  
COUNTY OF YAVAPAI )

SS.

\*\*\*\*\*

AFFIDAVIT OF RENTAL FEE PAYMENT  
For the period  
September 1, 2012 to August 31, 2013

RECEIVED  
BLM AZ STATE OFFICE  
2012 AUG 20 A 8:05  
PHOENIX, ARIZONA

NEVADA  
STATE OF ARIZONA )  
COUNTY OF YAVAPAI )

SS.

Michel Houseman, being duly sworn, deposes and says that he is a citizen of the United States and more than twenty-one years of age, and resides at 2209 Maxfli Drive, Reno, Nevada 89523, in Washoe County, State of Nevada, and is personally acquainted with the hereinafter described mining claims situated in the Red Picacho Mining District, Yavapai County, Arizona, the location notices of which are recorded in the office of the County Recorder of said county as described below:

*duplicate*

See Exhibit "A" attached

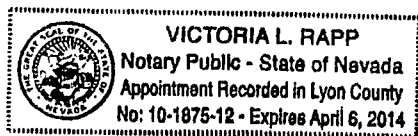
That the owner of said claims (8 "Desert" lode mining claims) is Imerys Perlite USA, Inc., P.O. Box 960, Superior, AZ 85273, and that the enclosed "rental fees" of \$140.00 per claim for a total of \$1120.00 (One Thousand One Hundred Twenty dollars) were paid by Imerys Perlite USA, Inc., for the purpose of complying with the laws of the United States pertaining to assessment of annual work, and that said claims are being held for the valuable mineral contained therein. This "rental fee" is required in accordance with the Act of October 5, 1992 (Public Law 102-381, 106 Stat. 1374, 1378-79) and is in lieu of the requirements for performing assessment work under 30 U.S.C. 28-28e and for filing an annual Affidavit of Labor with the proper office of the Bureau of Land Management as outlined under Section 314(a) and (c) of FLPMA and §3833.2.

These "rental fees" are being submitted to cover mining claims comprising a contiguous group.

DATED this 25 day of July, A.D., 2012

Michel Houseman  
Michel Houseman

Subscribed and sworn before me this 25 day of July, A.D., 2012



Victoria L. Rapp  
Notary Public

EXHIBIT "A"

The following mining claims are located in Sections 34 & 35, T.7 N., R.1 W., Gila & Salt River Meridian, County of Yavapai, State of Arizona and are duly recorded as indicated below, at the office of the County Recorder, Yavapai County, Arizona:

<u>Line No.</u>	<u>AMC Number</u>	<u>Claim / Site Name</u>	<u>Co. Docket No.</u>	<u>TWP</u>	<u>RNG</u>	<u>SEC</u>	<u>Loc Date</u>
1	AMC414924	Desert No. 03	2012-0019250	7N	1W	34	3/8/12
2	AMC414925	Desert No. 04	2012-0019251	7N	1W	34	3/9/12
3	AMC414926	Desert No. 05	2012-0019252	7N	1W	34	3/7/12
4	AMC414927	Desert No. 06	2012-0019253	7N	1W	34	3/7/12
5	AMC414928	Desert No. 07	2012-0019254	7N	1W	34 & 35	3/8/12
6	AMC414929	Desert No. 08	2012-0019255	7N	1W	35	3/8/12
7	AMC414930	Desert No. 09	2012-0019256	7N	1W	35	3/8/12
8	AMC414931	Desert No. 10	2012-0019257	7N	1W	35	3/8/12

*Duplicate*

PHOENIX, ARIZONA

2012 AUG 20 A 8:05

RECEIVED  
BLM AZ STATE OFFICE



**United States Department of the Interior**  
**Bureau of Land Management**  
 LANDS/RECREATION & PLANNING  
 ONE N CENTRAL AVE  
 PHOENIX, AZ 85004 -2203  
 Phone: 602-417-9200

Receipt

No: 2634336

<b>Transaction #:</b> 2714882	
<b>Date of Transaction:</b> 08/20/2012	
<b>CUSTOMER:</b>	
IMERY'S MINERALS/IMERY'S MINERALS CALIFORNIA 150 E MAIN ST STE 320 FERNLEY, NV 89408-7713 US	

LINE #	QTY	DESCRIPTION	REMARKS	UNIT PRICE	TOTAL
1	1.00	LOCATABLE MINERALS / MINING CLAIMS-NOT NEW-UNADJUD, ONE AUTH NO. ONLY / MINING CLAIM MONEY RECEIVED <b>CASES: AMC245404/\$27300.00</b>	MAINT FEE PYMNT (195) 2013	- n/a -	27300.00
<b>TOTAL:</b>					<b>\$27,300.00</b>

PAYMENT INFORMATION					
1	AMOUNT:	27300.00	POSTMARKED:	08/16/2012	
	TYPE:	CHECK	RECEIVED:	08/20/2012	
	CHECK NO:	6300013342			
	NAME:	IMERY'S 100 MANSELL CT E #300 ROSWELL GA 30076 US			

REMARKS

This receipt was generated by the automated BLM Collections and Billing System and is a paper representation of a portion of the official electronic record contained therein.

HARBORLITE CORPORATION/IMERY'S PERLITE

BALANCE DUE TO BLM DUE TO 7/27/12 FEE CHANGE

TYPE	DISPOSITION	SERIAL	CLAIM #/NAME	ACRES	FEE DUE	ORIGINAL FEE	BALANCE DUE
PLACER CLAIMS	ACTIVE	AMC90407	Black Eye	20.1	\$ 280.00	\$ 140.00	\$ 140.00
		AMC90406	Blueberry	20.1	\$ 280.00	\$ 140.00	\$ 140.00
		AMC90411	Dewdrop	20.1	\$ 280.00	\$ 140.00	\$ 140.00
		AMC90414	Divide	20.37	\$ 280.00	\$ 140.00	\$ 140.00
		AMC90408	Havalina	20.4	\$ 280.00	\$ 140.00	\$ 140.00
		AMC90409	havalina No. 1	20.2	\$ 280.00	\$ 140.00	\$ 140.00
		AMC90410	Havalina No. 2	20.15	\$ 280.00	\$ 140.00	\$ 140.00
		AMC90412	I-DO-IT	20.5	\$ 280.00	\$ 140.00	\$ 140.00
		AMC90413	Look-Out-Wedge	20.4	\$ 280.00	\$ 140.00	\$ 140.00
		AMC89203	Self Protection	19.8	\$ 140.00	\$ 140.00	\$ 140.00
					<u>\$ 2,660.00</u>	<u>\$ 1,400.00</u>	<u>\$ 1,260.00</u>

ck #6300013342

ck #6300013520

NO. OF CLAIMS 9  
 AMOUNT \$1260.00  
 RECEIPT NO. 2634331  
 NIT. *[Signature]*  
 \*\* BLM-ASO \*\*

RECEIVED  
 BLM AZ STATE OFFICE  
 2012 AUG 20 A 8:03  
 PHOENIX, ARIZONA

9/5/2012 AT

**United States Department of the Interior**  
**Bureau of Land Management**  
 LANDS/RECREATION & PLANNING  
 ONE N CENTRAL AVE  
 PHOENIX, AZ 85004 -2203  
 Phone: 602-417-9200

Receipt

No: 2634331

<b>Transaction #:</b> 2714874	
<b>Date of Transaction:</b> 08/20/2012	
<b>CUSTOMER:</b>	
IMERYS MINERALS/IMERYS MINERALS CALIFORNIA 150 E MAIN ST STE 320 FERNLEY,NV 89408-7713 US	

LINE #	QTY	DESCRIPTION	REMARKS	UNIT PRICE	TOTAL
1	1.00	LOCATABLE MINERALS / MINING CLAIMS-NOT NEW-UNADJUD,ONE AUTH NO. ONLY / MINING CLAIM MONEY RECEIVED CASES: AMC90407/\$1260.00	MAINT FEE PYMNT (9) 2013	- n/a -	1260.00
<b>TOTAL:</b>					<b>\$1,260.00</b>

PAYMENT INFORMATION					
1	AMOUNT:	1260.00	POSTMARKED:	08/16/2012	
	TYPE:	CHECK	RECEIVED:	08/20/2012	
	CHECK NO:	6300013520			
	NAME:	IMERYS 100 MANSELL CT E #300 ROSWELL GA 30076 US			

REMARKS

This receipt was generated by the automated BLM Collections and Billing System and is a paper representation of a portion of the official electronic record contained therein.



# WORLD MINERALS

WORLD MINERALS INC.  
Post Office Box 287  
1501 6<sup>th</sup> Street  
La Grande, OR 97850  
Tel: 541-963-3987  
Fax: 541-963-3995

July 11, 2011

U.S. Department of the Interior  
Bureau of Land Management  
Attn: Public Room  
222 N. Central Avenue  
Phoenix, AZ 85004

Gentlemen:

Enclosed are five (5) "Affidavit of Rental Fee Payment" for the period September 1, 2011 to August 31, 2012 with Exhibits "A" attached. These Affidavits pertain to the claims of Harborlite Corporation as follows:

Harborlite - 2 lodes, 1 mill site  
Bobbie Jo - 10 lodes  
Guzman - 10 placers  
Nord - 135 lodes, 2 mill sites  
Guzman - 7 Lode claims

We are enclosing our check in the amount of \$23,380.00.00 representing the fee for filing based on \$140.00 per claim rental fees for these 167 claims. Please acknowledge receipt of these rental fees.

Sincerely,  
WORLD MINERALS INC.

Michel Houseman  
Manager, Mine Planning & Exploration

MH/jst

Enclosures

NO. OF CLAIMS 167  
AMOUNT 23380  
RECEIPT NO. 2385099  
INIT. CPH  
\*\* BLM-ASO\*\*

RECEIVED  
BLM AZ STATE OFFICE  
2011 JUL 19 A 8:02  
PHOENIX, ARIZONA

JUL 22 2011 *cm*

Amc 66676  
Amc 289764  
Amc 319070  
Amc 94569  
Amc 259557  
Amc 289764  
Amc 265778  
Amc 262396  
Amc 303417  
Amc 317479  
Amc 90404  
Amc 89202

Amc 321062  
Amc 301847  
Amc 245404  
Amc 87677

STATE OF ARIZONA )  
COUNTY OF PINAL )

SS.

\*\*\*\*\*

AFFIDAVIT OF RENTAL FEE PAYMENT  
For the period  
September 1, 2011 to August 31, 2012

RECEIVED  
BLM AZ STATE OFFICE  
2011 JUL 19 A 8:02  
PHOENIX, ARIZONA

STATE OF ARIZONA )  
COUNTY OF PINAL )

SS.

Michel Houseman, being duly sworn, deposes and says that he is a citizen of the United States and more than twenty-one years of age, and resides at 484 Hawthorne Street, La Grande, Oregon 97850, in Union County, State of Oregon, and is personally acquainted with the hereinafter described millsite claims situated in the Pioneer Mining District, Pinal County, Arizona, the location notices of which are recorded in the office of the County Recorder of said county as described below:

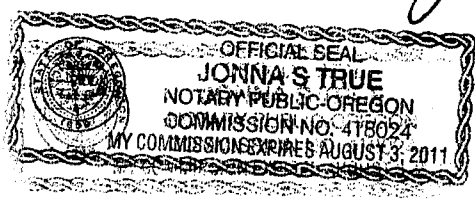
See Exhibit "A" (8 pages) attached

That the owner of said claims (2 mill sites and 135 lodes formerly known as the Nord claims) is Harborlite Corporation, and that the enclosed "rental fees" of \$140.00 per claim for a total of \$19,180.00 (Nineteen Thousand, One Hundred Eighty dollars) were paid by Harborlite Corporation, P.O. Box 960, Superior, AZ 85273, for the purpose of complying with the laws of the United States pertaining to assessment of annual work, and that said claims are being held for the purpose of mining (on lode claims) and milling (on mill sites) perlite ore which is mined on our lode claims. This "rental fee" is required in accordance with the Act of October 5, 1992 (Public Law 102-381, 106 Stat. 1374, 1378-79) and is in lieu of the requirements for performing assessment work under 30 U.S.C. 28-28e and for filing an annual Affidavit of Labor with the proper office of the Bureau of Land Management as outlined under Section 314(a) and (c) of FLPMA and §3833.2.

DATED this 11 day of July, A.D., 2011

M. Houseman  
Michel Houseman

Subscribed and sworn before me this 11<sup>th</sup> day of July, A.D., 2011



Jonna S True  
Notary Public

EXHIBIT "A"

(page 1)

The following mining claims are located in Pinal County, State of Arizona, the location notices of which are recorded in the office of the County Recorder of said County as described below:

<u>Claim Name</u>	<u>Book/Docket</u>	<u>Page(s)</u>	<u>B.L.M. Serial #</u>
✓ ROSEMARIE No. 6 Exception lode (situate in Sec.8)	507	87	✓A MC 66079
✓ Candy Rock Fraction lode (situate in Sec. 16)	1556	712-713	✓A MC 289764
✓ Lucero millsite (situate in Sec. 4)	1786	558-559	✓A MC 319070
✓ Cynthia & John millsite (situate in Sec. 4)	993	426-427	✓A MC 94571

All claims are located in T.2 S., R.12 E., G. & S.R.M.

RECEIVED  
BLM AZ STATE OFFICE  
2011 JUL 19 A 8:02  
PHOENIX, ARIZONA

EXHIBIT "A"

(page 2)

The following lode mining claims are located in Secs. 8 & 9, T.2 S., R.12 E., Gila & Salt River Meridian, County of Pinal, State of Arizona:

<u>Lode Claim Name</u>	<u>Recorded</u>		<u>B.L.M. Serial #</u>
	<u>Book</u>	<u>Page</u>	
✓ ROSEMARIE No. 1 Exception Amended	500 507	414 86	✓ A MC 66078
✓ ROSEMARIE No. 7 Exception Amended	500 507	420 88	✓ A MC 66080
ROSEMARIE No. 8 Exception Amended Amended	500 507 Doc. 1082-045	421 89	✓ A MC 66081
ROSEMARIE No. 9 Exception Amended	500 507	422 90	✓ A MC 66082
ROSEMARIE No. 10 Exception Amended	500 507	423 91	✓ A MC 66083
ROSEMARIE No. 12 Exception Amended Amended	500 507 Doc. 1082-047	425 92	✓ A MC 66084
ROSEMARIE No. 13 Exception Amended	500 507	426 93	✓ A MC 66085
ROSEMARIE No. 14 Exception Amended	500 507	427 94	✓ A MC 66086

RECEIVED  
BLM AZ STATE OFFICE  
2011 JUL 19 A 8:03  
PHOENIX, ARIZONA

EXHIBIT "A"

(pages 3 & 4)

The following mining claims are located in Secs. 27, 28, 32, 33 & 34, T.2 S., R.12 E., and Secs. 3 & 4, T.3 S., R12 E., Gila & Salt River Meridian, County of Pinal, State of Arizona:

<u>Lode Claim Name</u>	<u>Book</u>	<u>Recorded</u> <u>Page</u>	<u>B.L.M. Serial #</u>
✓ Hal #1	1382	220-221	✓ A MC 259557
Hal #2	1382	222-223	✓ A MC 259558
Hal #3	1382	224-225	✓ A MC 259559
Hal #4	1382	226-227	✓ A MC 259560
Hal #5	1382	228-229	✓ A MC 259561
Hal #6	1382	230-231	✓ A MC 259562
Hal #7	1382	232-233	✓ A MC 259563
Hal #8	1382	234-235	✓ A MC 259564
Hal #9	1382	236-237	✓ A MC 259565
Hal #10	1382	238-239	✓ A MC 259566
Hal #11	1382	240-241	✓ A MC 259567
Hal #12	1382	242-243	✓ A MC 259568
Hal #13	1382	244-245	✓ A MC 259569
Hal #14	1382	246-247	✓ A MC 259570
Hal #15	1382	248-249	✓ A MC 259571
Hal #16	1382	250-251	✓ A MC 259572
Hal #17	1382	252-253	✓ A MC 259573
Hal #18	1382	254-255	✓ A MC 259574
Hal #19	1382	256-257	✓ A MC 259575
Hal #20	1382	258-259	✓ A MC 259576
Hal #21	1382	260-261	✓ A MC 259577
Hal #22	1382	262-263	✓ A MC 259578
Hal #23	1382	264-265	✓ A MC 259579
Hal #24	1382	266-267	✓ A MC 259580
Hal #25	1382	268-269	✓ A MC 259581

PHOENIX, ARIZONA

2011 JUL 19 A 8:03

RECEIVED  
BLM AZ STATE OFFICE



Hal #26	1382	270-271	✓ A MC 259582
Hal #27	1382	272-273	✓ A MC 259583
Hal #28	1832	274-275	✓ A MC 259584
Hal #29	1382	276-277	✓ A MC 259585
Hal #30	1382	278-279	✓ A MC 259586
Hal #31	1382	280-281	✓ A MC 259587
Hal #32	1382	282-283	✓ A MC 259588
Hal #33	1382	284-285	✓ A MC 259589
Hal #34	1382	286-287	✓ A MC 259590
Hal #35	1382	288-289	✓ A MC 259591
Hal #36	1382	290-291	✓ A MC 259592
✓ Tekoa #9	1382	410-411	✓ A MC 259652
Tekoa #10	1382	412-413	✓ A MC 259653
Tekoa #11	1382	414-415	✓ A MC 259654
Tekoa #12	1382	416-417	✓ A MC 259655
Tekoa #13	1382	418-419	✓ A MC 259656

PHOENIX, ARIZONA

2011 JUL 19 A 8:03

RECEIVED  
BLM AZ STATE OFFICE

EXHIBIT "A"

(page 5)

The following mining claims are located in Sec. 16, 17 & 20, T.2 S., R.12 E., Gila & Salt River Meridian, County of Pinal, State of Arizona:

<u>Lode Claim Name</u>	<u>Book</u>	<u>Recorded</u> <u>Page</u>	<u>B.L.M. Serial #</u>
✓ Magic #1	1382	292-293	✓ A MC 259593
Magic #2	1382	294-295	✓ A MC 259594
Magic #3	1382	296-297	✓ A MC 259595
Magic #4	1382	298-299	✓ A MC 259596
Magic #5	1382	300-301	✓ A MC 259597
Magic #6	1382	302-303	✓ A MC 259598
Magic #7	1382	304-305	✓ A MC 259599
Magic #8	1382	306-307	✓ A MC 259600
Magic #9	1382	308-309	✓ A MC 259601
Magic #10	1382	310-311	✓ A MC 259602
Magic #11	1382	312-313	✓ A MC 259603
Magic #12	1382	314-315	✓ A MC 259604
Magic #13	1382	316-317	✓ A MC 259605
Magic #14	1382	318-319	✓ A MC 259606
Magic #15	1382	320-321	✓ A MC 259607
✓ Magic #23	1382	336-337	✓ A MC 259615
Magic #24	1382	338-339	✓ A MC 259616
Magic #25	1382	340-341	✓ A MC 259617
Magic #26	1382	342-343	✓ A MC 259618
✓ Magic #27	1556	710-711	✓ A MC 289765

RECEIVED  
 BLM AZ STATE OFFICE  
 2011 JUL 19 A 8:03  
 PHOENIX ARIZONA

EXHIBIT "A"

(page 6)

The following mining claims are located in Sec. 12, T.2 S., R.11 E. and Secs. 7 & 8, T.2 S., R.12 E., Gila & Salt River Meridian, County of Pinal, State of Arizona:

<u>Lode Claim Name</u>	<u>Book</u>	<u>Recorded</u> <u>Page</u>	<u>B.L.M. Serial #</u>
✓ Seattle #1	1382	344-345	✓ A MC 259619
Seattle #2	1382	346-347	✓ A MC 259620
Seattle #3	1382	348-349	✓ A MC 259621
Seattle #4	1382	350-351	✓ A MC 259622
Seattle #5	1382	352-353	✓ A MC 259623
Seattle #6	1382	354-355	✓ A MC 259624
Seattle #7	1382	356-357	✓ A MC 259625
Seattle #8	1382	358-359	✓ A MC 259626
Seattle #9	1382	360-361	✓ A MC 259627
Seattle #10	1382	362-363	✓ A MC 259628
Seattle #11	1382	364-365	✓ A MC 259629
Seattle #12	1382	366-367	✓ A MC 259630
Seattle #13	1382	368-369	✓ A MC 259631
Seattle #14	1382	370-371	✓ A MC 259632
Seattle #15	1382	372-373	✓ A MC 259633
Seattle #16	1382	374-375	✓ A MC 259634
Seattle #17	1382	376-377	✓ A MC 259635
Seattle #18	1382	378-379	✓ A MC 259636
Seattle #19	1382	380-381	✓ A MC 259637
Seattle #20	1382	382-383	✓ A MC 259638
Seattle #21	1382	384-385	✓ A MC 259639
Seattle #22	1382	386-387	✓ A MC 259640
Seattle #23	1382	388-389	✓ A MC 259641
Seattle #24	1382	390-391	✓ A MC 259642
Seattle #25	1382	392-393	✓ A MC 259643

PHOENIX ARIZONA

2011 JUL 19 A 8:03

RECEIVED  
BLM AZ STATE OFFICE

EXHIBIT "A"

(page 7)

The following mining claims are located in Secs. 8, 17 and 18, T.2 S., R.12 E., Gila & Salt River Meridian, County of Pinal, State of Arizona:

<u>Lode Claim Name</u>	<u>Recorded</u>		<u>B.L.M. Serial #</u>
	<u>Book</u>	<u>Page</u>	
✓ Sil-Flo No. 1	1420	465-466	✓ A MC 265778
Sil-Flo No. 2	1420	467-468	✓ A MC 265779
Sil-Flo No. 3	1420	469-470	✓ A MC 265780
Sil-Flo No. 4	1420	471-472	✓ A MC 265781
Sil-Flo No. 5	1420	473-474	✓ A MC 265782
Sil-Flo No. 6	1420	475-476	✓ A MC 265783
Sil-Flo No. 7	1420	477-478	✓ A MC 265784
Sil-Flo No. 8	1420	479-480	✓ A MC 265785
Sil-Flo No. 9	1420	481-482	✓ A MC 265786
Sil-Flo No. 10	1420	483-484	✓ A MC 265787
Sil-Flo No. 11	1420	485-486	✓ A MC 265788
Sil-Flo No. 12	1420	487-488	✓ A MC 265789
Sil-Flo No. 13	1420	489-490	✓ A MC 265790
Sil-Flo No. 14	1420	491-492	✓ A MC 265791
Sil-Flo No. 15	1420	493-494	✓ A MC 265792
Sil-Flo No. 16	1420	495-496	✓ A MC 265793
Sil-Flo No. 17	1420	497-498	✓ A MC 265794
Sil-Flo No. 18	1420	499-500	✓ A MC 265795

PHOENIX, ARIZONA

2011 JUL 19 A 8:03

RECEIVED  
BLM AZ STATE OFFICE

EXHIBIT "A"

(page 8)

The following mining claims are located in Secs. 15, 16, 21 and 22, T.2 S., R.12 E., Gila & Salt River Meridian, County of Pinal, State of Arizona:

<u>Lode Claim Name</u>	<u>Recorded</u>		<u>B.L.M. Serial #</u>
	<u>Book</u>	<u>Page</u>	
Sil-Flo No. 19	1420	501-502	- A MC 265796
Sil-Flo No. 20	1420	503-504	-A MC 265797
Sil-Flo No. 21	1420	505-506	-A MC 265798
Sil-Flo No. 22	1420	507-508	- A MC 265799
Sil-Flo No. 23	1420	509-510	-A MC 265800
Sil-Flo No. 24	1420	511-512	- A MC 265801
Sil-Flo No. 25	1420	513-514	- A MC 265802
Sil-Flo No. 26	1420	515-516	-A MC 265803
Sil-Flo No. 27	1420	517-518	- A MC 265804
Sil-Flo No. 28	1420	519-520	- A MC 265805
Sil-Flo No. 29	1420	521-522	- A MC 265806
Sil-Flo No. 30	1420	523-524	- A MC 265807
Sil-Flo No. 31	1420	525-526	- A MC 265808
Sil-Flo No. 32	1420	527-528	-A MC 265809
Sil-Flo No. 33	1420	529-530	-A MC 265810
Sil-Flo No. 34	1420	531-532	-A MC 265811
Sil-Flo No. 35	1420	533-534	- A MC 265812
✓ Sil-Flo No. 36	1396	458-459	-A MC 262396
Amended	1420	535-536	
Sil-Flo No. 37	1396	460-461	- A MC 262397
Amended	1420	537-538	
Volcano No. 12R	1396	462-463	-A MC 262398
Amended	1420	539-540	
(Amended name – Sil Flo No. 38)			
✓ Sil-Flo No. 39	1420	541-542	-A MC 265813

RECEIVED  
 BLM AZ STATE OFFICE

STATE OF ARIZONA )  
 )  
COUNTY OF PINAL ) SS.

\*\*\*\*\*

AFFIDAVIT OF RENTAL FEE PAYMENT  
For the period  
September 1, 2011 to August 31, 2012

STATE OF ARIZONA )  
 )  
COUNTY OF PINAL ) SS.

Michel Houseman, being duly sworn, deposes and says that he is a citizen of the United States and more than twenty-one years of age, and resides at 484 Hawthorne Street, La Grande, Oregon 97850, in Union County, State of Oregon, and is personally acquainted with the hereinafter described mining claims situated in the Pioneer Mining District, Pinal County, Arizona, the location notices of which are recorded in the office of the County Recorder of said county as described below:

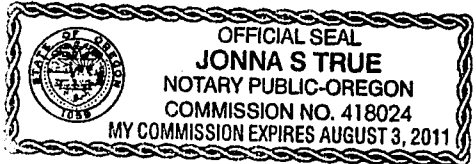
See Exhibit "A" attached

That the owner of said claims (2 lode mining claims and 1 millsite) is Harborlite Corporation, and that the enclosed "rental fees" of \$140.00 per claim for a total of \$420.00 (Four Hundred Twenty dollars) were paid by Harborlite Corporation, P.O. Box 960, Superior, AZ 85273, for the purpose of complying with the laws of the United States pertaining to assessment of annual work, and that said lode claims are being held for the valuable mineral contained therein and the millsite for the purpose of enhancing a fines containment area in conjunction with the mining operation. This "rental fee" is required in accordance with the Act of October 5, 1992 (Public Law 102-381, 106 Stat. 1374, 1378-79) and is in lieu of the requirements for performing assessment work under 30 U.S.C. 28-28e and for filing an annual Affidavit of Labor with the proper office of the Bureau of Land Management as outlined under Section 314(a) and (c) of FLPMA and §3833.2.

DATED this 11 day of July, A.D., 2011

RECEIVED  
BLM AZ STATE OFFICE  
2011 JUL 19 A 8:03  
PHOENIX ARIZONA  
M. Houseman  
Michel Houseman

Subscribed and sworn before me this 11th day of July, A.D., 2011



Jonna S True  
Notary Public

EXHIBIT "A"

The following mining claims are located in Secs. 4, 8 & 9, T.2 S., R.12 E., G. & S.R.M., Pioneer Mining District, Pinal County, State of Arizona, the Location Notices are recorded in the office of the County Recorder of said county as described below:

<u>Claim Name</u>	<u>Docket</u>	<u>Page(s)</u>	<u>B.L.M. Serial #</u>
✓ FORGOTTEN WEDGE lode	374	545	✓ A MC 66077
✓ MARY T. FRACTION lode	1668	450-451	✓ A MC 303417
✓ HARBORLITE MILLSITE NO. 3A Amended	1781 1797	639-640 124-125	✓ A MC 317479

RECEIVED  
BLM AZ STATE OFFICE  
2011 JUL 19 A 8:03  
PHOENIX, ARIZONA

STATE OF ARIZONA )  
 )  
COUNTY OF PINAL ) SS.

\*\*\*\*\*

AFFIDAVIT OF RENTAL FEE PAYMENT  
For the period  
September 1, 2011 to August 31, 2012

RECEIVED  
BLM AZ STATE OFFICE  
2011 JUL 19 A 8:03  
PHOENIX, ARIZONA

STATE OF ARIZONA )  
 )  
COUNTY OF PINAL ) SS.

Michel Houseman, being duly sworn, deposes and says that he is a citizen of the United States and more than twenty-one years of age, and resides at 484 Hawthorne Street, La Grande, Oregon 97850, in Union County, State of Oregon, and is personally acquainted with the hereinafter described mining claims situated in the Pioneer Mining District, Pinal County, Arizona, the location notices of which are recorded in the office of the County Recorder of said county as described below:

See Exhibit "A" attached

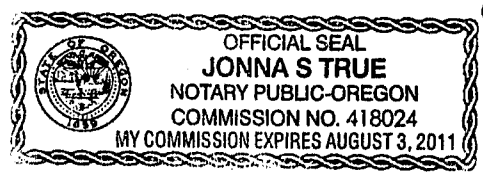
That the owner of said claims (10 "Guzman" placer mining claims) is Harborlite Corporation, P.O. Box 960, Superior, AZ 85273, and that the enclosed "rental fees" of \$140.00 per claim for a total of \$1,400.00 (One Thousand Four Hundred dollars) were paid by Harborlite Corporation, for the purpose of complying with the laws of the United States pertaining to assessment of annual work, and that said claims are being held for the valuable mineral contained therein. This "rental fee" is required in accordance with the Act of October 5, 1992 (Public Law 102-381, 106 Stat. 1374, 1378-79) and is in lieu of the requirements for performing assessment work under 30 U.S.C. 28-28e and for filing an annual Affidavit of Labor with the proper office of the Bureau of Land Management as outlined under Section 314(a) and (c) of FLPMA and §3833.2.

These "rental fees" are being submitted to cover mining claims comprising a contiguous group.

DATED this 11 day of July, A.D., 2011

Michel Houseman  
Michel Houseman

Subscribed and sworn before me this 11<sup>th</sup> day of July, A.D., 2011



Jonna S True  
Notary Public



EXHIBIT "A"

The following mining claims are located in Sections 8 & 16, T.2 S., R.12 E., Gila & Salt River Meridian, County of Pinal, State of Arizona and are duly recorded as indicated below, at the office of the County Recorder, Pinal County, Arizona:

<u>Placer Claim Name</u>	<u>Legal Description</u> <u>Section 8, T2S R12E</u>	<u>Date</u> <u>Located</u>	<u>Pinal County</u>		<u>BLM</u> <u>AMC#</u>
			<u>Book</u>	<u>Page</u>	
✓ Black Eye	W½ SE¼ SE¼ NW¼, SW¼ SE¼ NW¼, W½ NW¼ SE¼ NW¼	6/26/65	423	121	✓ 90407
Blueberry <i>att</i>	NE¼ SE¼ NW¼, E½ NW¼ SE¼ NW¼ E½ SW¼ NE¼ NW¼	6/26/65	423	116	✓ 90406
Dewdrop	N½ SW¼ NE¼	6/26/65	423	114	✓ 90411
Divide	SE¼ SE¼ NW¼ SE¼, NE¼ NE¼ SW¼ SE¼, N½ NW¼ SE¼ SE¼, NW¼ NE¼ SE¼ SE¼, S½ SW¼ NE¼ SE¼, SW¼ SE¼ NE¼ SE¼	6/26/65	423	122	✓ 90414
Havalina	W½ NE¼ NW¼ SE¼, SE¼ NW¼ NW¼ SE¼, N½ SE¼ NW¼ SE¼, SE¼ NE¼ NW¼ SE¼, SW¼ NW¼ NE¼ SE¼, NW¼ SW¼ NE¼ SE¼	6/26/65	423	117	✓ 90408
Havalina No. 1	N½ NW¼ NW¼ SE¼, NE¼ NE¼ SW¼, E½ NW¼ NE¼ SW¼	6/26/65	423	118	✓ 90409
Havalina No. 2	E½ SE¼ SE¼ NW¼, SW¼ SW¼ NE¼, W½ SE¼ SW¼ NE¼	6/26/65	423	120	✓ 90410
I-DO-IT	E½ SE¼ SW¼ NE¼, NW¼ SE¼ NE¼, W½ SW¼ SE¼ NE¼	6/26/65	423	119	✓ 90412
Look-Out-Wedge	NE¼ NE¼ NW¼ SE¼, N½ NW¼ NE¼ SE¼, SE¼ NW¼ NE¼ SE¼, W½ NE¼ NE¼ SE¼, NE¼ SW¼ NE¼ SE¼, NW¼ SE¼ NE¼ SE¼	6/26/65	423	123	✓ 90413
<u>Section 16, T2S R12E</u>					
✓ Self Protection	SW¼ NE¼ SW¼ NW¼, W½ SE¼ SW¼ NW¼, NW¼ NE¼ NW¼ SW¼, W½ E½ NE¼ SW¼ NW¼, E½ NW¼ NE¼ SW¼ NW¼, E½ SE¼ NW¼ SW¼ NW¼, E½ E½ SW¼ SW¼ NW¼, W½ NE¼ SE¼ SW¼ NW¼, E½ NE¼ NW¼ NW¼ SW¼	1/22/51	42	362	✓ 89203

PHOENIX, ARIZONA

2011 JUL 19 A 8:03

RECEIVED  
BLM AZ STATE OFFICE

STATE OF ARIZONA )  
 )  
COUNTY OF PINAL ) SS.

AFFIDAVIT OF RENTAL FEE PAYMENT  
For the period  
September 1, 2011 to August 31, 2012

RECEIVED  
BLM AZ STATE OFFICE  
2011 JUL 19 A 8:03  
PHOENIX, ARIZONA

STATE OF ARIZONA )  
 )  
COUNTY OF PINAL ) SS.


Michel Houseman, being duly sworn, deposes and says that he is a citizen of the United States and more than twenty-one years of age, and residing, La Grande, Oregon 97850, in Union County, State of Oregon, and is personally acquainted with the hereinafter described mining claims situated in the Pioneer Mining District, Pinal County, Arizona, the location notices of which are recorded in the office of the County Recorder of said county as described below:

See Exhibit "A" attached


That the owner of said claims (7 "Guzman" lode mining claims) is Harborlite Corporation, P.O. Box 960, Superior, AZ 85273, and that the enclosed "rental fees" of \$140.00 per claim for a total of \$980.00 (Nine Hundred Eighty dollars) were paid by Harborlite Corporation, for the purpose of complying with the laws of the United States pertaining to assessment of annual work, and that said claims are being held for the valuable mineral contained therein. This "rental fee" is required in accordance with the Act of October 5, 1992 (Public Law 102-381, 106 Stat. 1374, 1378-79) and is in lieu of the requirements for performing assessment work under 30 U.S.C. 28-28e and for filing an annual Affidavit of Labor with the proper office of the Bureau of Land Management as outlined under Section 314(a) and (c) of FLPMA and §3833.2.

These "rental fees" are being submitted to cover mining claims comprising a contiguous group.

DATED this 11 day of July, A.D., 2011

  
Michel Houseman

Subscribed and sworn before me this 11<sup>th</sup> day of July, A.D., 2011



  
Notary Public

EXHIBIT "A"

The following mining claims are located in Sections 8 & 9, T.2 S., R.12 E., Gila & Salt River Meridian, County of Pinal, State of Arizona and are duly recorded as indicated below, at the office of the County Recorder, Pinal County, Arizona:

<u>Lode Name</u>	<u>Book</u>	<u>Page(s)</u>	<u>B.L.M. Serial #</u>	<u>Location Date</u>
✓ I-DO-IT	53	414	✓ A MC 87677	4/13/45
Amended	443	89		
2 <sup>nd</sup> Amended	1618	373-374		
LA CHOLLA	54	119	✓ A MC 87678	12/17/45
Amended	1618	375-376		
HAVALINA No. 2	53	428	✓ A MC 87679	6/04/45
Amended	443	88		
2 <sup>nd</sup> Amended	1618	381-382		
HAVALINA	53	427	✓ A MC 87680	4/11/45
Amended	1618	379-380		
✓ ATOMIC BOMB	54	43	✓ A MC 87683	11/13/45
Amended	1618	377-378		
CRUZALITE	438	246	✓ A MC 87684	11/04/65
Amended	1618	387-388		
MARKIE'S FRACTION	267	500	✓ A MC 87685	5/01/60
Amended	1618	389-390		

RECEIVED  
 BLM AZ STATE OFFICE  
 2011 JUL 19 A 8:04  
 PHOENIX, ARIZONA

STATE OF ARIZONA )  
 )  
COUNTY OF PINAL ) SS.

\*\*\*\*\*

AFFIDAVIT OF RENTAL FEE PAYMENT  
For the period  
September 1, 2011 to August 31, 2012

RECEIVED  
BLM AZ STATE OFFICE  
2011 JUL 19 A 8:04  
PHOENIX, ARIZONA

STATE OF ARIZONA )  
 )  
COUNTY OF PINAL ) SS.


Michel Houseman, being duly sworn, deposes and says that he is a citizen of the United States and more than twenty-one years of age, and resides at 484 Hawthorne Street, La Grande, Oregon 97850, in Union County, State of Oregon, and is personally acquainted with the hereinafter described mining claims situated in the Pioneer Mining District, Pinal County, Arizona, the location notices of which are recorded in the office of the County Recorder of said county as described below:

See Exhibit "A" attached


That the owner of said claims (10 lode mining claims) is Lewis and Thomas Williams, and that the enclosed "rental fees" of \$140.00 per claim for a total of \$1,400.00 (One Thousand Four Hundred dollars) were paid by Harborlite Corporation, P.O. Box 960, Superior, AZ 85273, for the purpose of complying with the laws of the United States pertaining to assessment of annual work, and that said claims are being held for the valuable mineral contained therein. This "rental fee" is required in accordance with the Act of October 5, 1992 (Public Law 102-381, 106 Stat. 1374, 1378-79) and is in lieu of the requirements for performing assessment work under 30 U.S.C. 28-28e and for filing an annual Affidavit of Labor with the proper office of the Bureau of Land Management as outlined under Section 314(a) and (c) of FLPMA and §3833.2.

These "rental fees" are being submitted to cover mining claims comprising a contiguous group.

DATED this 11 day of July, A.D., 2011

  
Michel Houseman

Subscribed and sworn before me this 11<sup>th</sup> day of July, A.D., 2011



  
Notary Public

EXHIBIT "A"

<u>Lode Claim Name</u>	<u>Loc. Date</u>	<u>Book</u>	<u>Pinal County</u>		<u>B.L.M. Data</u>		<u>Locator</u>
			<u>Page(s)</u>	<u>Filing Date</u>	<u>Serial No.</u>	<u>Date</u>	
✓ Bobbie Jo Perlite No. 1 Amended	10/6/85 1/11/90	1314 1651	459-60 501-02	10/7/85 1/15/90	✓ A MC 245404	11/4/85 2/8/90	Thomas Williams
Bobbie Jo Perlite No. 2 Amended	10/6/85 1/11/90	1314 1651	457-58 503-04	10/7/85 1/15/90	✓ A MC 245405	11/4/85 2/8/90	Thomas Williams
Bobbie Jo Perlite No. 3	10/6/85	1314	455-56	10/7/85	✓ A MC 245406	11/4/85	Thomas Williams
Bobbie Jo Perlite No. 4	10/12/85	1315	788-89	10/15/85	✓ A MC 245407	11/4/85	Thomas Williams
Bobbie Jo Perlite No. 5	10/12/85	1315	790-91	10/15/85	✓ A MC 245408	11/4/85	Thomas Williams
Bobbie Jo Perlite No. 6	10/12/85	1315	792-93	10/15/85	✓ A MC 245409	11/4/85	Thomas Williams
Bobbie Jo Perlite No. 7	10/12/85	1315	796-97	10/15/85	✓ A MC 245410	11/4/85	Thomas Williams
Bobbie Jo Perlite No. 8	10/12/85	1315	794-95	10/15/85	✓ A MC 245411	11/4/85	Thomas Williams
✓ B J No. 9	2/10/90	1657	523-24	2/20/90	✓ A MC 301847	3/2/90	Lewis Williams
✓ B J No. 10	4/8/92	1817	118-19	4/9/92	✓ A MC 321062	4/30/92	Lewis Williams

RECEIVED  
BLM AZ STATE OFFICE  
2011 JUL 19 A 8:04  
PHOENIX, ARIZONA

**United States Department of the Interior**  
**Bureau of Land Management**  
 LANDS/RECREATION & PLANNING  
 ONE N CENTRAL AVE  
 PHOENIX, AZ 85004 -2203  
 Phone: 602-417-9200

Receipt

No: 2385089

<b>Transaction #:</b> 2460080	
<b>Date of Transaction:</b> 07/19/2011	
<b>CUSTOMER:</b>	
WORLD MINERALS INC PO BOX 287 LA GRANDE, OR 97850-0287 US	

LINE #	QTY	DESCRIPTION	REMARKS	UNIT PRICE	TOTAL
1	1.00	LOCATABLE MINERALS / MINING CLAIMS-NOT NEW-UNADJUD, ONE AUTH NO. ONLY / MINING CLAIM MONEY RECEIVED CASES: AMC66079/\$23380.00	MAINT-167	- n/a -	23380.00
<b>TOTAL:</b>					<b>\$23,380.00</b>

PAYMENT INFORMATION					
1	AMOUNT:	23380.00	POSTMARKED:	07/15/2011	
	TYPE:	CHECK	RECEIVED:	07/19/2011	
	CHECK NO:	6300009134			
	NAME:	HARBORLITE IMERYS 130 CASTILIAN DRIVE SANTA BARBARA CA 93117 US			

REMARKS

This receipt was generated by the automated BLM Collections and Billing System and is a paper representation of a portion of the official electronic record contained therein.

# FedEx

For FedEx Express® Shipments Only

RECEIVED  
BLM AZ STATE OFFICE  
2011 JUL 18 A 10:27  
PHOENIX, ARIZONA

RT 275 3 B  
FZ B20 7727  
07.18

Page 1 of 1

Extre

Insert  
airbill  
here

From: (541) 963-3987  
Jonna True  
WORLD MINERALS, INC  
1501 6th Street  
La Grande, OR 97850

Origin ID: LGDA


FedEx  
Express



J11201104290225

Ship Date: 15JUL11  
ActWgt: 1.0 LB  
CAD: 3557453/INET3180

Delivery Address Bar Code




SHIP TO: (541) 963-3987  
Arizona State Office  
US Bureau of Land Management  
222 North Central Avenue  
Phoenix, AZ 85004

BILL SENDER

Ref #  
Invoice #  
PO #  
Dept #

MON - 18 JUL A1  
PRIORITY OVERNIGHT

TRK# 7949 7767 7727  
0201



# SA ZSYA

85004  
AZ-US  
PHX





# WORLD MINERALS

WORLD MINERALS INC.  
Post Office Box 287  
1501 6<sup>th</sup> Street  
La Grande, OR 97850  
Tel: 541-963-3987  
Fax: 541-963-3995

July 11, 2011

U.S. Department of the Interior  
Bureau of Land Management  
Attn: Public Room  
222 N. Central Avenue  
Phoenix, AZ 85004

Gentlemen:

Enclosed are five (5) "Affidavit of Rental Fee Payment" for the period September 1, 2011 to August 31, 2012 with Exhibits "A" attached. These Affidavits pertain to the claims of Harborlite Corporation as follows:

- Harborlite - 2 lodes, 1 mill site
- Bobbie Jo - 10 lodes
- Guzman - 10 placers
- Nord - 135 lodes, 2 mill sites
- Guzman - 7 Lode claims

We are enclosing our check in the amount of \$23,380.00.00 representing the fee for filing based on \$140.00 per claim rental fees for these 167 claims. Please acknowledge receipt of these rental fees.

Sincerely,  
WORLD MINERALS INC.

Michel Houseman  
Manager, Mine Planning & Exploration

MH/jst

Enclosures

NO. OF CLAIMS	167
AMOUNT	23380
RECEIPT NO.	2305099
.INT.	CM
** BLM-ASO**	

RECEIVED  
 BLM AZ STATE OFFICE  
 2011 JUL 19 A 8:02  
 PHOENIX, ARIZONA

JUL 22 2011 *cm*

- Amc 66076
- Amc 289764
- Amc 319070
- Amc 94569
- Amc 259557
- Amc 289764
- Amc 265778
- Amc 262396
- Amc 303417
- Amc 317479
- Amc 90404
- Amc 89202
- Amc 321062
- Amc 301847
- Amc 245404
- Amc 87677



STATE OF ARIZONA

COUNTY OF PINAL

)  
)  
)

SS.

\*\*\*\*\*

AFFIDAVIT OF RENTAL FEE PAYMENT

For the period  
September 1, 2011 to August 31, 2012

RECEIVED  
BLM AZ STATE OFFICE  
2011 JUL 19 A 8:02  
PHOENIX, ARIZONA

STATE OF ARIZONA

COUNTY OF PINAL

)  
)

SS.

Michel Houseman, being duly sworn, deposes and says that he is a citizen of the United States and more than twenty-one years of age, and resides at 484 Hawthorne Street, La Grande, Oregon 97850, in Union County, State of Oregon, and is personally acquainted with the hereinafter described millsite claims situated in the Pioneer Mining District, Pinal County, Arizona, the location notices of which are recorded in the office of the County Recorder of said county as described below:


See Exhibit "A" (8 pages) attached

That the owner of said claims (2 mill sites and 135 lodes formerly known as the Nord claims) is Harborlite Corporation, and that the enclosed "rental fees" of \$140.00 per claim for a total of \$19,180.00 (Nineteen Thousand, One Hundred Eighty dollars) were paid by Harborlite Corporation, P.O. Box 960, Superior, AZ 85273, for the purpose of complying with the laws of the United States pertaining to assessment of annual work, and that said claims are being held for the purpose of mining (on lode claims) and milling (on mill sites) perlite ore which is mined on our lode claims. This "rental fee" is required in accordance with the Act of October 5, 1992 (Public Law 102-381, 106 Stat. 1374, 1378-79) and is in lieu of the requirements for performing assessment work under 30 U.S.C. 28-28e and for filing an annual Affidavit of Labor with the proper office of the Bureau of Land Management as outlined under Section 314(a) and (c) of FLPMA and §3833.2.

DATED this 11 day of July, A.D., 2011

M. Houseman  
Michel Houseman

Subscribed and sworn before me this 11<sup>th</sup> day of July, A.D., 2011



Jonna S True  
Notary Public

EXHIBIT "A"

(page 1)

The following mining claims are located in Pinal County, State of Arizona, the location notices of which are recorded in the office of the County Recorder of said County as described below:

<u>Claim Name</u>	<u>Book/Docket</u>	<u>Page(s)</u>	<u>B.L.M. Serial #</u>
✓ ROSEMARIE No. 6 Exception lode (situate in Sec.8)	507	87	✓A MC 66079
✓ Candy Rock Fraction lode (situate in Sec. 16)	1556	712-713	✓A MC 289764
✓ Lucero millsite (situate in Sec. 4)	1786	558-559	✓A MC 319070
✓ Cynthia & John millsite (situate in Sec. 4)	993	426-427	✓A MC 94571

All claims are located in T.2 S., R.12 E., G. & S.R.M.

RECEIVED  
BLM AZ STATE OFFICE  
2011 JUL 19 A 8:02  
PHOENIX, ARIZONA

EXHIBIT "A"

(page 2)

The following lode mining claims are located in Secs. 8 & 9, T.2 S., R.12 E., Gila & Salt River Meridian, County of Pinal, State of Arizona:

<u>Lode Claim Name</u>	<u>Recorded</u>		<u>B.L.M. Serial #</u>
	<u>Book</u>	<u>Page</u>	
✓ ROSEMARIE No. 1 Exception Amended	500 507	414 86	✓ A MC 66078
✓ ROSEMARIE No. 7 Exception Amended	500 507	420 88	✓ A MC 66080
ROSEMARIE No. 8 Exception Amended Amended	500 507 Doc. 1082-045	421 89	✓ A MC 66081
ROSEMARIE No. 9 Exception Amended	500 507	422 90	✓ A MC 66082
ROSEMARIE No. 10 Exception Amended	500 507	423 91	✓ A MC 66083
ROSEMARIE No. 12 Exception Amended Amended	500 507 Doc. 1082-047	425 92	✓ A MC 66084
ROSEMARIE No. 13 Exception Amended	500 507	426 93	✓ A MC 66085
ROSEMARIE No. 14 Exception Amended	500 507	427 94	✓ A MC 66086

RECEIVED  
BLM AZ STATE OFFICE  
2011 JUL 19 A 8:03  
PHOENIX, ARIZONA

EXHIBIT "A"

(pages 3 & 4)

The following mining claims are located in Secs. 27, 28, 32, 33 & 34, T.2 S., R.12 E., and Secs. 3 & 4, T.3 S., R12 E., Gila & Salt River Meridian, County of Pinal, State of Arizona:

<u>Lode Claim Name</u>	<u>Book</u>	<u>Recorded</u> <u>Page</u>	<u>B.L.M. Serial #</u>
✓ Hal #1	1382	220-221	✓ A MC 259557
Hal #2	1382	222-223	✓ A MC 259558
Hal #3	1382	224-225	✓ A MC 259559
Hal #4	1382	226-227	✓ A MC 259560
Hal #5	1382	228-229	✓ A MC 259561
Hal #6	1382	230-231	✓ A MC 259562
Hal #7	1382	232-233	✓ A MC 259563
Hal #8	1382	234-235	✓ A MC 259564
Hal #9	1382	236-237	✓ A MC 259565
Hal #10	1382	238-239	✓ A MC 259566
Hal #11	1382	240-241	✓ A MC 259567
Hal #12	1382	242-243	✓ A MC 259568
Hal #13	1382	244-245	✓ A MC 259569
Hal #14	1382	246-247	✓ A MC 259570
Hal #15	1382	248-249	✓ A MC 259571
Hal #16	1382	250-251	✓ A MC 259572
Hal #17	1382	252-253	✓ A MC 259573
Hal #18	1382	254-255	✓ A MC 259574
Hal #19	1382	256-257	✓ A MC 259575
Hal #20	1382	258-259	✓ A MC 259576
Hal #21	1382	260-261	✓ A MC 259577
Hal #22	1382	262-263	✓ A MC 259578
Hal #23	1382	264-265	✓ A MC 259579
Hal #24	1382	266-267	✓ A MC 259580
Hal #25	1382	268-269	✓ A MC 259581

PHOENIX, ARIZONA

2011 JUL 19 A 8:03

RECEIVED  
BLM AZ STATE OFFICE

Hal #26	1382	270-271	✓ A MC 259582
Hal #27	1382	272-273	✓ A MC 259583
Hal #28	1832	274-275	✓ A MC 259584
Hal #29	1382	276-277	✓ A MC 259585
Hal #30	1382	278-279	✓ A MC 259586
Hal #31	1382	280-281	✓ A MC 259587
Hal #32	1382	282-283	✓ A MC 259588
Hal #33	1382	284-285	✓ A MC 259589
Hal #34	1382	286-287	✓ A MC 259590
Hal #35	1382	288-289	✓ A MC 259591
Hal #36	1382	290-291	✓ A MC 259592
✓ Tekoa #9	1382	410-411	✓ A MC 259652
Tekoa #10	1382	412-413	✓ A MC 259653
Tekoa #11	1382	414-415	✓ A MC 259654
Tekoa #12	1382	416-417	✓ A MC 259655
Tekoa #13	1382	418-419	✓ A MC 259656

PHOENIX, ARIZONA

2011 JUL 19 A 8:03

RECEIVED  
BLM AZ STATE OFFICE

EXHIBIT "A"

(page 5)

The following mining claims are located in Sec. 16, 17 & 20, T.2 S., R.12 E., Gila & Salt River Meridian, County of Pinal, State of Arizona:

<u>Lode Claim Name</u>	<u>Book</u>	<u>Recorded</u> <u>Page</u>	<u>B.L.M. Serial #</u>
✓ Magic #1	1382	292-293	✓ A MC 259593
Magic #2	1382	294-295	✓ A MC 259594
Magic #3	1382	296-297	✓ A MC 259595
Magic #4	1382	298-299	✓ A MC 259596
Magic #5	1382	300-301	✓ A MC 259597
Magic #6	1382	302-303	✓ A MC 259598
Magic #7	1382	304-305	✓ A MC 259599
Magic #8	1382	306-307	✓ A MC 259600
Magic #9	1382	308-309	✓ A MC 259601
Magic #10	1382	310-311	✓ A MC 259602
Magic #11	1382	312-313	✓ A MC 259603
Magic #12	1382	314-315	✓ A MC 259604
Magic #13	1382	316-317	✓ A MC 259605
Magic #14	1382	318-319	✓ A MC 259606
Magic #15	1382	320-321	✓ A MC 259607
✓ Magic #23	1382	336-337	✓ A MC 259615
Magic #24	1382	338-339	✓ A MC 259616
Magic #25	1382	340-341	✓ A MC 259617
Magic #26	1382	342-343	✓ A MC 259618
✓ Magic #27	1556	710-711	✓ A MC 289765

PHOENIX ARIZONA

2011 JUL 19 A 8:03

RECEIVED  
BLM AZ STATE OFFICE

EXHIBIT "A"

(page 6)

The following mining claims are located in Sec. 12, T.2 S., R.11 E. and Secs. 7 & 8, T.2 S., R.12 E., Gila & Salt River Meridian, County of Pinal, State of Arizona:

<u>Lode Claim Name</u>	<u>Book</u>	<u>Recorded</u> <u>Page</u>	<u>B.L.M. Serial #</u>
✓ Seattle #1	1382	344-345	✓ A MC 259619
Seattle #2	1382	346-347	✓ A MC 259620
Seattle #3	1382	348-349	✓ A MC 259621
Seattle #4	1382	350-351	✓ A MC 259622
Seattle #5	1382	352-353	✓ A MC 259623
Seattle #6	1382	354-355	✓ A MC 259624
Seattle #7	1382	356-357	✓ A MC 259625
Seattle #8	1382	358-359	✓ A MC 259626
Seattle #9	1382	360-361	✓ A MC 259627
Seattle #10	1382	362-363	✓ A MC 259628
Seattle #11	1382	364-365	✓ A MC 259629
Seattle #12	1382	366-367	✓ A MC 259630
Seattle #13	1382	368-369	✓ A MC 259631
Seattle #14	1382	370-371	✓ A MC 259632
Seattle #15	1382	372-373	✓ A MC 259633
Seattle #16	1382	374-375	✓ A MC 259634
Seattle #17	1382	376-377	✓ A MC 259635
Seattle #18	1382	378-379	✓ A MC 259636
Seattle #19	1382	380-381	✓ A MC 259637
Seattle #20	1382	382-383	✓ A MC 259638
Seattle #21	1382	384-385	✓ A MC 259639
Seattle #22	1382	386-387	✓ A MC 259640
Seattle #23	1382	388-389	✓ A MC 259641
Seattle #24	1382	390-391	✓ A MC 259642
Seattle #25	1382	392-393	✓ A MC 259643

RECEIVED  
 BLM AZ STATE OFFICE  
 2011 JUL 19 A 8:03  
 PHOENIX ARIZONA

EXHIBIT "A"

(page 7)

The following mining claims are located in Secs. 8, 17 and 18, T.2 S., R.12 E., Gila & Salt River Meridian, County of Pinal, State of Arizona:

<u>Lode Claim Name</u>	<u>Recorded</u>		<u>B.L.M. Serial #</u>
	<u>Book</u>	<u>Page</u>	
✓ Sil-Flo No. 1	1420	465-466	✓ A MC 265778
Sil-Flo No. 2	1420	467-468	✓ A MC 265779
Sil-Flo No. 3	1420	469-470	✓ A MC 265780
Sil-Flo No. 4	1420	471-472	✓ A MC 265781
Sil-Flo No. 5	1420	473-474	✓ A MC 265782
Sil-Flo No. 6	1420	475-476	✓ A MC 265783
Sil-Flo No. 7	1420	477-478	✓ A MC 265784
Sil-Flo No. 8	1420	479-480	✓ A MC 265785
Sil-Flo No. 9	1420	481-482	✓ A MC 265786
Sil-Flo No. 10	1420	483-484	✓ A MC 265787
Sil-Flo No. 11	1420	485-486	✓ A MC 265788
Sil-Flo No. 12	1420	487-488	✓ A MC 265789
Sil-Flo No. 13	1420	489-490	✓ A MC 265790
Sil-Flo No. 14	1420	491-492	✓ A MC 265791
Sil-Flo No. 15	1420	493-494	✓ A MC 265792
Sil-Flo No. 16	1420	495-496	✓ A MC 265793
Sil-Flo No. 17	1420	497-498	✓ A MC 265794
Sil-Flo No. 18	1420	499-500	✓ A MC 265795

PHOENIX, ARIZONA

2011 JUL 19 A 8:03

RECEIVED  
B.L.M. AZ STATE OFFICE



EXHIBIT "A"

(page 8)

The following mining claims are located in Secs. 15, 16, 21 and 22, T.2 S., R.12 E., Gila & Salt River Meridian, County of Pinal, State of Arizona:

<u>Lode Claim Name</u>	<u>Recorded</u>		<u>B.L.M. Serial #</u>
	<u>Book</u>	<u>Page</u>	
Sil-Flo No. 19	1420	501-502	- A MC 265796
Sil-Flo No. 20	1420	503-504	-A MC 265797
Sil-Flo No. 21	1420	505-506	-A MC 265798
Sil-Flo No. 22	1420	507-508	- A MC 265799
Sil-Flo No. 23	1420	509-510	-A MC 265800
Sil-Flo No. 24	1420	511-512	- A MC 265801
Sil-Flo No. 25	1420	513-514	- A MC 265802
Sil-Flo No. 26	1420	515-516	-A MC 265803
Sil-Flo No. 27	1420	517-518	- A MC 265804
Sil-Flo No. 28	1420	519-520	- A MC 265805
Sil-Flo No. 29	1420	521-522	- A MC 265806
Sil-Flo No. 30	1420	523-524	- A MC 265807
Sil-Flo No. 31	1420	525-526	- A MC 265808
Sil-Flo No. 32	1420	527-528	-A MC 265809
Sil-Flo No. 33	1420	529-530	-A MC 265810
Sil-Flo No. 34	1420	531-532	-A MC 265811
Sil-Flo No. 35	1420	533-534	- A MC 265812
✓ Sil-Flo No. 36	1396	458-459	-A MC 262396
Amended	1420	535-536	
Sil-Flo No. 37	1396	460-461	- A MC 262397
Amended	1420	537-538	
Volcano No. 12R	1396	462-463	-A MC 262398
Amended	1420	539-540	
(Amended name – Sil Flo No. 38)			
✓ Sil-Flo No. 39	1420	541-542	-A MC 265813

RECEIVED  
 BLM AZ STATE OFFICE

STATE OF ARIZONA )  
                                      )  
COUNTY OF PINAL )

SS.

\*\*\*\*\*

AFFIDAVIT OF RENTAL FEE PAYMENT  
For the period  
September 1, 2011 to August 31, 2012

STATE OF ARIZONA )  
                                      )  
COUNTY OF PINAL )

SS.

Michel Houseman, being duly sworn, deposes and says that he is a citizen of the United States and more than twenty-one years of age, and resides at 484 Hawthorne Street, La Grande, Oregon 97850, in Union County, State of Oregon, and is personally acquainted with the hereinafter described mining claims situated in the Pioneer Mining District, Pinal County, Arizona, the location notices of which are recorded in the office of the County Recorder of said county as described below:

See Exhibit "A" attached

That the owner of said claims (2 lode mining claims and 1 millsite) is Harborlite Corporation, and that the enclosed "rental fees" of \$140.00 per claim for a total of \$420.00 (Four Hundred Twenty dollars) were paid by Harborlite Corporation, P.O. Box 960, Superior, AZ 85273, for the purpose of complying with the laws of the United States pertaining to assessment of annual work, and that said lode claims are being held for the valuable mineral contained therein and the millsite for the purpose of enhancing a fines containment area in conjunction with the mining operation. This "rental fee" is required in accordance with the Act of October 5, 1992 (Public Law 102-381, 106 Stat. 1374, 1378-79) and is in lieu of the requirements for performing assessment work under 30 U.S.C. 28-28e and for filing an annual Affidavit of Labor with the proper office of the Bureau of Land Management as outlined under Section 314(a) and (c) of FLPMA and §3833.2.

DATED this 11 day of July, A.D., 2011

M. Houseman  
Michel Houseman

RECEIVED  
BLM AZ STATE OFFICE  
2011 JUL 19 A 8:03  
PHOENIX ARIZONA

Subscribed and sworn before me this 11th day of July, A.D., 2011

Jonna S True  
Notary Public




EXHIBIT "A"

The following mining claims are located in Secs. 4, 8 & 9, T.2 S., R.12 E., G. & S.R.M., Pioneer Mining District, Pinal County, State of Arizona, the Location Notices are recorded in the office of the County Recorder of said county as described below:

<u>Claim Name</u>	<u>Docket</u>	<u>Page(s)</u>	<u>B.L.M. Serial #</u>
✓ FORGOTTEN WEDGE lode	374	545	✓ A MC 66077
✓ MARY T. FRACTION lode	1668	450-451	✓ A MC 303417
✓ HARBORLITE MILLSITE NO. 3A Amended	1781 1797	639-640 124-125	✓ A MC 317479

RECEIVED  
BLM AZ STATE OFFICE  
2011 JUL 19 A 8:03  
PHOENIX, ARIZONA

STATE OF ARIZONA )  
 )  
COUNTY OF PINAL ) SS.

\*\*\*\*\*

AFFIDAVIT OF RENTAL FEE PAYMENT  
For the period  
September 1, 2011 to August 31, 2012

RECEIVED  
BLMAZ STATE OFFICE  
2011 JUL 19 A 8:03  
PHOENIX, ARIZONA

STATE OF ARIZONA )  
 )  
COUNTY OF PINAL ) SS.


Michel Houseman, being duly sworn, deposes and says that he is a citizen of the United States and more than twenty-one years of age, and resides at 484 Hawthorne Street, La Grande, Oregon 97850, in Union County, State of Oregon, and is personally acquainted with the hereinafter described mining claims situated in the Pioneer Mining District, Pinal County, Arizona, the location notices of which are recorded in the office of the County Recorder of said county as described below:

See Exhibit "A" attached


That the owner of said claims (10 "Guzman" placer mining claims) is Harborlite Corporation, P.O. Box 960, Superior, AZ 85273, and that the enclosed "rental fees" of \$140.00 per claim for a total of \$1,400.00 (One Thousand Four Hundred dollars) were paid by Harborlite Corporation, for the purpose of complying with the laws of the United States pertaining to assessment of annual work, and that said claims are being held for the valuable mineral contained therein. This "rental fee" is required in accordance with the Act of October 5, 1992 (Public Law 102-381, 106 Stat. 1374, 1378-79) and is in lieu of the requirements for performing assessment work under 30 U.S.C. 28-28e and for filing an annual Affidavit of Labor with the proper office of the Bureau of Land Management as outlined under Section 314(a) and (c) of FLPMA and §3833.2.

These "rental fees" are being submitted to cover mining claims comprising a contiguous group.

DATED this 11 day of July, A.D., 2011

  
Michel Houseman

Subscribed and sworn before me this 11<sup>th</sup> day of July, A.D., 2011




  
Notary Public

EXHIBIT "A"

The following mining claims are located in Sections 8 & 16, T.2 S., R.12 E., Gila & Salt River Meridian, County of Pinal, State of Arizona and are duly recorded as indicated below, at the office of the County Recorder, Pinal County, Arizona:

<u>Placer Claim Name</u>	<u>Legal Description</u> <u>Section 8, T2S R12E</u>	<u>Date</u> <u>Located</u>	<u>Pinal County</u>		<u>BLM</u> <u>AMC#</u>
			<u>Book</u>	<u>Page</u>	
✓ Black Eye	W½ SE¼ SE¼ NW¼, SW¼ SE¼ NW¼, W½ NW¼ SE¼ NW¼	6/26/65	423	121	✓ 90407
Blueberry <i>attc</i>	NE¼ SE¼ NW¼, E½ NW¼ SE¼ NW¼ E½ SW¼ NE¼ NW¼	6/26/65	423	116	✓ 90406
Dewdrop	N½ SW¼ NE¼	6/26/65	423	114	✓ 90411
Divide	SE¼ SE¼ NW¼ SE¼, NE¼ NE¼ SW¼ SE¼, N½ NW¼ SE¼ SE¼, NW¼ NE¼ SE¼ SE¼, S½ SW¼ NE¼ SE¼, SW¼ SE¼ NE¼ SE¼	6/26/65	423	122	✓ 90414
Havalina	W½ NE¼ NW¼ SE¼, SE¼ NW¼ NW¼ SE¼, N½ SE¼ NW¼ SE¼, SE¼ NE¼ NW¼ SE¼, SW¼ NW¼ NE¼ SE¼, NW¼ SW¼ NE¼ SE¼	6/26/65	423	117	✓ 90408
Havalina No. 1	N½ NW¼ NW¼ SE¼, NE¼ NE¼ SW¼, E½ NW¼ NE¼ SW¼	6/26/65	423	118	✓ 90409
Havalina No. 2	E½ SE¼ SE¼ NW¼, SW¼ SW¼ NE¼, W½ SE¼ SW¼ NE¼	6/26/65	423	120	✓ 90410
I-DO-IT	E½ SE¼ SW¼ NE¼, NW¼ SE¼ NE¼, W½ SW¼ SE¼ NE¼	6/26/65	423	119	✓ 90412
Look-Out-Wedge	NE¼ NE¼ NW¼ SE¼, N½ NW¼ NE¼ SE¼, SE¼ NW¼ NE¼ SE¼, W½ NE¼ NE¼ SE¼, NE¼ SW¼ NE¼ SE¼, NW¼ SE¼ NE¼ SE¼	6/26/65	423	123	✓ 90413
<u>Section 16, T2S R12E</u>					
✓ Self Protection	SW¼ NE¼ SW¼ NW¼, W½ SE¼ SW¼ NW¼, NW¼ NE¼ NW¼ SW¼, W½ E½ NE¼ SW¼ NW¼, E½ NW¼ NE¼ SW¼ NW¼, E½ SE¼ NW¼ SW¼ NW¼, E½ E½ SW¼ SW¼ NW¼, W½ NE¼ SE¼ SW¼ NW¼, E½ NE¼ NW¼ NW¼ SW¼	1/22/51	42	362	✓ 89203

RECEIVED  
 BLM AZ STATE OFFICE  
 2011 JUL 19 A 8:03  
 PHOENIX, ARIZONA

STATE OF ARIZONA )  
 )  
COUNTY OF PINAL ) SS.

AFFIDAVIT OF RENTAL FEE PAYMENT  
For the period  
September 1, 2011 to August 31, 2012

RECEIVED  
BLM AZ STATE OFFICE  
2011 JUL 19 A 8:03  
PHOENIX, ARIZONA

STATE OF ARIZONA )  
 )  
COUNTY OF PINAL ) SS.


Michel Houseman, being duly sworn, deposes and says that he is a citizen of the United States and more than twenty-one years of age, and residing, La Grande, Oregon 97850, in Union County, State of Oregon, and is personally acquainted with the hereinafter described mining claims situated in the Pioneer Mining District, Pinal County, Arizona, the location notices of which are recorded in the office of the County Recorder of said county as described below:

See Exhibit "A" attached

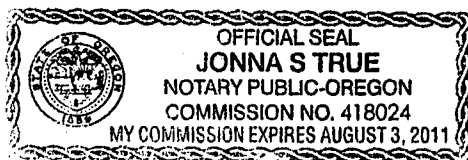
That the owner of said claims (7 "Guzman" lode mining claims) is Harborlite Corporation, P.O. Box 960, Superior, AZ 85273, and that the enclosed "rental fees" of \$140.00 per claim for a total of \$980.00 (Nine Hundred Eighty dollars) were paid by Harborlite Corporation, for the purpose of complying with the laws of the United States pertaining to assessment of annual work, and that said claims are being held for the valuable mineral contained therein. This "rental fee" is required in accordance with the Act of October 5, 1992 (Public Law 102-381, 106 Stat. 1374, 1378-79) and is in lieu of the requirements for performing assessment work under 30 U.S.C. 28-28e and for filing an annual Affidavit of Labor with the proper office of the Bureau of Land Management as outlined under Section 314(a) and (c) of FLPMA and §3833.2.

These "rental fees" are being submitted to cover mining claims comprising a contiguous group.

DATED this 11 day of July, A.D., 2011

  
Michel Houseman

Subscribed and sworn before me this 11<sup>th</sup> day of July, A.D., 2011



  
Notary Public

EXHIBIT "A"

The following mining claims are located in Sections 8 & 9, T.2 S., R.12 E., Gila & Salt River Meridian, County of Pinal, State of Arizona and are duly recorded as indicated below, at the office of the County Recorder, Pinal County, Arizona:

<u>Lode Name</u>	<u>Book</u>	<u>Page(s)</u>	<u>B.L.M. Serial #</u>	<u>Location Date</u>
✓ I-DO-IT	53	414	✓ A MC 87677	4/13/45
Amended	443	89		
2 <sup>nd</sup> Amended	1618	373-374		
LA CHOLLA	54	119	✓ A MC 87678	12/17/45
Amended	1618	375-376		
HAVALINA No. 2	53	428	✓ A MC 87679	6/04/45
Amended	443	88		
2 <sup>nd</sup> Amended	1618	381-382		
HAVALINA	53	427	✓ A MC 87680	4/11/45
Amended	1618	379-380		
✓ ATOMIC BOMB	54	43	✓ A MC 87683	11/13/45
Amended	1618	377-378		
CRUZALITE	438	246	✓ A MC 87684	11/04/65
Amended	1618	387-388		
MARKIE'S FRACTION	267	500	✓ A MC 87685	5/01/60
Amended	1618	389-390		

RECEIVED  
 BLM AZ STATE OFFICE  
 2011 JUL 19 A 8:04  
 PHOENIX, ARIZONA

STATE OF ARIZONA )  
 )  
COUNTY OF PINAL ) SS.

\*\*\*\*\*

AFFIDAVIT OF RENTAL FEE PAYMENT  
For the period  
September 1, 2011 to August 31, 2012

RECEIVED  
BLM AZ STATE OFFICE  
2011 JUL 19 A 8:04  
PHOENIX, ARIZONA

STATE OF ARIZONA )  
 )  
COUNTY OF PINAL ) SS.


Michel Houseman, being duly sworn, deposes and says that he is a citizen of the United States and more than twenty-one years of age, and resides at 484 Hawthorne Street, La Grande, Oregon 97850, in Union County, State of Oregon, and is personally acquainted with the hereinafter described mining claims situated in the Pioneer Mining District, Pinal County, Arizona, the location notices of which are recorded in the office of the County Recorder of said county as described below:

See Exhibit "A" attached


That the owner of said claims (10 lode mining claims) is Lewis and Thomas Williams, and that the enclosed "rental fees" of \$140.00 per claim for a total of \$1,400.00 (One Thousand Four Hundred dollars) were paid by Harborlite Corporation, P.O. Box 960, Superior, AZ 85273, for the purpose of complying with the laws of the United States pertaining to assessment of annual work, and that said claims are being held for the valuable mineral contained therein. This "rental fee" is required in accordance with the Act of October 5, 1992 (Public Law 102-381, 106 Stat. 1374, 1378-79) and is in lieu of the requirements for performing assessment work under 30 U.S.C. 28-28e and for filing an annual Affidavit of Labor with the proper office of the Bureau of Land Management as outlined under Section 314(a) and (c) of FLPMA and §3833.2.

These "rental fees" are being submitted to cover mining claims comprising a contiguous group.

DATED this 11 day of July, A.D., 2011

  
Michel Houseman

Subscribed and sworn before me this 11<sup>th</sup> day of July, A.D., 2011



  
Notary Public



EXHIBIT "A"

<u>Lode Claim Name</u>	<u>Loc. Date</u>	<u>Book</u>	<u>Pinal County</u>		<u>B.L.M. Data</u>		<u>Locator</u>
			<u>Page(s)</u>	<u>Filing Date</u>	<u>Serial No.</u>	<u>Date</u>	
✓ Bobbie Jo Perlite No. 1 Amended	10/6/85 1/11/90	1314 1651	459-60 501-02	10/7/85 1/15/90	✓ A MC 245404	11/4/85 2/8/90	Thomas Williams
Bobbie Jo Perlite No. 2 Amended	10/6/85 1/11/90	1314 1651	457-58 503-04	10/7/85 1/15/90	✓ A MC 245405	11/4/85 2/8/90	Thomas Williams
Bobbie Jo Perlite No. 3	10/6/85	1314	455-56	10/7/85	✓ A MC 245406	11/4/85	Thomas Williams
Bobbie Jo Perlite No. 4	10/12/85	1315	788-89	10/15/85	✓ A MC 245407	11/4/85	Thomas Williams
Bobbie Jo Perlite No. 5	10/12/85	1315	790-91	10/15/85	✓ A MC 245408	11/4/85	Thomas Williams
Bobbie Jo Perlite No. 6	10/12/85	1315	792-93	10/15/85	✓ A MC 245409	11/4/85	Thomas Williams
Bobbie Jo Perlite No. 7	10/12/85	1315	796-97	10/15/85	✓ A MC 245410	11/4/85	Thomas Williams
Bobbie Jo Perlite No. 8	10/12/85	1315	794-95	10/15/85	✓ A MC 245411	11/4/85	Thomas Williams
✓ B J No. 9	2/10/90	1657	523-24	2/20/90	✓ A MC 301847	3/2/90	Lewis Williams
✓ B J No. 10	4/8/92	1817	118-19	4/9/92	✓ A MC 321062	4/30/92	Lewis Williams

RECEIVED  
BLM AZ STATE OFFICE  
2011 JUL 19 A 8:04  
PHOENIX, ARIZONA

**United States Department of the Interior**  
**Bureau of Land Management**  
 LANDS/RECREATION & PLANNING  
 ONE N CENTRAL AVE  
 PHOENIX, AZ 85004 -2203  
 Phone: 602-417-9200

Receipt

No: 2385089

<b>Transaction #:</b> 2460080	
<b>Date of Transaction:</b> 07/19/2011	
<b>CUSTOMER:</b>	
WORLD MINERALS INC PO BOX 287 LA GRANDE, OR 97850-0287 US	

LINE #	QTY	DESCRIPTION	REMARKS	UNIT PRICE	TOTAL
1	1.00	LOCATABLE MINERALS / MINING CLAIMS-NOT NEW-UNADJUD, ONE AUTH NO. ONLY / MINING CLAIM MONEY RECEIVED CASES: AMC66079/\$23380.00	MAINT-167	- n/a -	23380.00
<b>TOTAL:</b>					<b>\$23,380.00</b>

PAYMENT INFORMATION					
1	AMOUNT:	23380.00	POSTMARKED:	07/15/2011	
	TYPE:	CHECK	RECEIVED:	07/19/2011	
	CHECK NO:	6300009134			
	NAME:	HARBORLITE IMERYS 130 CASTILIAN DRIVE SANTA BARBARA CA 93117 US			

REMARKS

This receipt was generated by the automated BLM Collections and Billing System and is a paper representation of a portion of the official electronic record contained therein.

RECEIVED  
BLM AZ STATE OFFICE  
2011 JUL 18 A 10:27  
PHOENIX, ARIZONA

RT 275 3 B  
FZ B20 7727  
07.18

# FedEx

For FedEx Express® Shipments Only

Page 1 of 1

Insert  
airbill  
here

Extre

From: (541) 963-3987  
Jonna True  
WORLD MINERALS, INC  
1501 6th Street  
La Grande, OR 97850

Origin ID: LGDA



Ship Date: 15JUL11  
AcWgt: 1.0 LB  
CAD: 3557453/NET3180

Delivery Address Bar Code



SHIP TO: (541) 963-3987  
Arizona State Office  
US Bureau of Land Management  
222 North Central Avenue

BILL SENDER

Ref #  
Invoice #  
PO #  
Dept #

Phoenix, AZ 85004

MON - 18 JUL A1  
PRIORITY OVERNIGHT

TRK# 7949 7767 7727  
0201



## SA ZSYA

85004  
AZ-US  
PHX





# WORLD MINERALS

WORLD MINERALS INC.  
Post Office Box 287  
1501 6<sup>th</sup> Street  
La Grande, OR 97850  
Tel: 541-963-3987  
Fax: 541-963-3995

Amc	87677	303417	
	66076	317479	259557
	94571	319070	265778
	90404	301847	262396
	89202	321062	245404
			289764

August 2, 2010

U.S. Department of the Interior  
Bureau of Land Management  
Attn: Public Room  
222 N. Central Avenue  
Phoenix, AZ 85004

Gentlemen:

Enclosed are four (5) "Affidavit of Rental Fee Payment" for the period September 1, 2010 to August 31, 2011 with Exhibits "A" attached. These Affidavits pertain to the claims of Harborlite Corporation as follows:

Harborlite - 2 lodes, 1 mill site  
 Bobbie Jo - 10 lodes  
 Guzman - 10 placers  
 Nord - 135 lodes, 2 mill sites  
 Guzman - 7 Lode claims

We are enclosing our check in the amount of \$23,380.00 representing the fee for filing based on \$140.00 per claim rental fees for these 167 claims. Please acknowledge receipt of these rental fees.

Sincerely,  
WORLD MINERALS INC.

Michel Houseman  
Manager, Mine Planning & Exploration

MH/jst

Enclosures

NO. OF CLAIMS 167  
 AMOUNT 23380.00  
 RECEIPT NO. 2179723  
 INIT. SPR

\*\* BLM-ASO\*\*

RECEIVED  
 BLM AZ STATE OFFICE  
 2010 JUL 29 A 8:06  
 PHOENIX, ARIZONA

STATE OF ARIZONA )  
 )  
COUNTY OF PINAL ) SS.

\*\*\*\*\*

AFFIDAVIT OF RENTAL FEE PAYMENT  
For the period  
September 1, 2010 to August 31, 2011

RECEIVED  
BLM AZ STATE OFFICE  
2010 JUL 29 A 8:06  
PHOENIX, ARIZONA

STATE OF ARIZONA )  
 )  
COUNTY OF PINAL ) SS.

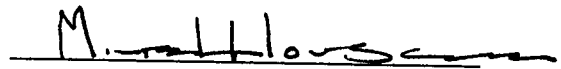
Michel Houseman, being duly sworn, deposes and says that he is a citizen of the United States and more than twenty-one years of age, and residing, La Grande, Oregon 97850, in Union County, State of Oregon, and is personally acquainted with the hereinafter described mining claims situated in the Pioneer Mining District, Pinal County, Arizona, the location notices of which are recorded in the office of the County Recorder of said county as described below:

See Exhibit "A" attached

That the owner of said claims (7 "Guzman" lode mining claims) is Harborlite Corporation, P.O. Box 960, Superior, AZ 85273, and that the enclosed "rental fees" of \$140.00 per claim for a total of \$980.00 (Nine Hundred Eighty dollars) were paid by Harborlite Corporation, for the purpose of complying with the laws of the United States pertaining to assessment of annual work, and that said claims are being held for the valuable mineral contained therein. This "rental fee" is required in accordance with the Act of October 5, 1992 (Public Law 102-381, 106 Stat. 1374, 1378-79) and is in lieu of the requirements for performing assessment work under 30 U.S.C. 28-28e and for filing an annual Affidavit of Labor with the proper office of the Bureau of Land Management as outlined under Section 314(a) and (c) of FLPMA and §3833.2.

These "rental fees" are being submitted to cover mining claims comprising a contiguous group.

DATED this 15 day of July, A.D., 2010

  
Michel Houseman

Subscribed and sworn before me this 15<sup>th</sup> day of July, A.D., 2010

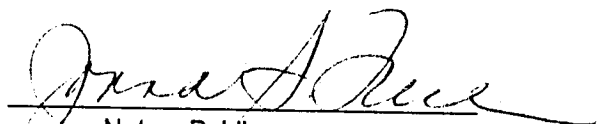
  
Notary Public

EXHIBIT "A"

The following mining claims are located in Sections 8 & 9, T.2 S., R.12 E., Gila & Salt River Meridian, County of Pinal, State of Arizona and are duly recorded as indicated below, at the office of the County Recorder, Pinal County, Arizona:

<u>Lode Name</u>	<u>Book</u>	<u>Page(s)</u>	<u>B.L.M. Serial #</u>	<u>Location Date</u>
I-DO-IT	53	414	A MC 87677	4/13/45
Amended	443	89		
2 <sup>nd</sup> Amended	1618	373-374		
LA CHOLLA	54	119	A MC 87678	12/17/45
Amended	1618	375-376		
HAVALINA No. 2	53	428	A MC 87679	6/04/45
Amended	443	88		
2 <sup>nd</sup> Amended	1618	381-382		
HAVALINA	53	427	A MC 87680	4/11/45
Amended	1618	379-380		
ATOMIC BOMB	54	43	A MC 87683	11/13/45
Amended	1618	377-378		
CRUZALITE	438	246	A MC 87684	11/04/65
Amended	1618	387-388		
MARKIE'S FRACTION	267	500	A MC 87685 ✓	5/01/60
Amended	1618	389-390		

RECEIVED  
BLM AZ STATE OFFICE  
2010 JUL 29 A 8:06  
PINAL COUNTY, ARIZONA

EL

STATE OF ARIZONA )

COUNTY OF PINAL )

SS.

\*\*\*\*\*

AFFIDAVIT OF RENTAL FEE PAYMENT  
For the period  
September 1, 2010 to August 31, 2011

RECEIVED  
BLM AZ STATE OFFICE  
2010 JUL 29 A 8:06  
PHOENIX, ARIZONA

STATE OF ARIZONA )

COUNTY OF PINAL )

SS.

Michel Houseman, being duly sworn, deposes and says that he is a citizen of the United States and more than twenty-one years of age, and resides at 484 Hawthorne Street, La Grande, Oregon 97850, in Union County, State of Oregon, and is personally acquainted with the hereinafter described mining claims situated in the Pioneer Mining District, Pinal County, Arizona, the location notices of which are recorded in the office of the County Recorder of said county as described below:


See Exhibit "A" attached

That the owner of said claims (2 lode mining claims and 1 millsite) is Harborlite Corporation, and that the enclosed "rental fees" of \$140.00 per claim for a total of \$420.00 (Four Hundred Twenty dollars) were paid by Harborlite Corporation, P.O. Box 960, Superior, AZ 85273, for the purpose of complying with the laws of the United States pertaining to assessment of annual work, and that said lode claims are being held for the valuable mineral contained therein and the millsite for the purpose of enhancing a fines containment area in conjunction with the mining operation. This "rental fee" is required in accordance with the Act of October 5, 1992 (Public Law 102-381, 106 Stat. 1374, 1378-79) and is in lieu of the requirements for performing assessment work under 30 U.S.C. 28-28e and for filing an annual Affidavit of Labor with the proper office of the Bureau of Land Management as outlined under Section 314(a) and (c) of FLPMA and §3833.2.

DATED this 15 day of July, A.D., 2010

Michel Houseman  
Michel Houseman

Subscribed and sworn before me this 15<sup>th</sup> day of July, A.D., 2010



Jonna S True  
Notary Public

STATE OF ARIZONA )  
 )  
COUNTY OF PINAL ) SS.

\*\*\*\*\*

AFFIDAVIT OF RENTAL FEE PAYMENT  
For the period  
September 1, 2010 to August 31, 2011

RECEIVED  
BLM AZ STATE OFFICE  
2010 JUL 29 A 8:06  
PHOENIX, ARIZONA

STATE OF ARIZONA )  
 )  
COUNTY OF PINAL ) SS.

Michel Houseman, being duly sworn, deposes and says that he is a citizen of the United States and more than twenty-one years of age, and resides at 484 Hawthorne Street, La Grande, Oregon 97850, in Union County, State of Oregon, and is personally acquainted with the hereinafter described millsite claims situated in the Pioneer Mining District, Pinal County, Arizona, the location notices of which are recorded in the office of the County Recorder of said county as described below:


See Exhibit "A" (8 pages) attached

That the owner of said claims (2 mill sites and 135 lodes formerly known as the Nord claims) is Harborlite Corporation, and that the enclosed "rental fees" of \$140.00 per claim for a total of \$19,180.00 (Nineteen Thousand, One Hundred Eighty dollars) were paid by Harborlite Corporation, P.O. Box 960, Superior, AZ 85273, for the purpose of complying with the laws of the United States pertaining to assessment of annual work, and that said claims are being held for the purpose of mining (on lode claims) and milling (on mill sites) perlite ore which is mined on our lode claims. This "rental fee" is required in accordance with the Act of October 5, 1992 (Public Law 102-381, 106 Stat. 1374, 1378-79) and is in lieu of the requirements for performing assessment work under 30 U.S.C. 28-28e and for filing an annual Affidavit of Labor with the proper office of the Bureau of Land Management as outlined under Section 314(a) and (c) of FLPMA and §3833.2.

DATED this 15 day of July, A.D., 2010

Michel Houseman  
Michel Houseman

Subscribed and sworn before me this 15th day of July, A.D., 2010



[Signature]  
Notary Public



EXHIBIT "A"

(page 1)

The following mining claims are located in Pinal County, State of Arizona, the location notices of which are recorded in the office of the County Recorder of said County as described below:

<u>Claim Name</u>	<u>Book/Docket</u>	<u>Page(s)</u>	<u>B.L.M. Serial #</u>
ROSEMARIE No. 6 Exception lode (situate in Sec.8)	507	87	A MC 66079
Candy Rock Fraction lode (situate in Sec. 16)	1556	712-713	A MC 289764
Lucero millsite (situate in Sec. 4)	1786	558-559	A MC 319070
Cynthia & John millsite (situate in Sec. 4)	993	426-427	A MC 94571

All claims are located in T.2 S., R.12 E., G. & S.R.M.

RECEIVED  
BLM AZ STATE OFFICE  
2010 JUL 29 A 8:06  
PHOENIX, ARIZONA

(4)

EXHIBIT "A"

(page 2)

The following lode mining claims are located in Secs. 8 & 9, T.2 S., R.12 E., Gila & Salt River Meridian, County of Pinal, State of Arizona:

<u>Lode Claim Name</u>	<u>Recorded</u>		<u>B.L.M. Serial #</u>
	<u>Book</u>	<u>Page</u>	
ROSEMARIE No. 1 Exception Amended	500 507	414 86	A MC 66078 ✓
ROSEMARIE No. 7 Exception Amended	500 507	420 88	A MC 66080
ROSEMARIE No. 8 Exception Amended Amended	500 507 Doc. 1082-045	421 89	A MC 66081
ROSEMARIE No. 9 Exception Amended	500 507	422 90	A MC 66082
ROSEMARIE No. 10 Exception Amended	500 507	423 91	A MC 66083
ROSEMARIE No. 12 Exception Amended Amended	500 507 Doc. 1082-047	425 92	A MC 66084
ROSEMARIE No. 13 Exception Amended	500 507	426 93	A MC 66085
ROSEMARIE No. 14 Exception Amended	500 507	427 94	A MC 66086

RECEIVED  
 BLM AZ STATE OFFICE  
 2010 JUL 29 A 8:06  
 PINAL, ARIZONA

EXHIBIT "A"

(pages 3 & 4)

The following mining claims are located in Secs. 27, 28, 32, 33 & 34, T.2 S., R.12 E., and Secs. 3 & 4, T.3 S., R12 E., Gila & Salt River Meridian, County of Pinal, State of Arizona:

<u>Lode Claim Name</u>	<u>Book</u>	<u>Recorded</u> <u>Page</u>	<u>B.L.M. Serial #</u>
Hal #1	1382	220-221	A MC 259557
Hal #2	1382	222-223	A MC 259558
Hal #3	1382	224-225	A MC 259559
Hal #4	1382	226-227	A MC 259560
Hal #5	1382	228-229	A MC 259561
Hal #6	1382	230-231	A MC 259562
Hal #7	1382	232-233	A MC 259563
Hal #8	1382	234-235	A MC 259564
Hal #9	1382	236-237	A MC 259565
Hal #10	1382	238-239	A MC 259566
Hal #11	1382	240-241	A MC 259567
Hal #12	1382	242-243	A MC 259568
Hal #13	1382	244-245	A MC 259569
Hal #14	1382	246-247	A MC 259570
Hal #15	1382	248-249	A MC 259571
Hal #16	1382	250-251	A MC 259572
Hal #17	1382	252-253	A MC 259573
Hal #18	1382	254-255	A MC 259574
Hal #19	1382	256-257	A MC 259575
Hal #20	1382	258-259	A MC 259576
Hal #21	1382	260-261	A MC 259577
Hal #22	1382	262-263	A MC 259578
Hal #23	1382	264-265	A MC 259579
Hal #24	1382	266-267	A MC 259580
Hal #25	1382	268-269	A MC 259581

PROPERTY, ARIZONA

2010 JUL 29 A 8: 01

RECEIVED  
BLM AZ STATE OFFICE

25

Hal #26	1382	270-271	A MC 259582
Hal #27	1382	272-273	A MC 259583
Hal #28	1832	274-275	A MC 259584
Hal #29	1382	276-277	A MC 259585
Hal #30	1382	278-279	A MC 259586
Hal #31	1382	280-281	A MC 259587
Hal #32	1382	282-283	A MC 259588
Hal #33	1382	284-285	A MC 259589
Hal #34	1382	286-287	A MC 259590
Hal #35	1382	288-289	A MC 259591
Hal #36	1382	290-291	A MC 259592 °
Tekoa #9	1382	410-411	A MC 259652
Tekoa #10	1382	412-413	A MC 259653
Tekoa #11	1382	414-415	A MC 259654
Tekoa #12	1382	416-417	A MC 259655
Tekoa #13	1382	418-419	A MC 259656

PHOENIX, ARIZONA

2009 JUL 29 A 8:01

RECEIVED  
BLM AZ STATE OFFICE

140

EXHIBIT "A"

(page 5)

The following mining claims are located in Sec. 16, 17 & 20, T.2 S., R.12 E., Gila & Salt River Meridian, County of Pinal, State of Arizona:

<u>Lode Claim Name</u>	<u>Book</u>	<u>Recorded</u> <u>Page</u>	<u>B.L.M. Serial #</u>
Magic #1	1382	292-293	A MC 259593
Magic #2	1382	294-295	A MC 259594
Magic #3	1382	296-297	A MC 259595
Magic #4	1382	298-299	A MC 259596
Magic #5	1382	300-301	A MC 259597
Magic #6	1382	302-303	A MC 259598
Magic #7	1382	304-305	A MC 259599
Magic #8	1382	306-307	A MC 259600
Magic #9	1382	308-309	A MC 259601
Magic #10	1382	310-311	A MC 259602
Magic #11	1382	312-313	A MC 259603
Magic #12	1382	314-315	A MC 259604
Magic #13	1382	316-317	A MC 259605
Magic #14	1382	318-319	A MC 259606
Magic #15	1382	320-321	A MC 259607
Magic #23	1382	336-337	A MC 259615
Magic #24	1382	338-339	A MC 259616
Magic #25	1382	340-341	A MC 259617
Magic #26	1382	342-343	A MC 259618
Magic #27	1556	710-711	A MC 289765

RECEIVED  
 PINAL STATE OFFICE  
 2010 JUL 29 A 8:01  
 PINAL, ARIZONA

20

EXHIBIT "A"

(page 6)

The following mining claims are located in Sec. 12, T.2 S., R.11 E. and Secs. 7 & 8, T.2 S., R.12 E., Gila & Salt River Meridian, County of Pinal, State of Arizona:

<u>Lode Claim Name</u>	<u>Book</u>	<u>Recorded</u> <u>Page</u>	<u>B.L.M. Serial #</u>
Seattle #1	1382	344-345	A MC 259619
Seattle #2	1382	346-347	A MC 259620
Seattle #3	1382	348-349	A MC 259621
Seattle #4	1382	350-351	A MC 259622
Seattle #5	1382	352-353	A MC 259623
Seattle #6	1382	354-355	A MC 259624
Seattle #7	1382	356-357	A MC 259625
Seattle #8	1382	358-359	A MC 259626
Seattle #9	1382	360-361	A MC 259627
Seattle #10	1382	362-363	A MC 259628
Seattle #11	1382	364-365	A MC 259629
Seattle #12	1382	366-367	A MC 259630
Seattle #13	1382	368-369	A MC 259631
Seattle #14	1382	370-371	A MC 259632
Seattle #15	1382	372-373	A MC 259633
Seattle #16	1382	374-375	A MC 259634
Seattle #17	1382	376-377	A MC 259635
Seattle #18	1382	378-379	A MC 259636
Seattle #19	1382	380-381	A MC 259637
Seattle #20	1382	382-383	A MC 259638
Seattle #21	1382	384-385	A MC 259639
Seattle #22	1382	386-387	A MC 259640
Seattle #23	1382	388-389	A MC 259641
Seattle #24	1382	390-391	A MC 259642
Seattle #25	1382	392-393	A MC 259643

PINAL COUNTY, ARIZONA

2009 JUL 29 A 8:01

RECEIVED  
BLM AZ STATE OFFICE

15

EXHIBIT "A"

(page 7)

The following mining claims are located in Secs. 8, 17 and 18, T.2 S., R.12 E., Gila & Salt River Meridian, County of Pinal, State of Arizona:

<u>Lode Claim Name</u>	<u>Recorded</u>		<u>B.L.M. Serial #</u>
	<u>Book</u>	<u>Page</u>	
Sil-Flo No. 1	1420	465-466	A MC 265778
Sil-Flo No. 2	1420	467-468	A MC 265779
Sil-Flo No. 3	1420	469-470	A MC 265780
Sil-Flo No. 4	1420	471-472	A MC 265781
Sil-Flo No. 5	1420	473-474	A MC 265782
Sil-Flo No. 6	1420	475-476	A MC 265783
Sil-Flo No. 7	1420	477-478	A MC 265784
Sil-Flo No. 8	1420	479-480	A MC 265785
Sil-Flo No. 9	1420	481-482	A MC 265786
Sil-Flo No. 10	1420	483-484	A MC 265787
Sil-Flo No. 11	1420	485-486	A MC 265788
Sil-Flo No. 12	1420	487-488	A MC 265789
Sil-Flo No. 13	1420	489-490	A MC 265790
Sil-Flo No. 14	1420	491-492	A MC 265791
Sil-Flo No. 15	1420	493-494	A MC 265792
Sil-Flo No. 16	1420	495-496	A MC 265793
Sil-Flo No. 17	1420	497-498	A MC 265794
Sil-Flo No. 18	1420	499-500	A MC 265795

RECEIVED  
 BLM AZ STATE OFFICE  
 2010 JUL 29 A 8:07  
 PROPERTY, MINING

8

EXHIBIT "A"

(page 8)

The following mining claims are located in Secs. 15, 16, 21 and 22, T.2 S., R.12 E., Gila & Salt River Meridian, County of Pinal, State of Arizona:

<u>Lode Claim Name</u>	<u>Recorded</u>		<u>B.L.M. Serial #</u>
	<u>Book</u>	<u>Page</u>	
Sil-Flo No. 19	1420	501-502	A MC 265796
Sil-Flo No. 20	1420	503-504	A MC 265797
Sil-Flo No. 21	1420	505-506	A MC 265798
Sil-Flo No. 22	1420	507-508	A MC 265799
Sil-Flo No. 23	1420	509-510	A MC 265800
Sil-Flo No. 24	1420	511-512	A MC 265801
Sil-Flo No. 25	1420	513-514	A MC 265802
Sil-Flo No. 26	1420	515-516	A MC 265803
Sil-Flo No. 27	1420	517-518	A MC 265804
Sil-Flo No. 28	1420	519-520	A MC 265805
Sil-Flo No. 29	1420	521-522	A MC 265806
Sil-Flo No. 30	1420	523-524	A MC 265807
Sil-Flo No. 31	1420	525-526	A MC 265808
Sil-Flo No. 32	1420	527-528	A MC 265809
Sil-Flo No. 33	1420	529-530	A MC 265810
Sil-Flo No. 34	1420	531-532	A MC 265811
Sil-Flo No. 35	1420	533-534	A MC 265812
Sil-Flo No. 36	1396	458-459	A MC 262396
Amended	1420	535-536	
Sil-Flo No. 37	1396	460-461	A MC 262397
Amended	1420	537-538	
Volcano No. 12R	1396	462-463	A MC 262398
Amended	1420	539-540	
(Amended name – Sil Flo No. 38)			
Sil-Flo No. 39	1420	541-542	A MC 265813

2009 JUN 29 A 8:07  
 PINAL COUNTY ARIZONA  
 BLM AZ STATE OFFICE

RECEIVED  
 BLM AZ STATE OFFICE

21



STATE OF ARIZONA )  
COUNTY OF PINAL )

SS.

RECEIVED  
BLM AZ STATE OFFICE  
2010 JUL 29 A 8:07  
PHOENIX, ARIZONA

\*\*\*\*\*

AFFIDAVIT OF RENTAL FEE PAYMENT  
For the period  
September 1, 2010 to August 31, 2011

STATE OF ARIZONA )  
COUNTY OF PINAL )

SS.

Michel Houseman, being duly sworn, deposes and says that he is a citizen of the United States and more than twenty-one years of age, and resides at 484 Hawthorne Street, La Grande, Oregon 97850, in Union County, State of Oregon, and is personally acquainted with the hereinafter described mining claims situated in the Pioneer Mining District, Pinal County, Arizona, the location notices of which are recorded in the office of the County Recorder of said county as described below:

See Exhibit "A" attached

That the owner of said claims (10 lode mining claims) is Lewis and Thomas Williams, and that the enclosed "rental fees" of \$140.00 per claim for a total of \$1,400.00 (One Thousand Four Hundred dollars) were paid by Harborlite Corporation, P.O. Box 960, Superior, AZ 85273, for the purpose of complying with the laws of the United States pertaining to assessment of annual work, and that said claims are being held for the valuable mineral contained therein. This "rental fee" is required in accordance with the Act of October 5, 1992 (Public Law 102-381, 106 Stat. 1374, 1378-79) and is in lieu of the requirements for performing assessment work under 30 U.S.C. 28-28e and for filing an annual Affidavit of Labor with the proper office of the Bureau of Land Management as outlined under Section 314(a) and (c) of FLPMA and §3833.2.

These "rental fees" are being submitted to cover mining claims comprising a contiguous group.

DATED this 15 day of July, A.D., 2010

Michel Houseman  
Michel Houseman

Subscribed and sworn before me this 15<sup>th</sup> day of July, A.D., 2010

[Signature]  
Notary Public

NOTARY PUBLIC STATE OF ARIZONA  
COMMISSION EXPIRES 12/31/2011  
MICHEL HOUSEMAN  
484 HAWTHORNE STREET  
LA GRANDE, OREGON 97850  
(503) 862-1111

EXHIBIT "A"

<u>Lode Claim Name</u>	<u>Loc. Date</u>	<u>Book</u>	<u>Pinal County</u>		<u>B.L.M. Data</u>		<u>Locator</u>
			<u>Page(s)</u>	<u>Filing Date</u>	<u>Serial No.</u>	<u>Date</u>	
Bobbie Jo Perlite No. 1 Amended	10/6/85 1/11/90	1314 1651	459-60 501-02	10/7/85 1/15/90	A MC 245404	11/4/85 2/8/90	Thomas Williams
Bobbie Jo Perlite No. 2 Amended	10/6/85 1/11/90	1314 1651	457-58 503-04	10/7/85 1/15/90	A MC 245405	11/4/85 2/8/90	Thomas Williams
Bobbie Jo Perlite No. 3	10/6/85	1314	455-56	10/7/85	A MC 245406	11/4/85	Thomas Williams
Bobbie Jo Perlite No. 4	10/12/85	1315	788-89	10/15/85	A MC 245407	11/4/85	Thomas Williams
Bobbie Jo Perlite No. 5	10/12/85	1315	790-91	10/15/85	A MC 245408	11/4/85	Thomas Williams
Bobbie Jo Perlite No. 6	10/12/85	1315	792-93	10/15/85	A MC 245409	11/4/85	Thomas Williams
Bobbie Jo Perlite No. 7	10/12/85	1315	796-97	10/15/85	A MC 245410	11/4/85	Thomas Williams
Bobbie Jo Perlite No. 8	10/12/85	1315	794-95	10/15/85	A MC 245411	11/4/85	Thomas Williams
B J No. 9	2/10/90	1657	523-24	2/20/90	A MC 301847	3/2/90	Lewis Williams
B J No. 10	4/8/92	1817	118-19	4/9/92	A MC 321062	4/30/92	Lewis Williams

RECEIVED  
BLM AZ STATE OFFICE  
2010 JUL 29 A 8:01  
PIQUEWAY, ARIZONA

STATE OF ARIZONA )  
 )  
COUNTY OF PINAL ) SS.

\*\*\*\*\*

AFFIDAVIT OF RENTAL FEE PAYMENT  
For the period  
September 1, 2010 to August 31, 2011

RECEIVED  
BLM AZ STATE OFFICE  
2010 JUL 29 A 8:01  
PHOENIX, ARIZONA

STATE OF ARIZONA )  
 )  
COUNTY OF PINAL ) SS.

Michel Houseman, being duly sworn, deposes and says that he is a citizen of the United States and more than twenty-one years of age, and resides at 484 Hawthorne Street, La Grande, Oregon 97850, in Union County, State of Oregon, and is personally acquainted with the hereinafter described mining claims situated in the Pioneer Mining District, Pinal County, Arizona, the location notices of which are recorded in the office of the County Recorder of said county as described below:

See Exhibit "A" attached

That the owner of said claims (10 "Guzman" placer mining claims) is Harborlite Corporation, P.O. Box 960, Superior, AZ 85273, and that the enclosed "rental fees" of \$140.00 per claim for a total of \$1,400.00 (One Thousand Four Hundred dollars) were paid by Harborlite Corporation, for the purpose of complying with the laws of the United States pertaining to assessment of annual work, and that said claims are being held for the valuable mineral contained therein. This "rental fee" is required in accordance with the Act of October 5, 1992 (Public Law 102-381, 106 Stat. 1374, 1378-79) and is in lieu of the requirements for performing assessment work under 30 U.S.C. 28-28e and for filing an annual Affidavit of Labor with the proper office of the Bureau of Land Management as outlined under Section 314(a) and (c) of FLPMA and §3833.2.

These "rental fees" are being submitted to cover mining claims comprising a contiguous group.

DATED this 15 day of July, A.D., 2010

Michel Houseman  
Michel Houseman

Subscribed and sworn before me this 15<sup>th</sup> day of July, A.D., 2010

[Signature]  
Notary Public



EXHIBIT "A"

The following mining claims are located in Sections 8 & 16, T.2 S., R.12 E., Gila & Salt River Meridian, County of Pinal, State of Arizona and are duly recorded as indicated below, at the office of the County Recorder, Pinal County, Arizona:

<u>Placer Claim Name</u>	<u>Legal Description</u> <u>Section 8, T2S R12E</u>	<u>Date</u> <u>Located</u>	<u>Pinal County</u>		<u>BLM</u> <u>AMC#</u>
			<u>Book</u>	<u>Page</u>	
Black Eye	W½ SE¼ SE¼ NW¼, SW¼ SE¼ NW¼, W½ NW¼ SE¼ NW¼	6/26/65	423	121	90407
Blueberry	NE¼ SE¼ NW¼, E½ NW¼ SE¼ NW¼ E½ SW¼ NE¼ NW¼	6/26/65	423	116	90406
Dewdrop	N½ SW¼ NE¼	6/26/65	423	114	90411
Divide	SE¼ SE¼ NW¼ SE¼, NE¼ NE¼ SW¼ SE¼, N½ NW¼ SE¼ SE¼, NW¼ NE¼ SE¼ SE¼, S½ SW¼ NE¼ SE¼, SW¼ SE¼ NE¼ SE¼	6/26/65	423	122	90414
Havalina	W½ NE¼ NW¼ SE¼, SE¼ NW¼ NW¼ SE¼, N½ SE¼ NW¼ SE¼, SE¼ NE¼ NW¼ SE¼, SW¼ NW¼ NE¼ SE¼, NW¼ SW¼ NE¼ SE¼	6/26/65	423	117	90408
Havalina No. 1	N½ NW¼ NW¼ SE¼, NE¼ NE¼ SW¼, E½ NW¼ NE¼ SW¼	6/26/65	423	118	90409
Havalina No. 2	E½ SE¼ SE¼ NW¼, SW¼ SW¼ NE¼, W½ SE¼ SW¼ NE¼	6/26/65	423	120	90410
I-DO-IT	E½ SE¼ SW¼ NE¼, NW¼ SE¼ NE¼, W½ SW¼ SE¼ NE¼	6/26/65	423	119	90412
Look-Out-Wedge	NE¼ NE¼ NW¼ SE¼, N½ NW¼ NE¼ SE¼, SE¼ NW¼ NE¼ SE¼, W½ NE¼ NE¼ SE¼, NE¼ SW¼ NE¼ SE¼, NW¼ SE¼ NE¼ SE¼	6/26/65	423	123	90413
<u>Section 16, T2S R12E</u>					
Self Protection	SW¼ NE¼ SW¼ NW¼, W½ SE¼ SW¼ NW¼, NW¼ NE¼ NW¼ SW¼, W½ E½ NE¼ SW¼ NW¼, E½ NW¼ NE¼ SW¼ NW¼, E½ SE¼ NW¼ SW¼ NW¼, E½ E½ SW¼ SW¼ NW¼, W½ NE¼ SE¼ SW¼ NW¼, E½ NE¼ NW¼ NW¼ SW¼	1/22/51	42	362	89203

ENTERED INTO COMPUTER

AUG 10 2010

RECEIVED  
BLM AZ STATE OFFICE  
2010 JUL 29 A 8:07  
PINAL COUNTY, ARIZONA

1

United States Department of the Interior  
 Bureau of Land Management  
 LANDS/RECREATION & PLANNING  
 ONE N CENTRAL AVE  
 PHOENIX, AZ 85004 -2203  
 Phone:

Receipt

No: 2179723

Transaction #: 2249296		<b>ENTERED INTO COMPUTER</b>
Date of Transaction: 07/29/2010		
CUSTOMER:	WORLD MINERALS INC PO BOX 287 LA GRANDE, OR 97850-0287 US	AUG 10 2010

LINE #	QTY	DESCRIPTION	REMARKS	UNIT PRICE	TOTAL
1	1.00	LOCATABLE MINERALS / MINING CLAIMS-NOT NEW-UNADJUD, ONE AUTH NO. ONLY / MINING CLAIM MONEY RECEIVED CASES: AMC87677/\$23380.00	MAINT-167	- n/a -	23380.00
<b>TOTAL:</b>					<b>\$23,380.00</b>

PAYMENT INFORMATION					
1	AMOUNT:	23380.00	POSTMARKED:	07/26/2010	
	TYPE:	CHECK	RECEIVED:	07/29/2010	
	CHECK NO:	6300005269			
	NAME:	HARBORLITE 130 CASTILIAN DRIVE SANTA BARBARA CA 93117 US			

REMARKS

This receipt was generated by the automated BLM Collections and Billing System and is a paper representation of a portion of the official electronic record contained therein.



# WORLD MINERALS

AMC8767  
 WORLD MINERALS INC. 6607  
 Post Office Box 287  
 1501 6<sup>th</sup> Street 9456  
 La Grande, OR 97850 289764  
 Tel: 541-963-3987  
 Fax: 541-963-3995

31907  
 25955  
 28976  
 265778  
 262396  
 245404  
 301847  
 321062  
 90404  
 89202

2009 AUG 27 A 8:16  
 PHOENIX, ARIZONA  
 RECEIVED  
 CLAIMS STATE OFFICE

August 13, 2009

U.S. Department of the Interior  
 Bureau of Land Management  
 Attn: Public Room  
 222 N. Central Avenue  
 Phoenix, AZ 85004

Gentlemen:

Enclosed is one (1) "Affidavit of Rental Fee Payment" for the period September 1, 2009 to August 31, 2010 with Exhibit "A" attached. This Affidavit pertains to the claims of Harborlite Corporation as follows:

Harborlite – Guzman – 7 Lode Claims

We are enclosing our check in the amount of \$980.00 representing the fee for filing based on \$140.00 per claim rental fees for these 7 claims. Please acknowledge receipt of these rental fees.

Sincerely,  
 WORLD MINERALS INC.

Michel Houseman  
 Manager, Mine Planning & Exploration

MH/jst

Enclosures



STATE OF ARIZONA )  
 )  
COUNTY OF PINAL )

SS.

\*\*\*\*\*

AFFIDAVIT OF RENTAL FEE PAYMENT  
For the period  
September 1, 2009 to August 31, 2010

RECORDED  
BLM ARIZONA OFFICE  
2009 AUG 27 A 8:16  
SHERIFF'S OFFICE

STATE OF ARIZONA )  
 )  
COUNTY OF PINAL )

SS.

Michel Houseman, being duly sworn, deposes and says that he is a citizen of the United States and more than twenty-one years of age, and residing, La Grande, Oregon 97850, in Union County, State of Oregon, and is personally acquainted with the hereinafter described mining claims situated in the Pioneer Mining District, Pinal County, Arizona, the location notices of which are recorded in the office of the County Recorder of said county as described below:

See Exhibit "A" attached


That the owner of said claims (7 "Guzman" lode mining claims) is Harborlite Corporation, P.O. Box 960, Superior, AZ 85273, and that the enclosed "rental fees" of \$140.00 per claim for a total of \$980.00 (Nine Hundred Eighty dollars) were paid by Harborlite Corporation, for the purpose of complying with the laws of the United States pertaining to assessment of annual work, and that said claims are being held for the valuable mineral contained therein. This "rental fee" is required in accordance with the Act of October 5, 1992 (Public Law 102-381, 106 Stat. 1374, 1378-79) and is in lieu of the requirements for performing assessment work under 30 U.S.C. 28-28e and for filing an annual Affidavit of Labor with the proper office of the Bureau of Land Management as outlined under Section 314(a) and (c) of FLPMA and §3833.2.

These "rental fees" are being submitted to cover mining claims comprising a contiguous group.

DATED this 13 day of August, A.D., 2009

Michel Houseman  
Michel Houseman

Subscribed and sworn before me this 13<sup>th</sup> day of August, A.D., 2009



Jonna S True  
Notary Public

EXHIBIT "A"

The following mining claims are located in Sections 8 & 9, T.2 S., R.12 E., Gila & Salt River Meridian, County of Pinal, State of Arizona and are duly recorded as indicated below, at the office of the County Recorder, Pinal County, Arizona:

<u>Lode Name</u>	<u>Book</u>	<u>Page(s)</u>	<u>B.L.M. Serial #</u>	<u>Location Date</u>
I-DO-IT	53	414	A MC 87677	4/13/45
Amended	443	89		
2 <sup>nd</sup> Amended	1618	373-374		
LA CHOLLA	54	119	A MC 87678	12/17/45
Amended	1618	375-376		
HAVALINA No. 2	53	428	A MC 87679	6/04/45
Amended	443	88		
2 <sup>nd</sup> Amended	1618	381-382		
HAVALINA	53	427	A MC 87680	4/11/45
Amended	1618	379-380		
ATOMIC BOMB	54	43	A MC 87683	11/13/45
Amended	1618	377-378		
CRUZALITE	438	246	A MC 87684	11/04/65
Amended	1618	387-388		
MARKIE'S FRACTION	267	500	A MC 87685	5/01/60
Amended	1618	389-390		

REC'D  
 2009 AUG 27 A 8:15  
 PINAL COUNTY RECORDER





# United States Department of the Interior



BUREAU OF LAND MANAGEMENT

Arizona State Office

One North Central Avenue, Suite 800

Phoenix, Arizona 85004-4427

www.blm.gov/az/

August 7, 2009

In Reply Refer To:  
3862 (9330) AB  
AZA 27337

RECEIVED  
BLM ARIZONA STATE OFFICE  
2009 AUG 27 A 8:16  
PHOENIX, ARIZONA

CERTIFIED MAIL – RETURN RECEIPT REQUESTED 7008 2810 0000 6281 1945

## DECISION

Harborlite Corporation	:	Mineral Patent Application
1950 East W Avenue	:	AZA 27337
Vicksburg, Michigan 49097	:	

**PARTIAL WITHDRAWAL OF MINERAL PATENT APPLICATION**  
**AZA 27337 ACCEPTED**  
**FINAL CERTIFICATE CANCELLED IN PART**

On November 27, 1992, the above-identified mineral patent application was filed with the Bureau of Land Management (BLM). The First Half – Mineral Entry Final Certificate issued December 1, 1994.

On July 23, 2009, Harborlite Corporation, the authorized representative for Guzman Construction Company, as provided in a letter dated November 18, 1996, requested the withdrawal of the following mining claims from the patent application. As requested, the mining claims are hereby withdrawn in their entirety.


AMC 87683	ATOMIC BOMB
AMC 87684	CRUZALITE
AMC 87680	HAVALINA
AMC 87679	HAVALINA No. 2
AMC 87677	I-DO-IT
AMC 87678	LA CHOLLA
AMC 87985	MARKIE'S FRACTION

The withdrawal of the subject mining claims is hereby accepted without prejudice from the application, and the appropriate final certificate has been cancelled in part.

Now that the final certificate has been cancelled for the above-cited mining claims, the rental fee, implemented by the 1993 Appropriations Act and 74 FR 30959 – 30962 (June 29, 2009), in the amount of \$140 for each of the mining claims withdrawn, will be due on or before September 1, 2009.

Our records indicate that on June 9, 1993, the purchase money was received. A refund in the amount of \$475 will be authorized and sent to the address above.

If you have any questions, please contact Amy Bunda at 602-417-9334.

*for*   
Alvin L. Burch  
Group Administrator  
Renewable and Mineral Resources

cc:  
Guzman Construction Company  
Attn: Mike Guzman, Jr.  
P.O. Box 3100  
Globe, Arizona 85502

Tonto National Forest  
2324 E. McDowell Road  
Phoenix, Arizona 85006

Harborlite Corporation  
c/o World Minerals, Inc.  
Attn: Michael Houseman  
1501 6<sup>th</sup> Street  
La Grande, Oregon 97850

REC'D  
PLM/MS/10/08/09  
2009 AUG 27 A 8:16  
PHOENIX, ARIZONA



**WORLD  
MINERALS**

WORLD MINERALS INC.  
Post Office Box 287  
1501 6<sup>th</sup> Street  
La Grande, OR 97850  
Tel: 541-963-3987  
Fax: 541-963-3995

August 10, 2009

U.S. Department of the Interior  
Bureau of Land Management  
Attn: Public Room  
222 N. Central Avenue  
Phoenix, AZ 85004

RECEIVED  
BLM/ASST. DIR. OFFICE  
2009 AUG 27 A 8:16  
PHOENIX, ARIZONA

Gentlemen:

Enclosed are four (4) "Affidavit of Rental Fee Payment" for the period September 1, 2009 to August 31, 2010 with Exhibits "A" attached. These Affidavits pertain to the claims of Harborlite Corporation as follows:

Harborlite – 2 lodes, 1 mill site

Bobbie Jo – 10 lodes  
Guzman – 10 placers  
Nord - 135 lodes, 2 mill sites

We are enclosing our check in the amount of \$22,400.00 representing the fee for filing based on \$140.00 per claim rental fees for these 160 claims. Please acknowledge receipt of these rental fees.

Sincerely,  
WORLD MINERALS INC.

Michel Houseman  
Manager, Mine Planning & Exploration

MH/jst

Enclosures

STATE OF ARIZONA )  
 )  
COUNTY OF PINAL ) SS.

\*\*\*\*\*

AFFIDAVIT OF RENTAL FEE PAYMENT  
For the period  
September 1, 2009 to August 31, 2010

RECORDED  
2009 AUG 27 A 9:16  
PINAL COUNTY RECORDER

STATE OF ARIZONA )  
 )  
COUNTY OF PINAL ) SS.

Michel Houseman, being duly sworn, deposes and says that he is a citizen of the United States and more than twenty-one years of age, and resides at 484 Hawthorne Street, La Grande, Oregon 97850, in Union County, State of Oregon, and is personally acquainted with the hereinafter described mining claims situated in the Pioneer Mining District, Pinal County, Arizona, the location notices of which are recorded in the office of the County Recorder of said county as described below:

See Exhibit "A" attached

That the owner of said claims (2 lode mining claims and 1 millsite) is Harborlite Corporation, and that the enclosed "rental fees" of \$140.00 per claim for a total of \$420.00 (Four Hundred Twenty dollars) were paid by Harborlite Corporation, P.O. Box 960, Superior, AZ 85273, for the purpose of complying with the laws of the United States pertaining to assessment of annual work, and that said lode claims are being held for the valuable mineral contained therein and the millsite for the purpose of enhancing a fines containment area in conjunction with the mining operation. This "rental fee" is required in accordance with the Act of October 5, 1992 (Public Law 102-381, 106 Stat. 1374, 1378-79) and is in lieu of the requirements for performing assessment work under 30 U.S.C. 28-28e and for filing an annual Affidavit of Labor with the proper office of the Bureau of Land Management as outlined under Section 314(a) and (c) of FLPMA and §3833.2.

DATED this 10 day of AUGUST, A.D., 2009

Michel Houseman  
Michel Houseman

Subscribed and sworn before me this 10<sup>th</sup> day of August, A.D., 2009

Jonna S True  
Notary Public

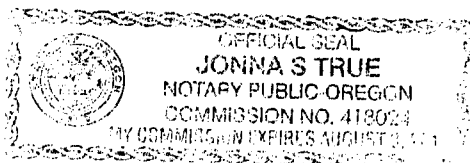


EXHIBIT "A"

The following mining claims are located in Secs. 4, 8 & 9, T.2 S., R.12 E., G. & S.R.M., Pioneer Mining District, Pinal County, State of Arizona, the Location Notices are recorded in the office of the County Recorder of said county as described below:

<u>Claim Name</u>	<u>Docket</u>	<u>Page(s)</u>	<u>B.L.M. Serial #</u>
FORGOTTEN WEDGE lode	374	545	✓ A MC 66077
MARY T. FRACTION lode	1668	450-451	✓ A MC 303417
HARBORLITE MILLSITE NO. 3A Amended	1781 1797	639-640 124-125	✓ A MC 317479

266076

RECEIVED  
 PLMAY MINING OFFICE  
 2009 AUG 27 A 8:16  
 PINAL COUNTY, ARIZONA

STATE OF ARIZONA )  
 ) SS.  
COUNTY OF PINAL )

\*\*\*\*\*

AFFIDAVIT OF RENTAL FEE PAYMENT  
For the period  
September 1, 2009 to August 31, 2010

2009 AUG 27 A 8:17  
COUNTY OF PINAL  
RECORDING OFFICE

STATE OF ARIZONA )  
 ) SS.  
COUNTY OF PINAL )

Michel Houseman, being duly sworn, deposes and says that he is a citizen of the United States and more than twenty-one years of age, and resides at 484 Hawthorne Street, La Grande, Oregon 97850, in Union County, State of Oregon, and is personally acquainted with the hereinafter described millsite claims situated in the Pioneer Mining District, Pinal County, Arizona, the location notices of which are recorded in the office of the County Recorder of said county as described below:


See Exhibit "A" (8 pages) attached

That the owner of said claims (2 mill sites and 135 lodes formerly known as the Nord claims) is Harborlite Corporation, and that the enclosed "rental fees" of \$140.00 per claim for a total of \$19,180.00 (Nineteen Thousand, One Hundred Eighty dollars) were paid by Harborlite Corporation, P.O. Box 960, Superior, AZ 85273, for the purpose of complying with the laws of the United States pertaining to assessment of annual work, and that said claims are being held for the purpose of mining (on lode claims) and milling (on mill sites) perlite ore which is mined on our lode claims. This "rental fee" is required in accordance with the Act of October 5, 1992 (Public Law 102-381, 106 Stat. 1374, 1378-79) and is in lieu of the requirements for performing assessment work under 30 U.S.C. 28-28e and for filing an annual Affidavit of Labor with the proper office of the Bureau of Land Management as outlined under Section 314(a) and (c) of FLPMA and §3833.2.

DATED this 10 day of August, A.D., 2009

Michel Houseman  
Michel Houseman

Subscribed and sworn before me this 10<sup>th</sup> day of August, A.D., 2009



Jonna S True  
Notary Public

EXHIBIT "A"

(page 1)

The following mining claims are located in Pinal County, State of Arizona, the location notices of which are recorded in the office of the County Recorder of said County as described below:

<u>Claim Name</u>	<u>Book/Docket</u>	<u>Page(s)</u>	<u>B.L.M. Serial #</u>
ROSEMARIE No. 6 Exception lode (situate in Sec.8)	507	87	A MC 66079 ✓
Candy Rock Fraction lode (situate in Sec. 16)	1556	712-713	A MC 289764 ✓ L
Lucero millsite (situate in Sec. 4)	1786	558-559	A MC 319070 ✓ L
Cynthia & John millsite (situate in Sec. 4)	993	426-427	A MC 94571 ✓

All claims are located in T.2 S., R.12 E., G. & S.R.M.

2009 AUG 27 A 8:17  
 PINAL COUNTY, ARIZONA  
 COUNTY RECORDER

EXHIBIT "A"

(page 2)

The following lode mining claims are located in Secs. 8 & 9, T.2 S., R.12 E., Gila & Salt River Meridian, County of Pinal, State of Arizona:

<u>Lode Claim Name</u>	<u>Recorded</u>		<u>B.L.M. Serial #</u>
	<u>Book</u>	<u>Page</u>	
ROSEMARIE No. 1 Exception Amended	500 507	414 86	A MC 66078 *
ROSEMARIE No. 7 Exception Amended	500 507	420 88	A MC 66080 *
ROSEMARIE No. 8 Exception Amended Amended	500 507 Doc. 1082-045	421 89	A MC 66081
ROSEMARIE No. 9 Exception Amended	500 507	422 90	A MC 66082
ROSEMARIE No. 10 Exception Amended	500 507	423 91	A MC 66083
ROSEMARIE No. 12 Exception Amended Amended	500 507 Doc. 1082-047	425 92	A MC 66084
ROSEMARIE No. 13 Exception Amended	500 507	426 93	A MC 66085
ROSEMARIE No. 14 Exception Amended	500 507	427 94	A MC 66086

PINAL COUNTY ARIZONA  
 2009 AUG 27 A 8:17  
 COUNTY CLERK



EXHIBIT "A"

(pages 3 & 4)

The following mining claims are located in Secs. 27, 28, 32, 33 & 34, T.2 S., R.12 E., and Secs. 3 & 4, T.3 S., R12 E., Gila & Salt River Meridian, County of Pinal, State of Arizona:

<u>Lode Claim Name</u>	<u>Book</u>	<u>Recorded</u> <u>Page</u>	<u>B.L.M. Serial #</u>
Hal #1	1382	220-221	A MC 259557
Hal #2	1382	222-223	A MC 259558
Hal #3	1382	224-225	A MC 259559
Hal #4	1382	226-227	A MC 259560
Hal #5	1382	228-229	A MC 259561
Hal #6	1382	230-231	A MC 259562
Hal #7	1382	232-233	A MC 259563
Hal #8	1382	234-235	A MC 259564
Hal #9	1382	236-237	A MC 259565
Hal #10	1382	238-239	A MC 259566
Hal #11	1382	240-241	A MC 259567
Hal #12	1382	242-243	A MC 259568
Hal #13	1382	244-245	A MC 259569
Hal #14	1382	246-247	A MC 259570
Hal #15	1382	248-249	A MC 259571
Hal #16	1382	250-251	A MC 259572
Hal #17	1382	252-253	A MC 259573
Hal #18	1382	254-255	A MC 259574
Hal #19	1382	256-257	A MC 259575
Hal #20	1382	258-259	A MC 259576
Hal #21	1382	260-261	A MC 259577
Hal #22	1382	262-263	A MC 259578
Hal #23	1382	264-265	A MC 259579
Hal #24	1382	266-267	A MC 259580
Hal #25	1382	268-269	A MC 259581

2001 AUG 27 A 8:17

RECEIVED  
FILM ROOM OFFICE




EXHIBIT "A"

(page 5)



The following mining claims are located in Sec. 16, 17 & 20, T.2 S., R.12 E., Gila & Salt River Meridian, County of Pinal, State of Arizona:

<u>Lode Claim Name</u>	<u>Recorded</u>		<u>B.L.M. Serial #</u>
	<u>Book</u>	<u>Page</u>	
Magic #1	1382	292-293	A MC 259593
Magic #2	1382	294-295	A MC 259594
Magic #3	1382	296-297	A MC 259595
Magic #4	1382	298-299	A MC 259596
Magic #5	1382	300-301	A MC 259597
Magic #6	1382	302-303	A MC 259598
Magic #7	1382	304-305	A MC 259599
Magic #8	1382	306-307	A MC 259600
Magic #9	1382	308-309	A MC 259601
Magic #10	1382	310-311	A MC 259602
Magic #11	1382	312-313	A MC 259603
Magic #12	1382	314-315	A MC 259604
Magic #13	1382	316-317	A MC 259605
Magic #14	1382	318-319	A MC 259606
Magic #15	1382	320-321	A MC 259607
Magic #23	1382	336-337	A MC 259615
Magic #24	1382	338-339	A MC 259616
Magic #25	1382	340-341	A MC 259617
Magic #26	1382	342-343	A MC 259618
Magic #27	1556	710-711	A MC 289765

RECEIVED  
 BLM AZ STATE OFFICE  
 2009 AUG 27 A 8:17  
 PINAL COUNTY, ARIZONA



Hal #26	1382	270-271	A MC 259582
Hal #27	1382	272-273	A MC 259583
Hal #28	1832	274-275	A MC 259584
Hal #29	1382	276-277	A MC 259585
Hal #30	1382	278-279	A MC 259586
Hal #31	1382	280-281	A MC 259587
Hal #32	1382	282-283	A MC 259588
Hal #33	1382	284-285	A MC 259589
Hal #34	1382	286-287	A MC 259590
Hal #35	1382	288-289	A MC 259591
Hal #36	1382	290-291	A MC 259592 <del>*</del> →
Tekoa #9	1382	410-411	A MC 259652
Tekoa #10	1382	412-413	A MC 259653
Tekoa #11	1382	414-415	A MC 259654
Tekoa #12	1382	416-417	A MC 259655
Tekoa #13	1382	418-419	A MC 259656



RECEIVED  
 PLM ADMINISTRATION OFFICE  
 2009 AUG 27 A 8:17  
 PHOENIX, ARIZONA

EXHIBIT "A"

(page 6)

The following mining claims are located in Sec: 12, T.2 S., R.11 E. and Secs. 7 & 8, T.2 S., R.12 E., Gila & Salt River Meridian, County of Pinal, State of Arizona:

<u>Lode Claim Name</u>	<u>Book</u>	<u>Recorded Page</u>	<u>B.L.M. Serial #</u>
Seattle #1	1382	344-345	A MC 259619
Seattle #2	1382	346-347	A MC 259620
Seattle #3	1382	348-349	A MC 259621
Seattle #4	1382	350-351	A MC 259622
Seattle #5	1382	352-353	A MC 259623
Seattle #6	1382	354-355	A MC 259624
Seattle #7	1382	356-357	A MC 259625
Seattle #8	1382	358-359	A MC 259626
Seattle #9	1382	360-361	A MC 259627
Seattle #10	1382	362-363	A MC 259628
Seattle #11	1382	364-365	A MC 259629
Seattle #12	1382	366-367	A MC 259630
Seattle #13	1382	368-369	A MC 259631
Seattle #14	1382	370-371	A MC 259632
Seattle #15	1382	372-373	A MC 259633
Seattle #16	1382	374-375	A MC 259634
Seattle #17	1382	376-377	A MC 259635
Seattle #18	1382	378-379	A MC 259636
Seattle #19	1382	380-381	A MC 259637
Seattle #20	1382	382-383	A MC 259638
Seattle #21	1382	384-385	A MC 259639
Seattle #22	1382	386-387	A MC 259640
Seattle #23	1382	388-389	A MC 259641
Seattle #24	1382	390-391	A MC 259642
Seattle #25	1382	392-393	A MC 259643

RECEIVED  
BLM AZ STATE OFFICE  
2009 AUG 27 A 9:17

EXHIBIT "A"

(page 7)

The following mining claims are located in Secs. 8, 17 and 18, T.2 S., R.12 E., Gila & Salt River Meridian, County of Pinal, State of Arizona:

<u>Lode Claim Name</u>	<u>Recorded</u>		<u>B.L.M. Serial #</u>
	<u>Book</u>	<u>Page</u>	
Sil-Flo No. 1	1420	465-466	A MC 265778 L
Sil-Flo No. 2	1420	467-468	A MC 265779
Sil-Flo No. 3	1420	469-470	A MC 265780
Sil-Flo No. 4	1420	471-472	A MC 265781
Sil-Flo No. 5	1420	473-474	A MC 265782
Sil-Flo No. 6	1420	475-476	A MC 265783
Sil-Flo No. 7	1420	477-478	A MC 265784
Sil-Flo No. 8	1420	479-480	A MC 265785
Sil-Flo No. 9	1420	481-482	A MC 265786
Sil-Flo No. 10	1420	483-484	A MC 265787
Sil-Flo No. 11	1420	485-486	A MC 265788
Sil-Flo No. 12	1420	487-488	A MC 265789
Sil-Flo No. 13	1420	489-490	A MC 265790
Sil-Flo No. 14	1420	491-492	A MC 265791
Sil-Flo No. 15	1420	493-494	A MC 265792
Sil-Flo No. 16	1420	495-496	A MC 265793
Sil-Flo No. 17	1420	497-498	A MC 265794
Sil-Flo No. 18	1420	499-500	A MC 265795

2009 AUG 27 A 8:17  
 DEPARTMENT OF THE INTERIOR  
 BUREAU OF LAND MANAGEMENT  
 PINAL COUNTY, ARIZONA

EXHIBIT "A"

(page 8)

The following mining claims are located in Secs. 15, 16, 21 and 22, T.2 S., R.12 E., Gila & Salt River Meridian, County of Pinal, State of Arizona:

<u>Lode Claim Name</u>	<u>Recorded</u>		<u>B.L.M. Serial #</u>
	<u>Book</u>	<u>Page</u>	
Sil-Flo No. 19	1420	501-502	A MC 265796
Sil-Flo No. 20	1420	503-504	A MC 265797
Sil-Flo No. 21	1420	505-506	A MC 265798
Sil-Flo No. 22	1420	507-508	A MC 265799
Sil-Flo No. 23	1420	509-510	A MC 265800
Sil-Flo No. 24	1420	511-512	A MC 265801
Sil-Flo No. 25	1420	513-514	A MC 265802
Sil-Flo No. 26	1420	515-516	A MC 265803
Sil-Flo No. 27	1420	517-518	A MC 265804
Sil-Flo No. 28	1420	519-520	A MC 265805
Sil-Flo No. 29	1420	521-522	A MC 265806
Sil-Flo No. 30	1420	523-524	A MC 265807
Sil-Flo No. 31	1420	525-526	A MC 265808
Sil-Flo No. 32	1420	527-528	A MC 265809
Sil-Flo No. 33	1420	529-530	A MC 265810
Sil-Flo No. 34	1420	531-532	A MC 265811
Sil-Flo No. 35	1420	533-534	A MC 265812 <del>*</del>
Sil-Flo No. 36	1396	458-459	A MC 262396
Amended	1420	535-536	
Sil-Flo No. 37	1396	460-461	A MC 262397
Amended	1420	537-538	
Volcano No. 12R	1396	462-463	A MC 262398
Amended	1420	539-540	
(Amended name – Sil Flo No. 38)			
Sil-Flo No. 39	1420	541-542	A MC 265813 <del>*</del>

2009 AUG 27 A-8-17  
 RECEIVED  
 BLM AZ STATE OFFICE

STATE OF ARIZONA )  
 )  
COUNTY OF PINAL ) SS.

AFFIDAVIT OF RENTAL FEE PAYMENT  
For the period  
September 1, 2009 to August 31, 2010

RECEIVED  
BLM AZ PINAL COUNTY OFFICE  
2009 AUG 27 A 8:11

STATE OF ARIZONA )  
 )  
COUNTY OF PINAL ) SS.

Michel Houseman, being duly sworn, deposes and says that he is a citizen of the United States and more than twenty-one years of age, and resides at 484 Hawthorne Street, La Grande, Oregon 97850, in Union County, State of Oregon, and is personally acquainted with the hereinafter described mining claims situated in the Pioneer Mining District, Pinal County, Arizona, the location notices of which are recorded in the office of the County Recorder of said county as described below:

See Exhibit "A" attached

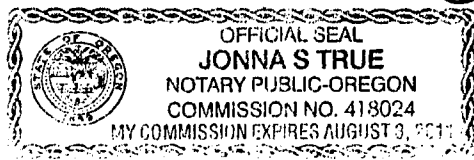
That the owner of said claims (10 lode mining claims) is Lewis and Thomas Williams, and that the enclosed "rental fees" of \$140.00 per claim for a total of \$1,400.00 (One Thousand Four Hundred dollars) were paid by Harborlite Corporation, P.O. Box 960, Superior, AZ 85273, for the purpose of complying with the laws of the United States pertaining to assessment of annual work, and that said claims are being held for the valuable mineral contained therein. This "rental fee" is required in accordance with the Act of October 5, 1992 (Public Law 102-381, 106 Stat. 1374, 1378-79) and is in lieu of the requirements for performing assessment work under 30 U.S.C. 28-28e and for filing an annual Affidavit of Labor with the proper office of the Bureau of Land Management as outlined under Section 314(a) and (c) of FLPMA and §3833.2.

These "rental fees" are being submitted to cover mining claims comprising a contiguous group.

DATED this 10 day of AUGUST, A.D., 2009

  
Michel Houseman

Subscribed and sworn before me this 10<sup>th</sup> day of August, A.D., 2009




  
Notary Public

EXHIBIT "A"

<u>Lode Claim Name</u>	<u>Loc. Date</u>	<u>Book</u>	<u>Pinal County</u>		<u>B.L.M. Data</u>		<u>Locator</u>
			<u>Page(s)</u>	<u>Filing Date</u>	<u>Serial No.</u>	<u>Date</u>	
Bobbie Jo Perlite No. 1 Amended	10/6/85 1/11/90	1314 1651	459-60 501-02	10/7/85 1/15/90	A MC 245404	11/4/85 2/8/90	Thomas Williams
Bobbie Jo Perlite No. 2 Amended	10/6/85 1/11/90	1314 1651	457-58 503-04	10/7/85 1/15/90	A MC 245405	11/4/85 2/8/90	Thomas Williams
Bobbie Jo Perlite No. 3	10/6/85	1314	455-56	10/7/85	A MC 245406	11/4/85	Thomas Williams ✓
Bobbie Jo Perlite No. 4	10/12/85	1315	788-89	10/15/85	A MC 245407	11/4/85	Thomas Williams ✓
<del>Bobbie Jo Perlite No. 5</del>	<del>10/12/85</del>	<del>1315</del>	<del>790-91</del>	<del>10/15/85</del>	<del>A MC 245408</del>	<del>11/4/85</del>	<del>Thomas Williams</del>
Bobbie Jo Perlite No. 6	10/12/85	1315	792-93	10/15/85	A MC 245409	11/4/85	Thomas Williams
Bobbie Jo Perlite No. 7	10/12/85	1315	796-97	10/15/85	A MC 245410	11/4/85	Thomas Williams
Bobbie Jo Perlite No. 8	10/12/85	1315	794-95	10/15/85	A MC 245411	11/4/85	Thomas Williams
B J No. 9	2/10/90	1657	523-24	2/20/90	A MC 301847	3/2/90	Lewis Williams ✓
B J No. 10	4/8/92	1817	118-19	4/9/92	A MC 321062	4/30/92	Lewis Williams ✓

RECEIVED  
 PLM/AM/PLM/PLM/PLM  
 2001 AUG 27 A 8:17



STATE OF ARIZONA )  
 ) SS.  
COUNTY OF PINAL )

AFFIDAVIT OF RENTAL FEE PAYMENT  
For the period  
September 1, 2009 to August 31, 2010

STATE OF ARIZONA )  
 ) SS.  
COUNTY OF PINAL )

RECEIVED  
BLM/ARIZONA  
2009 AUG 21 A

Michel Houseman, being duly sworn, deposes and says that he is a citizen of the United States and more than twenty-one years of age, and resides at 484 Hawthorne Street, La Grande, Oregon 97850, in Union County, State of Oregon, and is personally acquainted with the hereinafter described mining claims situated in the Pioneer Mining District, Pinal County, Arizona, the location notices of which are recorded in the office of the County Recorder of said county as described below:

See Exhibit "A" attached


That the owner of said claims (10 "Guzman" placer mining claims) is Harborlite Corporation, P.O. Box 960, Superior, AZ 85273, and that the enclosed "rental fees" of \$140.00 per claim for a total of \$1,400.00 (One Thousand Four Hundred dollars) were paid by Harborlite Corporation, for the purpose of complying with the laws of the United States pertaining to assessment of annual work, and that said claims are being held for the valuable mineral contained therein. This "rental fee" is required in accordance with the Act of October 5, 1992 (Public Law 102-381, 106 Stat. 1374, 1378-79) and is in lieu of the requirements for performing assessment work under 30 U.S.C. 28-28e and for filing an annual Affidavit of Labor with the proper office of the Bureau of Land Management as outlined under Section 314(a) and (c) of FLPMA and §3833.2.

These "rental fees" are being submitted to cover mining claims comprising a contiguous group.

DATED this 10 day of August, A.D., 2009

  
Michel Houseman

Subscribed and sworn before me this 10<sup>th</sup> day of August, A.D., 2009



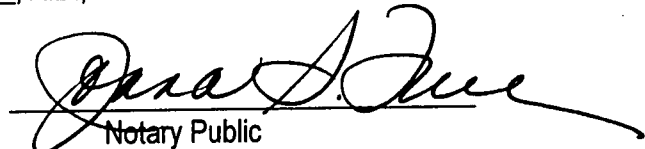
  
Notary Public

EXHIBIT "A"

90404

The following mining claims are located in Sections 8 & 16, T.2 S., R.12 E., Gila & Salt River Meridian, County of Pinal, State of Arizona and are duly recorded as indicated below, at the office of the County Recorder, Pinal County, Arizona:

<u>Placer Claim Name</u>	<u>Legal Description</u> <u>Section 8, T2S R12E</u>	<u>Date</u> <u>Located</u>	<u>Pinal County</u>		<u>BLM</u> <u>AMC#</u>
			<u>Book</u>	<u>Page</u>	
Black Eye	W $\frac{1}{2}$ SE $\frac{1}{4}$ SE $\frac{1}{4}$ NW $\frac{1}{4}$ , SW $\frac{1}{4}$ SE $\frac{1}{4}$ NW $\frac{1}{4}$ , W $\frac{1}{2}$ NW $\frac{1}{4}$ SE $\frac{1}{4}$ NW $\frac{1}{4}$	6/26/65	423	121	90407
Blueberry	NE $\frac{1}{4}$ SE $\frac{1}{4}$ NW $\frac{1}{4}$ , E $\frac{1}{2}$ NW $\frac{1}{4}$ SE $\frac{1}{4}$ NW $\frac{1}{4}$ E $\frac{1}{2}$ SW $\frac{1}{4}$ NE $\frac{1}{4}$ NW $\frac{1}{4}$	6/26/65	423	116	90406
Dewdrop	N $\frac{1}{2}$ SW $\frac{1}{4}$ NE $\frac{1}{4}$	6/26/65	423	114	90411
Divide	SE $\frac{1}{4}$ SE $\frac{1}{4}$ NW $\frac{1}{4}$ SE $\frac{1}{4}$ , NE $\frac{1}{4}$ NE $\frac{1}{4}$ SW $\frac{1}{4}$ SE $\frac{1}{4}$ , N $\frac{1}{2}$ NW $\frac{1}{4}$ SE $\frac{1}{4}$ SE $\frac{1}{4}$ , NW $\frac{1}{4}$ NE $\frac{1}{4}$ SE $\frac{1}{4}$ SE $\frac{1}{4}$ , S $\frac{1}{2}$ SW $\frac{1}{4}$ NE $\frac{1}{4}$ SE $\frac{1}{4}$ , SW $\frac{1}{4}$ SE $\frac{1}{4}$ NE $\frac{1}{4}$ SE $\frac{1}{4}$	6/26/65	423	122	90414
Havalina	W $\frac{1}{2}$ NE $\frac{1}{4}$ NW $\frac{1}{4}$ SE $\frac{1}{4}$ , SE $\frac{1}{4}$ NW $\frac{1}{4}$ NW $\frac{1}{4}$ SE $\frac{1}{4}$ , N $\frac{1}{2}$ SE $\frac{1}{4}$ NW $\frac{1}{4}$ SE $\frac{1}{4}$ , SE $\frac{1}{4}$ NE $\frac{1}{4}$ NW $\frac{1}{4}$ SE $\frac{1}{4}$ , SW $\frac{1}{4}$ NW $\frac{1}{4}$ NE $\frac{1}{4}$ SE $\frac{1}{4}$ , NW $\frac{1}{4}$ SW $\frac{1}{4}$ NE $\frac{1}{4}$ SE $\frac{1}{4}$	6/26/65	423	117	90408
Havalina No. 1	N $\frac{1}{2}$ NW $\frac{1}{4}$ NW $\frac{1}{4}$ SE $\frac{1}{4}$ , NE $\frac{1}{4}$ NE $\frac{1}{4}$ SW $\frac{1}{4}$ , E $\frac{1}{2}$ NW $\frac{1}{4}$ NE $\frac{1}{4}$ SW $\frac{1}{4}$	6/26/65	423	118	90409
Havalina No. 2	E $\frac{1}{2}$ SE $\frac{1}{4}$ SE $\frac{1}{4}$ NW $\frac{1}{4}$ , SW $\frac{1}{4}$ SW $\frac{1}{4}$ NE $\frac{1}{4}$ , W $\frac{1}{2}$ SE $\frac{1}{4}$ SW $\frac{1}{4}$ NE $\frac{1}{4}$	6/26/65	423	120	90410
I-DO-IT	E $\frac{1}{2}$ SE $\frac{1}{4}$ SW $\frac{1}{4}$ NE $\frac{1}{4}$ , NW $\frac{1}{4}$ SE $\frac{1}{4}$ NE $\frac{1}{4}$ , W $\frac{1}{2}$ SW $\frac{1}{4}$ SE $\frac{1}{4}$ NE $\frac{1}{4}$	6/26/65	423	119	90412
Look-Out-Wedge	NE $\frac{1}{4}$ NE $\frac{1}{4}$ NW $\frac{1}{4}$ SE $\frac{1}{4}$ , N $\frac{1}{2}$ NW $\frac{1}{4}$ NE $\frac{1}{4}$ SE $\frac{1}{4}$ , SE $\frac{1}{4}$ NW $\frac{1}{4}$ NE $\frac{1}{4}$ SE $\frac{1}{4}$ , W $\frac{1}{2}$ NE $\frac{1}{4}$ NE $\frac{1}{4}$ SE $\frac{1}{4}$ , NE $\frac{1}{4}$ SW $\frac{1}{4}$ NE $\frac{1}{4}$ SE $\frac{1}{4}$ , NW $\frac{1}{4}$ SE $\frac{1}{4}$ NE $\frac{1}{4}$ SE $\frac{1}{4}$	6/26/65	423	123	90413
<u>Section 16, T2S R12E</u>					
Self Protection	SW $\frac{1}{4}$ NE $\frac{1}{4}$ SW $\frac{1}{4}$ NW $\frac{1}{4}$ , W $\frac{1}{2}$ SE $\frac{1}{4}$ SW $\frac{1}{4}$ NW $\frac{1}{4}$ , NW $\frac{1}{4}$ NE $\frac{1}{4}$ NW $\frac{1}{4}$ SW $\frac{1}{4}$ , W $\frac{1}{2}$ E $\frac{1}{2}$ NE $\frac{1}{4}$ SW $\frac{1}{4}$ NW $\frac{1}{4}$ , E $\frac{1}{2}$ NW $\frac{1}{4}$ NE $\frac{1}{4}$ SW $\frac{1}{4}$ NW $\frac{1}{4}$ , E $\frac{1}{2}$ SE $\frac{1}{4}$ NW $\frac{1}{4}$ SW $\frac{1}{4}$ NW $\frac{1}{4}$ , E $\frac{1}{2}$ E $\frac{1}{2}$ SW $\frac{1}{4}$ SW $\frac{1}{4}$ NW $\frac{1}{4}$ , W $\frac{1}{2}$ NE $\frac{1}{4}$ SE $\frac{1}{4}$ SW $\frac{1}{4}$ NW $\frac{1}{4}$ , E $\frac{1}{2}$ NE $\frac{1}{4}$ NW $\frac{1}{4}$ NW $\frac{1}{4}$ SW $\frac{1}{4}$	1/22/51	42	362	89203

2007 JUN 27 A 9:17  
 Pinal County Recorder  
 Pinal County, Arizona

**United States Department of the Interior**  
**Bureau of Land Management**  
 BUSINESS & SUPPORT SVCS DIV  
 ONE N CENTRAL AVE SUITE 800  
 PHOENIX, AZ 85004 -4427  
 Phone: (602) 417-9200

Receipt

No: 1988827

<b>Transaction #:</b> 2053013	
<b>Date of Transaction:</b> 08/27/2009	
<b>CUSTOMER:</b>	WORLD MINERALS INC PO BOX 287 LA GRANDE, OR 97850-0287 US

LINE #	QTY	DESCRIPTION	REMARKS	UNIT PRICE	TOTAL
1	2.00	LOCATABLE MINERALS / MINING CLAIMS-NOT NEW-UNADJUD, ONE AUTH NO. ONLY / MINING CLAIM MONEY RECEIVED CASES: AMC87677/\$980.00, AMC66077/\$22400.00	MAINT 2010	- n/a -	23380.00
<b>TOTAL:</b>					<b>\$23,380.00</b>

PAYMENT INFORMATION					
1	AMOUNT:	22400.00	POSTMARKED:	08/24/2009	
	TYPE:	CHECK	RECEIVED:	08/27/2009	
	CHECK NO:	6300001773			
	NAME:	HARBORLITE 100 MANSELL CT, E#300 ROSWELL GA 30076 US			
2	AMOUNT:	980.00	POSTMARKED:	08/24/2009	
	TYPE:	CHECK	RECEIVED:	08/27/2009	
	CHECK NO:	6300001774			
	NAME:	HARBORLITE, 100 MANSELL CT, E#300 ROSWELL GA 30076 US			

REMARKS

This receipt was generated by the automated BLM Collections and Billing System and is a paper representation of a portion of the official electronic record contained therein.



# WORLD MINERALS

AMC8767  
 WORLD MINERALS INC. 6607  
 Post Office Box 287  
 1501 6<sup>th</sup> Street 9456  
 La Grande, OR 97850 2897  
 Tel: 541-963-3987  
 Fax: 541-963-3995 3190

25955  
 289764  
 265778  
 262396  
 245404  
 301847  
 321062  
 90404  
 89202

August 13, 2009

U.S. Department of the Interior  
 Bureau of Land Management  
 Attn: Public Room  
 222 N. Central Avenue  
 Phoenix, AZ 85004

2009 AUG 27 A 8:16  
 PHOENIX, ARIZONA  
 RECEIVED  
 PLANNING OFFICE

Gentlemen:

Enclosed is one (1) "Affidavit of Rental Fee Payment" for the period September 1, 2009 to August 31, 2010 with Exhibit "A" attached. This Affidavit pertains to the claims of Harborlite Corporation as follows:

Harborlite – Guzman – 7 Lode Claims

We are enclosing our check in the amount of \$980.00 representing the fee for filing based on \$140.00 per claim rental fees for these 7 claims. Please acknowledge receipt of these rental fees.

Sincerely,  
 WORLD MINERALS INC.

Michel Houseman  
 Manager, Mine Planning & Exploration

MH/jst

Enclosures



STATE OF ARIZONA )  
 )  
COUNTY OF PINAL )

SS.

\*\*\*\*\*

AFFIDAVIT OF RENTAL FEE PAYMENT  
For the period  
September 1, 2009 to August 31, 2010

RECORDED  
BLM AZ 5800-01 OFFICE  
2009 AUG 27 A 8:16

STATE OF ARIZONA )  
 )  
COUNTY OF PINAL )

SS.

Michel Houseman, being duly sworn, deposes and says that he is a citizen of the United States and more than twenty-one years of age, and residing, La Grande, Oregon 97850, in Union County, State of Oregon, and is personally acquainted with the hereinafter described mining claims situated in the Pioneer Mining District, Pinal County, Arizona, the location notices of which are recorded in the office of the County Recorder of said county as described below:

See Exhibit "A" attached


That the owner of said claims (7 "Guzman" lode mining claims) is Harborlite Corporation, P.O. Box 960, Superior, AZ 85273, and that the enclosed "rental fees" of \$140.00 per claim for a total of \$980.00 (Nine Hundred Eighty dollars) were paid by Harborlite Corporation, for the purpose of complying with the laws of the United States pertaining to assessment of annual work, and that said claims are being held for the valuable mineral contained therein. This "rental fee" is required in accordance with the Act of October 5, 1992 (Public Law 102-381, 106 Stat. 1374, 1378-79) and is in lieu of the requirements for performing assessment work under 30 U.S.C. 28-28e and for filing an annual Affidavit of Labor with the proper office of the Bureau of Land Management as outlined under Section 314(a) and (c) of FLPMA and §3833.2.

These "rental fees" are being submitted to cover mining claims comprising a contiguous group.

DATED this 13 day of August, A.D., 2009

Michel Houseman  
Michel Houseman

Subscribed and sworn before me this 13<sup>th</sup> day of August, A.D., 2009



Jonna S True  
Notary Public

EXHIBIT "A"

The following mining claims are located in Sections 8 & 9, T.2 S., R.12 E., Gila & Salt River Meridian, County of Pinal, State of Arizona and are duly recorded as indicated below, at the office of the County Recorder, Pinal County, Arizona:

<u>Lode Name</u>	<u>Book</u>	<u>Page(s)</u>	<u>B.L.M. Serial #</u>	<u>Location Date</u>
I-DO-IT	53	414	A MC 87677	4/13/45
Amended	443	89		
2 <sup>nd</sup> Amended	1618	373-374		
LA CHOLLA	54	119	A MC 87678	12/17/45
Amended	1618	375-376		
HAVALINA No. 2	53	428	A MC 87679	6/04/45
Amended	443	88		
2 <sup>nd</sup> Amended	1618	381-382		
HAVALINA	53	427	A MC 87680	4/11/45
Amended	1618	379-380		
ATOMIC BOMB	54	43	A MC 87683	11/13/45
Amended	1618	377-378		
CRUZALITE	438	246	A MC 87684	11/04/65
Amended	1618	387-388		
MARKIE'S FRACTION	267	500	A MC 87685	5/01/60
Amended	1618	389-390		

2009 AUG 27 A 9:15  
 PINAL COUNTY RECORDER  
 PINAL COUNTY, ARIZONA



# United States Department of the Interior



BUREAU OF LAND MANAGEMENT

Arizona State Office

One North Central Avenue, Suite 800

Phoenix, Arizona 85004-4427

www.blm.gov/az/

August 7, 2009

RECEIVED  
BLM ARIZONA STATE OFFICE  
2009 AUG 27 A 8:16  
PHOENIX, ARIZONA

In Reply Refer To:  
3862 (9330) AB  
AZA 27337

CERTIFIED MAIL – RETURN RECEIPT REQUESTED 7008 2810 0000 6281 1945

## DECISION

Harborlite Corporation	:	Mineral Patent Application
1950 East W Avenue	:	AZA 27337
Vicksburg, Michigan 49097	:	

**PARTIAL WITHDRAWAL OF MINERAL PATENT APPLICATION**  
**AZA 27337 ACCEPTED**  
**FINAL CERTIFICATE CANCELLED IN PART**

On November 27, 1992, the above-identified mineral patent application was filed with the Bureau of Land Management (BLM). The First Half – Mineral Entry Final Certificate issued December 1, 1994.

On July 23, 2009, Harborlite Corporation, the authorized representative for Guzman Construction Company, as provided in a letter dated November 18, 1996, requested the withdrawal of the following mining claims from the patent application. As requested, the mining claims are hereby withdrawn in their entirety.

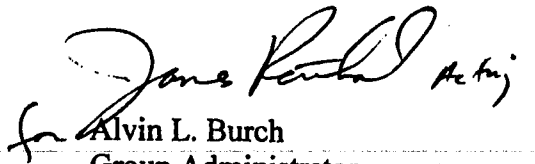
AMC 87683	ATOMIC BOMB
AMC 87684	CRUZALITE
AMC 87680	HAVALINA
AMC 87679	HAVALINA No. 2
AMC 87677	I-DO-IT
AMC 87678	LA CHOLLA
AMC 87985	MARKIE'S FRACTION

The withdrawal of the subject mining claims is hereby accepted without prejudice from the application, and the appropriate final certificate has been cancelled in part.

Now that the final certificate has been cancelled for the above-cited mining claims, the rental fee, implemented by the 1993 Appropriations Act and 74 FR 30959 – 30962 (June 29, 2009), in the amount of \$140 for each of the mining claims withdrawn, will be due on or before September 1, 2009.

Our records indicate that on June 9, 1993, the purchase money was received. A refund in the amount of \$475 will be authorized and sent to the address above.

If you have any questions, please contact Amy Bunda at 602-417-9334.

  
Alvin L. Burch  
Group Administrator  
Renewable and Mineral Resources

cc:  
Guzman Construction Company  
Attn: Mike Guzman, Jr.  
P.O. Box 3100  
Globe, Arizona 85502

Tonto National Forest  
2324 E. McDowell Road  
Phoenix, Arizona 85006

Harborlite Corporation  
c/o World Minerals, Inc.  
Attn: Michael Houseman  
1501 6<sup>th</sup> Street  
La Grande, Oregon 97850

RECEIVED  
CLIMATE CHANGE  
2009 AUG 27 A 8:16  
BUREAU OF LAND MANAGEMENT





**WORLD  
MINERALS**

WORLD MINERALS INC.  
Post Office Box 287  
1501 6<sup>th</sup> Street  
La Grande, OR 97850  
Tel: 541-963-3987  
Fax: 541-963-3995

August 10, 2009

U.S. Department of the Interior  
Bureau of Land Management  
Attn: Public Room  
222 N. Central Avenue  
Phoenix, AZ 85004

RECEIVED  
BLM PUBLIC ROOM  
2009 AUG 27 A 8:16  
PHOENIX, ARIZONA

Gentlemen:

Enclosed are four (4) "Affidavit of Rental Fee Payment" for the period September 1, 2009 to August 31, 2010 with Exhibits "A" attached. These Affidavits pertain to the claims of Harborlite Corporation as follows:

Harborlite – 2 lodes, 1 mill site

Bobbie Jo – 10 lodes  
Guzman – 10 placers  
Nord - 135 lodes, 2 mill sites

We are enclosing our check in the amount of \$22,400.00 representing the fee for filing based on \$140.00 per claim rental fees for these 160 claims. Please acknowledge receipt of these rental fees.

Sincerely,  
WORLD MINERALS INC.

Michel Houseman  
Manager, Mine Planning & Exploration

MH/jst

Enclosures

STATE OF ARIZONA )  
 )  
COUNTY OF PINAL ) SS.

\*\*\*\*\*

AFFIDAVIT OF RENTAL FEE PAYMENT  
For the period  
September 1, 2009 to August 31, 2010

RECORDED  
2009 AUG 27 A 8:16  
BUREAU OF LAND MANAGEMENT

STATE OF ARIZONA )  
 )  
COUNTY OF PINAL ) SS.

Michel Houseman, being duly sworn, deposes and says that he is a citizen of the United States and more than twenty-one years of age, and resides at 484 Hawthorne Street, La Grande, Oregon 97850, in Union County, State of Oregon, and is personally acquainted with the hereinafter described mining claims situated in the Pioneer Mining District, Pinal County, Arizona, the location notices of which are recorded in the office of the County Recorder of said county as described below:

See Exhibit "A" attached

That the owner of said claims (2 lode mining claims and 1 millsite) is Harborlite Corporation, and that the enclosed "rental fees" of \$140.00 per claim for a total of \$420.00 (Four Hundred Twenty dollars) were paid by Harborlite Corporation, P.O. Box 960, Superior, AZ 85273, for the purpose of complying with the laws of the United States pertaining to assessment of annual work, and that said lode claims are being held for the valuable mineral contained therein and the millsite for the purpose of enhancing a fines containment area in conjunction with the mining operation. This "rental fee" is required in accordance with the Act of October 5, 1992 (Public Law 102-381, 106 Stat. 1374, 1378-79) and is in lieu of the requirements for performing assessment work under 30 U.S.C. 28-28e and for filing an annual Affidavit of Labor with the proper office of the Bureau of Land Management as outlined under Section 314(a) and (c) of FLPMA and §3833.2.

DATED this 10 day of August, A.D., 2009

Michel Houseman  
Michel Houseman

Subscribed and sworn before me this 10<sup>th</sup> day of August, A.D., 2009

Jonna S True  
Notary Public




EXHIBIT "A"

The following mining claims are located in Secs. 4, 8 & 9, T.2 S., R.12 E., G. & S.R.M., Pioneer Mining District, Pinal County, State of Arizona, the Location Notices are recorded in the office of the County Recorder of said county as described below:

<u>Claim Name</u>	<u>Docket</u>	<u>Page(s)</u>	<u>B.L.M. Serial #</u>
FORGOTTEN WEDGE lode	374	545	✓ A MC 66077
MARY T. FRACTION lode	1668	450-451	✓ A MC 303417
HARBORLITE MILLSITE NO. 3A Amended	1781 1797	639-640 124-125	✓ A MC 317479

266076

RECORDED  
PINAL COUNTY OFFICE  
2009 AUG 27 A 8:16  
PINAL COUNTY, ARIZONA

STATE OF ARIZONA )  
 ) SS.  
COUNTY OF PINAL )

\*\*\*\*\*

AFFIDAVIT OF RENTAL FEE PAYMENT  
For the period  
September 1, 2009 to August 31, 2010

RECORDS SECTION  
COUNTY OF PINAL  
2009 AUG 27 A 8:17  
TOLSON

STATE OF ARIZONA )  
 ) SS.  
COUNTY OF PINAL )

Michel Houseman, being duly sworn, deposes and says that he is a citizen of the United States and more than twenty-one years of age, and resides at 484 Hawthorne Street, La Grande, Oregon 97850, in Union County, State of Oregon, and is personally acquainted with the hereinafter described millsite claims situated in the Pioneer Mining District, Pinal County, Arizona, the location notices of which are recorded in the office of the County Recorder of said county as described below:

See Exhibit "A" (8 pages) attached

That the owner of said claims (2 mill sites and 135 lodes formerly known as the Nord claims) is Harborlite Corporation, and that the enclosed "rental fees" of \$140.00 per claim for a total of \$19,180.00 (Nineteen Thousand, One Hundred Eighty dollars) were paid by Harborlite Corporation, P.O. Box 960, Superior, AZ 85273, for the purpose of complying with the laws of the United States pertaining to assessment of annual work, and that said claims are being held for the purpose of mining (on lode claims) and milling (on mill sites) perlite ore which is mined on our lode claims. This "rental fee" is required in accordance with the Act of October 5, 1992 (Public Law 102-381, 106 Stat. 1374, 1378-79) and is in lieu of the requirements for performing assessment work under 30 U.S.C. 28-28e and for filing an annual Affidavit of Labor with the proper office of the Bureau of Land Management as outlined under Section 314(a) and (c) of FLPMA and §3833.2.

DATED this 10 day of August, A.D., 2009

Michel Houseman  
Michel Houseman

Subscribed and sworn before me this 10<sup>th</sup> day of August, A.D., 2009

Jonna Strue  
Notary Public

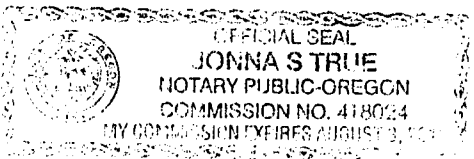


EXHIBIT "A"

(page 1)

The following mining claims are located in Pinal County, State of Arizona, the location notices of which are recorded in the office of the County Recorder of said County as described below:

<u>Claim Name</u>	<u>Book/Docket</u>	<u>Page(s)</u>	<u>B.L.M. Serial #</u>
ROSEMARIE No. 6 Exception lode (situate in Sec.8)	507	87	A MC 66079 ✓
Candy Rock Fraction lode (situate in Sec. 16)	1556	712-713	A MC 289764 ✓ L
Lucero millsite (situate in Sec. 4)	1786	558-559	A MC 319070 ✓ L
Cynthia & John millsite (situate in Sec. 4)	993	426-427	A MC 94571 ✓

All claims are located in T.2 S., R.12 E., G. & S.R.M.

RECEIVED  
 BLM ARIZONA OFFICE  
 2009 AUG 27 A 8:17  
 TUCSON, ARIZONA

EXHIBIT "A"

(page 2)

The following lode mining claims are located in Secs. 8 & 9, T.2 S., R.12 E., Gila & Salt River Meridian, County of Pinal, State of Arizona:

<u>Lode Claim Name</u>	<u>Recorded</u>		<u>B.L.M. Serial #</u>
	<u>Book</u>	<u>Page</u>	
ROSEMARIE No. 1 Exception Amended	500 507	414 86	A MC 66078 *
ROSEMARIE No. 7 Exception Amended	500 507	420 88	A MC 66080 *
ROSEMARIE No. 8 Exception Amended Amended	500 507 Doc. 1082-045	421 89	A MC 66081
ROSEMARIE No. 9 Exception Amended	500 507	422 90	A MC 66082
ROSEMARIE No. 10 Exception Amended	500 507	423 91	A MC 66083
ROSEMARIE No. 12 Exception Amended Amended	500 507 Doc. 1082-047	425 92	A MC 66084
ROSEMARIE No. 13 Exception Amended	500 507	426 93	A MC 66085
ROSEMARIE No. 14 Exception Amended	500 507	427 94	A MC 66086

2009 AUG 27 A 8:17  
 P.M.

EXHIBIT "A"

(pages 3 & 4)

The following mining claims are located in Secs. 27, 28, 32, 33 & 34, T.2 S., R.12 E.; and Secs. 3 & 4, T.3 S., R12 E., Gila & Salt River Meridian, County of Pinal, State of Arizona:

<u>Lode Claim Name</u>	<u>Book</u>	<u>Recorded</u> <u>Page</u>	<u>B.L.M. Serial #</u>
Hal #1	1382	220-221	A MC 259557
Hal #2	1382	222-223	A MC 259558
Hal #3	1382	224-225	A MC 259559
Hal #4	1382	226-227	A MC 259560
Hal #5	1382	228-229	A MC 259561
Hal #6	1382	230-231	A MC 259562
Hal #7	1382	232-233	A MC 259563
Hal #8	1382	234-235	A MC 259564
Hal #9	1382	236-237	A MC 259565
Hal #10	1382	238-239	A MC 259566
Hal #11	1382	240-241	A MC 259567
Hal #12	1382	242-243	A MC 259568
Hal #13	1382	244-245	A MC 259569
Hal #14	1382	246-247	A MC 259570
Hal #15	1382	248-249	A MC 259571
Hal #16	1382	250-251	A MC 259572
Hal #17	1382	252-253	A MC 259573
Hal #18	1382	254-255	A MC 259574
Hal #19	1382	256-257	A MC 259575
Hal #20	1382	258-259	A MC 259576
Hal #21	1382	260-261	A MC 259577
Hal #22	1382	262-263	A MC 259578
Hal #23	1382	264-265	A MC 259579
Hal #24	1382	266-267	A MC 259580
Hal #25	1382	268-269	A MC 259581

2001 AUG 27 A 8:17

RECORDED  
FILM & VIDEO OFFICE





EXHIBIT "A"

(page 5)

The following mining claims are located in Sec. 16, 17 & 20, T.2 S., R.12 E., Gila & Salt River Meridian, County of Pinal, State of Arizona:



<u>Lode Claim Name</u>	<u>Recorded</u>		<u>B.L.M. Serial #</u>
	<u>Book</u>	<u>Page</u>	
Magic #1	1382	292-293	A MC 259593
Magic #2	1382	294-295	A MC 259594
Magic #3	1382	296-297	A MC 259595
Magic #4	1382	298-299	A MC 259596
Magic #5	1382	300-301	A MC 259597
Magic #6	1382	302-303	A MC 259598
Magic #7	1382	304-305	A MC 259599
Magic #8	1382	306-307	A MC 259600
Magic #9	1382	308-309	A MC 259601
Magic #10	1382	310-311	A MC 259602
Magic #11	1382	312-313	A MC 259603
Magic #12	1382	314-315	A MC 259604
Magic #13	1382	316-317	A MC 259605
Magic #14	1382	318-319	A MC 259606
Magic #15	1382	320-321	A MC 259607
Magic #23	1382	336-337	A MC 259615
Magic #24	1382	338-339	A MC 259616
Magic #25	1382	340-341	A MC 259617
Magic #26	1382	342-343	A MC 259618
Magic #27	1556	710-711	A MC 289765

RECEIVED  
 BLM AZ STATE OFFICE  
 2009 AUG 27 A 8:17  
 PINEBLISS, ARIZONA





Hal #26	1382	270-271	A MC 259582
Hal #27	1382	272-273	A MC 259583
Hal #28	1832	274-275	A MC 259584
Hal #29	1382	276-277	A MC 259585
Hal #30	1382	278-279	A MC 259586
Hal #31	1382	280-281	A MC 259587
Hal #32	1382	282-283	A MC 259588
Hal #33	1382	284-285	A MC 259589
Hal #34	1382	286-287	A MC 259590
Hal #35	1382	288-289	A MC 259591
Hal #36	1382	290-291	A MC 259592
Tekoa #9	1382	410-411	A MC 259652
Tekoa #10	1382	412-413	A MC 259653
Tekoa #11	1382	414-415	A MC 259654
Tekoa #12	1382	416-417	A MC 259655
Tekoa #13	1382	418-419	A MC 259656



2009 AUG 27 A 8:17  
 PHOENIX, ARIZONA  
 CLIMATE SERVICE

EXHIBIT "A"

(page 6)

The following mining claims are located in Sec. 12, T.2 S., R.11 E. and Secs. 7 & 8, T.2 S., R.12 E., Gila & Salt River Meridian, County of Pinal, State of Arizona:

<u>Lode Claim Name</u>	<u>Book</u>	<u>Recorded Page</u>	<u>B.L.M. Serial #</u>
Seattle #1	1382	344-345	A MC 259619
Seattle #2	1382	346-347	A MC 259620
Seattle #3	1382	348-349	A MC 259621
Seattle #4	1382	350-351	A MC 259622
Seattle #5	1382	352-353	A MC 259623
Seattle #6	1382	354-355	A MC 259624
Seattle #7	1382	356-357	A MC 259625
Seattle #8	1382	358-359	A MC 259626
Seattle #9	1382	360-361	A MC 259627
Seattle #10	1382	362-363	A MC 259628
Seattle #11	1382	364-365	A MC 259629
Seattle #12	1382	366-367	A MC 259630
Seattle #13	1382	368-369	A MC 259631
Seattle #14	1382	370-371	A MC 259632
Seattle #15	1382	372-373	A MC 259633
Seattle #16	1382	374-375	A MC 259634
Seattle #17	1382	376-377	A MC 259635
Seattle #18	1382	378-379	A MC 259636
Seattle #19	1382	380-381	A MC 259637
Seattle #20	1382	382-383	A MC 259638
Seattle #21	1382	384-385	A MC 259639
Seattle #22	1382	386-387	A MC 259640
Seattle #23	1382	388-389	A MC 259641
Seattle #24	1382	390-391	A MC 259642
Seattle #25	1382	392-393	A MC 259643

RECEIVED  
 PLM/AV/ST/10/11/11  
 2009 AUG 27 A 9:17




EXHIBIT "A"

(page 7)

The following mining claims are located in Secs. 8, 17 and 18, T.2 S., R.12 E., Gila & Salt River Meridian, County of Pinal, State of Arizona:

<u>Lode Claim Name</u>	<u>Recorded</u>		<u>B.L.M. Serial #</u>
	<u>Book</u>	<u>Page</u>	
Sil-Flo No. 1	1420	465-466	A MC 265778 ✓
Sil-Flo No. 2	1420	467-468	A MC 265779
Sil-Flo No. 3	1420	469-470	A MC 265780
Sil-Flo No. 4	1420	471-472	A MC 265781
Sil-Flo No. 5	1420	473-474	A MC 265782
Sil-Flo No. 6	1420	475-476	A MC 265783
Sil-Flo No. 7	1420	477-478	A MC 265784
Sil-Flo No. 8	1420	479-480	A MC 265785
Sil-Flo No. 9	1420	481-482	A MC 265786
Sil-Flo No. 10	1420	483-484	A MC 265787
Sil-Flo No. 11	1420	485-486	A MC 265788
Sil-Flo No. 12	1420	487-488	A MC 265789
Sil-Flo No. 13	1420	489-490	A MC 265790
Sil-Flo No. 14	1420	491-492	A MC 265791
Sil-Flo No. 15	1420	493-494	A MC 265792
Sil-Flo No. 16	1420	495-496	A MC 265793
Sil-Flo No. 17	1420	497-498	A MC 265794
Sil-Flo No. 18	1420	499-500	A MC 265795

2009 AUG 27 A 8:17  
 PINAL COUNTY ARIZONA  
 COUNTY CLERK'S OFFICE

EXHIBIT "A"

(page 8)

The following mining claims are located in Secs. 15, 16, 21 and 22, T.2 S., R.12 E., Gila & Salt River Meridian, County of Pinal, State of Arizona:

<u>Lode Claim Name</u>	<u>Recorded</u>		<u>B.L.M. Serial #</u>
	<u>Book</u>	<u>Page</u>	
Sil-Flo No. 19	1420	501-502	A MC 265796
Sil-Flo No. 20	1420	503-504	A MC 265797
Sil-Flo No. 21	1420	505-506	A MC 265798
Sil-Flo No. 22	1420	507-508	A MC 265799
Sil-Flo No. 23	1420	509-510	A MC 265800
Sil-Flo No. 24	1420	511-512	A MC 265801
Sil-Flo No. 25	1420	513-514	A MC 265802
Sil-Flo No. 26	1420	515-516	A MC 265803
Sil-Flo No. 27	1420	517-518	A MC 265804
Sil-Flo No. 28	1420	519-520	A MC 265805
Sil-Flo No. 29	1420	521-522	A MC 265806
Sil-Flo No. 30	1420	523-524	A MC 265807
Sil-Flo No. 31	1420	525-526	A MC 265808
Sil-Flo No. 32	1420	527-528	A MC 265809
Sil-Flo No. 33	1420	529-530	A MC 265810
Sil-Flo No. 34	1420	531-532	A MC 265811
Sil-Flo No. 35	1420	533-534	A MC 265812 <del>✗</del>
Sil-Flo No. 36	1396	458-459	A MC 262396 <u>L</u>
Amended	1420	535-536	
Sil-Flo No. 37	1396	460-461	A MC 262397 <u>✓</u>
Amended	1420	537-538	
Volcano No. 12R	1396	462-463	A MC 262398
Amended	1420	539-540	
(Amended name – Sil Flo No. 38)			
Sil-Flo No. 39	1420	541-542	A MC 265813 <u>✗</u> <u>✓</u>

2009 AUG 27 A-8-17

RECEIVED  
BLM/ARIZONA OFFICE

STATE OF ARIZONA )  
 )  
COUNTY OF PINAL ) SS.

AFFIDAVIT OF RENTAL FEE PAYMENT  
For the period  
September 1, 2009 to August 31, 2010

STATE OF ARIZONA )  
 )  
COUNTY OF PINAL ) SS.

RECEIVED  
BLM AZ DISTRICT OFFICE  
2009 JUN 27 A 8:1

Michel Houseman, being duly sworn, deposes and says that he is a citizen of the United States and more than twenty-one years of age, and resides at 484 Hawthorne Street, La Grande, Oregon 97850, in Union County, State of Oregon, and is personally acquainted with the hereinafter described mining claims situated in the Pioneer Mining District, Pinal County, Arizona, the location notices of which are recorded in the office of the County Recorder of said county as described below:

See Exhibit "A" attached


That the owner of said claims (10 lode mining claims) is Lewis and Thomas Williams, and that the enclosed "rental fees" of \$140.00 per claim for a total of \$1,400.00 (One Thousand Four Hundred dollars) were paid by Harborlite Corporation, P.O. Box 960, Superior, AZ 85273, for the purpose of complying with the laws of the United States pertaining to assessment of annual work, and that said claims are being held for the valuable mineral contained therein. This "rental fee" is required in accordance with the Act of October 5, 1992 (Public Law 102-381, 106 Stat. 1374, 1378-79) and is in lieu of the requirements for performing assessment work under 30 U.S.C. 28-28e and for filing an annual Affidavit of Labor with the proper office of the Bureau of Land Management as outlined under Section 314(a) and (c) of FLPMA and §3833.2.

These "rental fees" are being submitted to cover mining claims comprising a contiguous group.

DATED this 10 day of August, A.D., 2009

  
Michel Houseman

Subscribed and sworn before me this 10<sup>th</sup> day of August, A.D., 2009




  
Notary Public

EXHIBIT "A"

<u>Lode Claim Name</u>	<u>Loc. Date</u>	<u>Book</u>	<u>Pinal County</u>		<u>B.L.M. Data</u>		<u>Locator</u>
			<u>Page(s)</u>	<u>Filing Date</u>	<u>Serial No.</u>	<u>Date</u>	
Bobbie Jo Perlite No. 1 Amended	10/6/85 1/11/90	1314 1651	459-60 501-02	10/7/85 1/15/90	A MC 245404	11/4/85 2/8/90	Thomas Williams
Bobbie Jo Perlite No. 2 Amended	10/6/85 1/11/90	1314 1651	457-58 503-04	10/7/85 1/15/90	A MC 245405	11/4/85 2/8/90	Thomas Williams
Bobbie Jo Perlite No. 3	10/6/85	1314	455-56	10/7/85	A MC 245406	11/4/85	Thomas Williams ✓
Bobbie Jo Perlite No. 4	10/12/85	1315	788-89	10/15/85	A MC 245407	11/4/85	Thomas Williams ✓
<del>Bobbie Jo Perlite No. 5</del>	<del>10/12/85</del>	<del>1315</del>	<del>790-91</del>	<del>10/15/85</del>	<del>A MC 245408</del>	<del>11/4/85</del>	<del>Thomas Williams</del>
Bobbie Jo Perlite No. 6	10/12/85	1315	792-93	10/15/85	A MC 245409	11/4/85	Thomas Williams
Bobbie Jo Perlite No. 7	10/12/85	1315	796-97	10/15/85	A MC 245410	11/4/85	Thomas Williams
Bobbie Jo Perlite No. 8	10/12/85	1315	794-95	10/15/85	A MC 245411	11/4/85	Thomas Williams
B J No. 9	2/10/90	1657	523-24	2/20/90	A MC 301847	3/2/90	Lewis Williams ✓
B J No. 10	4/8/92	1817	118-19	4/9/92	A MC 321062	4/30/92	Lewis Williams ✓

PREPARED  
 BY: J. A. ...  
 2001 AUG 27 A 8:17

STATE OF ARIZONA )  
 ) SS.  
COUNTY OF PINAL )

\*\*\*\*\*

AFFIDAVIT OF RENTAL FEE PAYMENT  
For the period  
September 1, 2009 to August 31, 2010

STATE OF ARIZONA )  
 ) SS.  
COUNTY OF PINAL )

RECEIVED  
BUREAU OF LAND MANAGEMENT  
2009 AUG 27 A


Michel Houseman, being duly sworn, deposes and says that he is a citizen of the United States and more than twenty-one years of age, and resides at 484 Hawthorne Street, La Grande, Oregon 97850, in Union County, State of Oregon, and is personally acquainted with the hereinafter described mining claims situated in the Pioneer Mining District, Pinal County, Arizona, the location notices of which are recorded in the office of the County Recorder of said county as described below:

See Exhibit "A" attached


That the owner of said claims (10 "Guzman" placer mining claims) is Harborlite Corporation, P.O. Box 960, Superior, AZ 85273, and that the enclosed "rental fees" of \$140.00 per claim for a total of \$1,400.00 (One Thousand Four Hundred dollars) were paid by Harborlite Corporation, for the purpose of complying with the laws of the United States pertaining to assessment of annual work, and that said claims are being held for the valuable mineral contained therein. This "rental fee" is required in accordance with the Act of October 5, 1992 (Public Law 102-381, 106 Stat. 1374, 1378-79) and is in lieu of the requirements for performing assessment work under 30 U.S.C. 28-28e and for filing an annual Affidavit of Labor with the proper office of the Bureau of Land Management as outlined under Section 314(a) and (c) of FLPMA and §3833.2.

These "rental fees" are being submitted to cover mining claims comprising a contiguous group.

DATED this 10 day of August, A.D., 2009

  
Michel Houseman

Subscribed and sworn before me this 10<sup>th</sup> day of August, A.D., 2009




  
Notary Public

EXHIBIT "A"

90404

The following mining claims are located in Sections 8 & 16, T.2 S., R.12 E., Gila & Salt River Meridian, County of Pinal, State of Arizona and are duly recorded as indicated below, at the office of the County Recorder, Pinal County, Arizona:

<u>Placer Claim Name</u>	<u>Legal Description</u> <u>Section 8, T2S R12E</u>	<u>Date</u> <u>Located</u>	<u>Pinal County</u>		<u>BLM</u> <u>AMC#</u>
			<u>Book</u>	<u>Page</u>	
Black Eye	W $\frac{1}{2}$ SE $\frac{1}{4}$ SE $\frac{1}{4}$ NW $\frac{1}{4}$ , SW $\frac{1}{4}$ SE $\frac{1}{4}$ NW $\frac{1}{4}$ , W $\frac{1}{2}$ NW $\frac{1}{4}$ SE $\frac{1}{4}$ NW $\frac{1}{4}$	6/26/65	423	121	90407
Blueberry	NE $\frac{1}{4}$ SE $\frac{1}{4}$ NW $\frac{1}{4}$ , E $\frac{1}{2}$ NW $\frac{1}{4}$ SE $\frac{1}{4}$ NW $\frac{1}{4}$ E $\frac{1}{2}$ SW $\frac{1}{4}$ NE $\frac{1}{4}$ NW $\frac{1}{4}$	6/26/65	423	116	90406
Dewdrop	N $\frac{1}{2}$ SW $\frac{1}{4}$ NE $\frac{1}{4}$	6/26/65	423	114	90411
Divide	SE $\frac{1}{4}$ SE $\frac{1}{4}$ NW $\frac{1}{4}$ SE $\frac{1}{4}$ , NE $\frac{1}{4}$ NE $\frac{1}{4}$ SW $\frac{1}{4}$ SE $\frac{1}{4}$ , N $\frac{1}{2}$ NW $\frac{1}{4}$ SE $\frac{1}{4}$ SE $\frac{1}{4}$ , NW $\frac{1}{4}$ NE $\frac{1}{4}$ SE $\frac{1}{4}$ SE $\frac{1}{4}$ , S $\frac{1}{2}$ SW $\frac{1}{4}$ NE $\frac{1}{4}$ SE $\frac{1}{4}$ , SW $\frac{1}{4}$ SE $\frac{1}{4}$ NE $\frac{1}{4}$ SE $\frac{1}{4}$	6/26/65	423	122	90414
Havalina	W $\frac{1}{2}$ NE $\frac{1}{4}$ NW $\frac{1}{4}$ SE $\frac{1}{4}$ , SE $\frac{1}{4}$ NW $\frac{1}{4}$ NW $\frac{1}{4}$ SE $\frac{1}{4}$ , N $\frac{1}{2}$ SE $\frac{1}{4}$ NW $\frac{1}{4}$ SE $\frac{1}{4}$ , SE $\frac{1}{4}$ NE $\frac{1}{4}$ NW $\frac{1}{4}$ SE $\frac{1}{4}$ , SW $\frac{1}{4}$ NW $\frac{1}{4}$ NE $\frac{1}{4}$ SE $\frac{1}{4}$ , NW $\frac{1}{4}$ SW $\frac{1}{4}$ NE $\frac{1}{4}$ SE $\frac{1}{4}$	6/26/65	423	117	90408
Havalina No. 1	N $\frac{1}{2}$ NW $\frac{1}{4}$ NW $\frac{1}{4}$ SE $\frac{1}{4}$ , NE $\frac{1}{4}$ NE $\frac{1}{4}$ SW $\frac{1}{4}$ , E $\frac{1}{2}$ NW $\frac{1}{4}$ NE $\frac{1}{4}$ SW $\frac{1}{4}$	6/26/65	423	118	90409
Havalina No. 2	E $\frac{1}{2}$ SE $\frac{1}{4}$ SE $\frac{1}{4}$ NW $\frac{1}{4}$ , SW $\frac{1}{4}$ SW $\frac{1}{4}$ NE $\frac{1}{4}$ , W $\frac{1}{2}$ SE $\frac{1}{4}$ SW $\frac{1}{4}$ NE $\frac{1}{4}$	6/26/65	423	120	90410
I-DO-IT	E $\frac{1}{2}$ SE $\frac{1}{4}$ SW $\frac{1}{4}$ NE $\frac{1}{4}$ , NW $\frac{1}{4}$ SE $\frac{1}{4}$ NE $\frac{1}{4}$ , W $\frac{1}{2}$ SW $\frac{1}{4}$ SE $\frac{1}{4}$ NE $\frac{1}{4}$	6/26/65	423	119	90412
Look-Out-Wedge	NE $\frac{1}{4}$ NE $\frac{1}{4}$ NW $\frac{1}{4}$ SE $\frac{1}{4}$ , N $\frac{1}{2}$ NW $\frac{1}{4}$ NE $\frac{1}{4}$ SE $\frac{1}{4}$ , SE $\frac{1}{4}$ NW $\frac{1}{4}$ NE $\frac{1}{4}$ SE $\frac{1}{4}$ , W $\frac{1}{2}$ NE $\frac{1}{4}$ NE $\frac{1}{4}$ SE $\frac{1}{4}$ , NE $\frac{1}{4}$ SW $\frac{1}{4}$ NE $\frac{1}{4}$ SE $\frac{1}{4}$ , NW $\frac{1}{4}$ SE $\frac{1}{4}$ NE $\frac{1}{4}$ SE $\frac{1}{4}$	6/26/65	423	123	90413
<u>Section 16, T2S R12E</u>					
Self Protection	SW $\frac{1}{4}$ NE $\frac{1}{4}$ SW $\frac{1}{4}$ NW $\frac{1}{4}$ , W $\frac{1}{2}$ SE $\frac{1}{4}$ SW $\frac{1}{4}$ NW $\frac{1}{4}$ , NW $\frac{1}{4}$ NE $\frac{1}{4}$ NW $\frac{1}{4}$ SW $\frac{1}{4}$ , W $\frac{1}{2}$ E $\frac{1}{2}$ NE $\frac{1}{4}$ SW $\frac{1}{4}$ NW $\frac{1}{4}$ , E $\frac{1}{2}$ NW $\frac{1}{4}$ NE $\frac{1}{4}$ SW $\frac{1}{4}$ NW $\frac{1}{4}$ , E $\frac{1}{2}$ SE $\frac{1}{4}$ NW $\frac{1}{4}$ SW $\frac{1}{4}$ NW $\frac{1}{4}$ , E $\frac{1}{2}$ E $\frac{1}{2}$ SW $\frac{1}{4}$ SW $\frac{1}{4}$ NW $\frac{1}{4}$ , W $\frac{1}{2}$ NE $\frac{1}{4}$ SE $\frac{1}{4}$ SW $\frac{1}{4}$ NW $\frac{1}{4}$ , E $\frac{1}{2}$ NE $\frac{1}{4}$ NW $\frac{1}{4}$ NW $\frac{1}{4}$ SW $\frac{1}{4}$	1/22/51	42	362	89203

2009 JUN 27 A 9:17  
 PINAL COUNTY RECORDER  
 PINAL COUNTY, ARIZONA



**United States Department of the Interior**  
**Bureau of Land Management**  
 BUSINESS & SUPPORT SVCS DIV  
 ONE N CENTRAL AVE SUITE 800  
 PHOENIX, AZ 85004 -4427  
 Phone: (602) 417-9200

Receipt

No: 1988827

<b>Transaction #:</b> 2053013	
<b>Date of Transaction:</b> 08/27/2009	
<b>CUSTOMER:</b>	WORLD MINERALS INC PO BOX 287 LA GRANDE, OR 97850-0287 US

LINE #	QTY	DESCRIPTION	REMARKS	UNIT PRICE	TOTAL
1	2.00	LOCATABLE MINERALS / MINING CLAIMS-NOT NEW-UNADJUD, ONE AUTH NO. ONLY / MINING CLAIM MONEY RECEIVED CASES: AMC87677/\$980.00, AMC66077/\$22400.00	MAINT 2010	- n/a -	23380.00
<b>TOTAL:</b>					<b>\$23,380.00</b>

PAYMENT INFORMATION					
1	AMOUNT:	22400.00	POSTMARKED:	08/24/2009	
	TYPE:	CHECK	RECEIVED:	08/27/2009	
	CHECK NO:	6300001773			
	NAME:	HARBORLITE 100 MANSELL CT, E#300 ROSWELL GA 30076 US			
2	AMOUNT:	980.00	POSTMARKED:	08/24/2009	
	TYPE:	CHECK	RECEIVED:	08/27/2009	
	CHECK NO:	6300001774			
	NAME:	HARBORLITE, 100 MANSELL CT, E#300 ROSWELL GA 30076 US			

REMARKS

This receipt was generated by the automated BLM Collections and Billing System and is a paper representation of a portion of the official electronic record contained therein.





# WORLD MINERALS

WORLD MINERALS INC.  
Post Office Box 287  
1501 6<sup>th</sup> Street  
La Grande, OR 97850  
Tel: 541-963-3987  
Fax: 541-963-3995

August 6, 2008

U.S. Department of the Interior  
Bureau of Land Management  
Attn: Public Room  
222 N. Central Avenue  
Phoenix, AZ 85004

Gentlemen:

Enclosed are four (4) "Affidavit of Rental Fee Payment" for the period September 1, 2008 to August 31, 2009 with Exhibits "A" attached. These Affidavits pertain to the claims of Harborlite Corporation as follows:

Harborlite – 2 lodes, 1 mill site

Bobbie Jo – 10 lodes  
Guzman – 10 placers  
Nord - 135 lodes, 2 mill sites

We are enclosing our check in the amount of \$20,000.00 representing the fee for filing based on \$125.00 per claim rental fees for these 160 claims. Please acknowledge receipt of these rental fees.

Sincerely,  
WORLD MINERALS INC.

Joseph Lévy  
Chief Geologist

JL/jst

Enclosures

**ENTERED INTO COMPUTER**  
SEP 13 2008 PB

RECEIVED  
BLMAZ STATE OFFICE  
2008 AUG 28 P 2:49  
PHOENIX, ARIZONA

STATE OF ARIZONA )  
 )  
COUNTY OF PINAL )

SS.

\*\*\*\*\*

AFFIDAVIT OF RENTAL FEE PAYMENT  
For the period  
September 1, 2008 to August 31, 2009

RECEIVED  
BLM AZ STATE OFFICE  
2008 AUG 28 P 2:49  
PHOENIX, ARIZONA

STATE OF ARIZONA )  
 )  
COUNTY OF MARICOPA )

SS.

Joseph Lévy, being duly sworn, deposes and says that he is a citizen of the United States and more than twenty-one years of age, and resides at 1606 Walnut Street, La Grande, Oregon 97850, in Union County, State of Oregon, and is personally acquainted with the hereinafter described millsite claims situated in the Pioneer Mining District, Pinal County, Arizona, the location notices of which are recorded in the office of the County Recorder of said county as described below:


See Exhibit "A" (8 pages) attached

That the owner of said claims (2 mill sites and 135 lodes formerly known as the Nord claims) is Harborlite Corporation, and that the enclosed "rental fees" of \$125.00 per claim for a total of \$17,125.00 (Seventeen Thousand, One Hundred Twenty Five dollars) were paid by Harborlite Corporation, P.O. Box 960, Superior, AZ 85273, for the purpose of complying with the laws of the United States pertaining to assessment of annual work, and that said claims are being held for the purpose of mining (on lode claims) and milling (on mill sites) perlite ore which is mined on our lode claims. This "rental fee" is required in accordance with the Act of October 5, 1992 (Public Law 102-381, 106 Stat. 1374, 1378-79) and is in lieu of the requirements for performing assessment work under 30 U.S.C. 28-28e and for filing an annual Affidavit of Labor with the proper office of the Bureau of Land Management as outlined under Section 314(a) and (c) of FLPMA and §3833.2.

DATED this 6 day of August, A.D., 2008

*Joseph Lévy*  
\_\_\_\_\_  
Joseph Lévy

Subscribed and sworn before me this 6<sup>th</sup> day of August, A.D., 2008



*Jonna S True*  
\_\_\_\_\_  
Notary Public

EXHIBIT "A"

(page 1)

The following mining claims are located in Pinal County, State of Arizona, the location notices of which are recorded in the office of the County Recorder of said County as described below:

<u>Claim Name</u>	<u>Book/Docket</u>	<u>Page(s)</u>	<u>B.L.M. Serial #</u>
ROSEMARIE No. 6 Exception lode (situate in Sec.8)	507	87	A MC 66079
Candy Rock Fraction lode (situate in Sec. 16)	1556	712-713	A MC 289764
Lucero millsite (situate in Sec. 4)	1786	558-559	A MC 319070
Cynthia & John millsite (situate in Sec. 4)	993	426-427	A MC 94571

All claims are located in T.2 S., R.12 E., G. & S.R.M.

RECEIVED  
BLM AZ STATE OFFICE  
2008 AUG 28 P 2:49  
PHOENIX, ARIZONA

4/50

EXHIBIT "A"

(page 2)

The following lode mining claims are located in Secs. 8 & 9, T.2 S., R.12 E., Gila & Salt River Meridian, County of Pinal, State of Arizona:

<u>Lode Claim Name</u>	<u>Recorded</u>		<u>B.L.M. Serial #</u>
	<u>Book</u>	<u>Page</u>	
ROSEMARIE No. 1 Exception Amended	500 507	414 86	A MC 66078
ROSEMARIE No. 7 Exception Amended	500 507	420 88	A MC 66080
ROSEMARIE No. 8 Exception Amended Amended	500 507 Doc. 1082-045	421 89	A MC 66081
ROSEMARIE No. 9 Exception Amended	500 507	422 90	A MC 66082
ROSEMARIE No. 10 Exception Amended	500 507	423 91	A MC 66083
ROSEMARIE No. 12 Exception Amended Amended	500 507 Doc. 1082-047	425 92	A MC 66084
ROSEMARIE No. 13 Exception Amended	500 507	426 93	A MC 66085
ROSEMARIE No. 14 Exception Amended	500 507	427 94	A MC 66086

RECEIVED  
 CLIMATE STATE OFFICE  
 2008 AUG 28 P 2:49  
 PHOENIX, ARIZONA  
 8/5C

EXHIBIT "A"

(pages 3 & 4)

The following mining claims are located in Secs. 27, 28, 32, 33 & 34, T.2 S., R.12 E., and Secs. 3 & 4, T.3 S., R12 E., Gila & Salt River Meridian, County of Pinal, State of Arizona:

<u>Lode Claim Name</u>	<u>Book</u>	<u>Recorded</u> <u>Page</u>	<u>B.L.M. Serial #</u>
Hal #1	1382	220-221	A MC 259557
Hal #2	1382	222-223	A MC 259558
Hal #3	1382	224-225	A MC 259559
Hal #4	1382	226-227	A MC 259560
Hal #5	1382	228-229	A MC 259561
Hal #6	1382	230-231	A MC 259562
Hal #7	1382	232-233	A MC 259563
Hal #8	1382	234-235	A MC 259564
Hal #9	1382	236-237	A MC 259565
Hal #10	1382	238-239	A MC 259566
Hal #11	1382	240-241	A MC 259567
Hal #12	1382	242-243	A MC 259568
Hal #13	1382	244-245	A MC 259569
Hal #14	1382	246-247	A MC 259570
Hal #15	1382	248-249	A MC 259571
Hal #16	1382	250-251	A MC 259572
Hal #17	1382	252-253	A MC 259573
Hal #18	1382	254-255	A MC 259574
Hal #19	1382	256-257	A MC 259575
Hal #20	1382	258-259	A MC 259576
Hal #21	1382	260-261	A MC 259577
Hal #22	1382	262-263	A MC 259578
Hal #23	1382	264-265	A MC 259579
Hal #24	1382	266-267	A MC 259580
Hal #25	1382	268-269	A MC 259581

RECEIVED  
BLM AZ STATE OFFICE  
2008 AUG 28 P 2:49  
PHOENIX, ARIZONA

25/50

Hal #26	1382	270-271	A MC 259582
Hal #27	1382	272-273	A MC 259583
Hal #28	1832	274-275	A MC 259584
Hal #29	1382	276-277	A MC 259585
Hal #30	1382	278-279	A MC 259586
Hal #31	1382	280-281	A MC 259587
Hal #32	1382	282-283	A MC 259588
Hal #33	1382	284-285	A MC 259589
Hal #34	1382	286-287	A MC 259590
Hal #35	1382	288-289	A MC 259591
Hal #36	1382	290-291	A MC 259592
Tekoa #9	1382	410-411	A MC 259652
Tekoa #10	1382	412-413	A MC 259653
Tekoa #11	1382	414-415	A MC 259654
Tekoa #12	1382	416-417	A MC 259655
Tekoa #13	1382	418-419	A MC 259656

16/50

RECEIVED  
BLM AZ STATE OFFICE  
2008 AUG 28 P 2:49  
PHOENIX, ARIZONA



EXHIBIT "A"

(page 5)

The following mining claims are located in Sec. 16, 17 & 20, T.2 S., R.12 E., Gila & Salt River Meridian, County of Pinal, State of Arizona:

<u>Lode Claim Name</u>	<u>Book</u>	<u>Recorded</u> <u>Page</u>	<u>B.L.M. Serial #</u>
Magic #1	1382	292-293	A MC 259593
Magic #2	1382	294-295	A MC 259594
Magic #3	1382	296-297	A MC 259595
Magic #4	1382	298-299	A MC 259596
Magic #5	1382	300-301	A MC 259597
Magic #6	1382	302-303	A MC 259598
Magic #7	1382	304-305	A MC 259599
Magic #8	1382	306-307	A MC 259600
Magic #9	1382	308-309	A MC 259601
Magic #10	1382	310-311	A MC 259602
Magic #11	1382	312-313	A MC 259603
Magic #12	1382	314-315	A MC 259604
Magic #13	1382	316-317	A MC 259605
Magic #14	1382	318-319	A MC 259606
Magic #15	1382	320-321	A MC 259607
Magic #23	1382	336-337	A MC 259615
Magic #24	1382	338-339	A MC 259616
Magic #25	1382	340-341	A MC 259617
Magic #26	1382	342-343	A MC 259618
Magic #27	1556	710-711	A MC 289765

RECEIVED  
 BLM AZ STATE OFFICE  
 2008 AUG 28 P 2:49  
 PHOENIX, ARIZONA

*20/50*

## EXHIBIT "A"

(page 6)

The following mining claims are located in Sec. 12, T.2 S., R.11 E. and Secs. 7 & 8, T.2 S., R.12 E., Gila & Salt River Meridian, County of Pinal, State of Arizona:

<u>Lode Claim Name</u>	<u>Book</u>	<u>Recorded</u> <u>Page</u>	<u>B.L.M. Serial #</u>
Seattle #1	1382	344-345	A MC 259619
Seattle #2	1382	346-347	A MC 259620
Seattle #3	1382	348-349	A MC 259621
Seattle #4	1382	350-351	A MC 259622
Seattle #5	1382	352-353	A MC 259623
Seattle #6	1382	354-355	A MC 259624
Seattle #7	1382	356-357	A MC 259625
Seattle #8	1382	358-359	A MC 259626
Seattle #9	1382	360-361	A MC 259627
Seattle #10	1382	362-363	A MC 259628
Seattle #11	1382	364-365	A MC 259629
Seattle #12	1382	366-367	A MC 259630
Seattle #13	1382	368-369	A MC 259631
Seattle #14	1382	370-371	A MC 259632
Seattle #15	1382	372-373	A MC 259633
Seattle #16	1382	374-375	A MC 259634
Seattle #17	1382	376-377	A MC 259635
Seattle #18	1382	378-379	A MC 259636
Seattle #19	1382	380-381	A MC 259637
Seattle #20	1382	382-383	A MC 259638
Seattle #21	1382	384-385	A MC 259639
Seattle #22	1382	386-387	A MC 259640
Seattle #23	1382	388-389	A MC 259641
Seattle #24	1382	390-391	A MC 259642
Seattle #25	1382	392-393	A MC 259643

PHOENIX, ARIZONA

2008 AUG 28 P 2:49

RECEIVED  
BLM AZ STATE OFFICE

25/5C

## EXHIBIT "A"

(page 7)

The following mining claims are located in Secs. 8, 17 and 18, T.2 S., R.12 E., Gila & Salt River Meridian, County of Pinal, State of Arizona:

<u>Lode Claim Name</u>	<u>Recorded</u>		<u>B.L.M. Serial #</u>
	<u>Book</u>	<u>Page</u>	
Sil-Flo No. 1	1420	465-466	A MC 265778
Sil-Flo No. 2	1420	467-468	A MC 265779
Sil-Flo No. 3	1420	469-470	A MC 265780
Sil-Flo No. 4	1420	471-472	A MC 265781
Sil-Flo No. 5	1420	473-474	A MC 265782
Sil-Flo No. 6	1420	475-476	A MC 265783
Sil-Flo No. 7	1420	477-478	A MC 265784
Sil-Flo No. 8	1420	479-480	A MC 265785
Sil-Flo No. 9	1420	481-482	A MC 265786
Sil-Flo No. 10	1420	483-484	A MC 265787
Sil-Flo No. 11	1420	485-486	A MC 265788
Sil-Flo No. 12	1420	487-488	A MC 265789
Sil-Flo No. 13	1420	489-490	A MC 265790
Sil-Flo No. 14	1420	491-492	A MC 265791
Sil-Flo No. 15	1420	493-494	A MC 265792
Sil-Flo No. 16	1420	495-496	A MC 265793
Sil-Flo No. 17	1420	497-498	A MC 265794
Sil-Flo No. 18	1420	499-500	A MC 265795

PHOENIX, ARIZONA

2008 AUG 28 P 2:49

RECEIVED  
BLM AZ STATE OFFICE

18/5c

EXHIBIT "A"

(page 8)

The following mining claims are located in Secs. 15, 16, 21 and 22, T.2 S., R.12 E., Gila & Salt River Meridian, County of Pinal, State of Arizona:

<u>Lode Claim Name</u>	<u>Recorded</u>		<u>B.L.M. Serial #</u>
	<u>Book</u>	<u>Page</u>	
Sil-Flo No. 19	1420	501-502	A MC 265796
Sil-Flo No. 20	1420	503-504	A MC 265797
Sil-Flo No. 21	1420	505-506	A MC 265798
Sil-Flo No. 22	1420	507-508	A MC 265799
Sil-Flo No. 23	1420	509-510	A MC 265800
Sil-Flo No. 24	1420	511-512	A MC 265801
Sil-Flo No. 25	1420	513-514	A MC 265802
Sil-Flo No. 26	1420	515-516	A MC 265803
Sil-Flo No. 27	1420	517-518	A MC 265804
Sil-Flo No. 28	1420	519-520	A MC 265805
Sil-Flo No. 29	1420	521-522	A MC 265806
Sil-Flo No. 30	1420	523-524	A MC 265807
Sil-Flo No. 31	1420	525-526	A MC 265808
Sil-Flo No. 32	1420	527-528	A MC 265809
Sil-Flo No. 33	1420	529-530	A MC 265810
Sil-Flo No. 34	1420	531-532	A MC 265811
Sil-Flo No. 35	1420	533-534	A MC 265812
Sil-Flo No. 36	1396	458-459	A MC 262396
Amended	1420	535-536	
Sil-Flo No. 37	1396	460-461	A MC 262397
Amended	1420	537-538	
Volcano No. 12R	1396	462-463	A MC 262398
Amended	1420	539-540	
(Amended name – Sil Flo No. 38)			
Sil-Flo No. 39	1420	541-542	A MC 265813

RECEIVED  
BLM AZ STATE OFFICE

2008 AUG 28 PM 2:19  
PINAL CO. ARIZONA

21/SC

STATE OF ARIZONA )  
 )  
COUNTY OF PINAL )

SS.

\*\*\*\*\*

AFFIDAVIT OF RENTAL FEE PAYMENT  
For the period  
September 1, 2008 to August 31, 2009

RECEIVED  
BLM AZ STATE OFFICE  
2008 AUG 28 P 2:50  
PHOENIX, ARIZONA

STATE OF ARIZONA )  
 )  
COUNTY OF MARICOPA )

SS.

Joseph Lévy, being duly sworn, deposes and says that he is a citizen of the United States and more than twenty-one years of age, and resides at 1606 Walnut Street, La Grande, Oregon 97850, in Union County, State of Oregon, and is personally acquainted with the hereinafter described mining claims situated in the Pioneer Mining District, Pinal County, Arizona, the location notices of which are recorded in the office of the County Recorder of said county as described below:

See Exhibit "A" attached

That the owner of said claims (10 "Guzman" placer mining claims) is Harborlite Corporation, P.O. Box 960, Superior, AZ 85273, and that the enclosed "rental fees" of \$125.00 per claim for a total of \$1,250.00 (One Thousand Two Hundred Fifty dollars) were paid by Harborlite Corporation, for the purpose of complying with the laws of the United States pertaining to assessment of annual work, and that said claims are being held for the valuable mineral contained therein. This "rental fee" is required in accordance with the Act of October 5, 1992 (Public Law 102-381, 106 Stat. 1374, 1378-79) and is in lieu of the requirements for performing assessment work under 30 U.S.C. 28-28e and for filing an annual Affidavit of Labor with the proper office of the Bureau of Land Management as outlined under Section 314(a) and (c) of FLPMA and §3833.2.

These "rental fees" are being submitted to cover mining claims comprising a contiguous group.

DATED this 6 day of August, A.D., 2008

Joseph Lévy  
Joseph Lévy

Subscribed and sworn before me this 6<sup>th</sup> day of August, A.D., 2008

Jonna S True  
Notary Public




EXHIBIT "A"

The following mining claims are located in Sections 8 & 16, T.2 S., R.12 E., Gila & Salt River Meridian, County of Pinal, State of Arizona and are duly recorded as indicated below, at the office of the County Recorder, Pinal County, Arizona:

<u>Placer Claim Name</u>	<u>Legal Description</u> <u>Section 8, T2S R12E</u>	<u>Date</u> <u>Located</u>	<u>Pinal County</u> <u>Book</u> <u>Page</u>	<u>BLM</u> <u>AMC#</u>
Black Eye	W $\frac{1}{2}$ SE $\frac{1}{4}$ SE $\frac{1}{4}$ NW $\frac{1}{4}$ , SW $\frac{1}{4}$ SE $\frac{1}{4}$ NW $\frac{1}{4}$ , W $\frac{1}{2}$ NW $\frac{1}{4}$ SE $\frac{1}{4}$ NW $\frac{1}{4}$	6/26/65	423 121	90407
Blueberry	NE $\frac{1}{4}$ SE $\frac{1}{4}$ NW $\frac{1}{4}$ , E $\frac{1}{2}$ NW $\frac{1}{4}$ SE $\frac{1}{4}$ NW $\frac{1}{4}$ E $\frac{1}{2}$ SW $\frac{1}{4}$ NE $\frac{1}{4}$ NW $\frac{1}{4}$	6/26/65	423 116	90406
Dewdrop	N $\frac{1}{2}$ SW $\frac{1}{4}$ NE $\frac{1}{4}$	6/26/65	423 114	90411
Divide	SE $\frac{1}{4}$ SE $\frac{1}{4}$ NW $\frac{1}{4}$ SE $\frac{1}{4}$ , NE $\frac{1}{4}$ NE $\frac{1}{4}$ SW $\frac{1}{4}$ SE $\frac{1}{4}$ , N $\frac{1}{2}$ NW $\frac{1}{4}$ SE $\frac{1}{4}$ SE $\frac{1}{4}$ , NW $\frac{1}{4}$ NE $\frac{1}{4}$ SE $\frac{1}{4}$ SE $\frac{1}{4}$ , S $\frac{1}{2}$ SW $\frac{1}{4}$ NE $\frac{1}{4}$ SE $\frac{1}{4}$ , SW $\frac{1}{4}$ SE $\frac{1}{4}$ NE $\frac{1}{4}$ SE $\frac{1}{4}$	6/26/65	423 122	90414
Havalina	W $\frac{1}{2}$ NE $\frac{1}{4}$ NW $\frac{1}{4}$ SE $\frac{1}{4}$ , SE $\frac{1}{4}$ NW $\frac{1}{4}$ NW $\frac{1}{4}$ SE $\frac{1}{4}$ , N $\frac{1}{2}$ SE $\frac{1}{4}$ NW $\frac{1}{4}$ SE $\frac{1}{4}$ , SE $\frac{1}{4}$ NE $\frac{1}{4}$ NW $\frac{1}{4}$ SE $\frac{1}{4}$ , SW $\frac{1}{4}$ NW $\frac{1}{4}$ NE $\frac{1}{4}$ SE $\frac{1}{4}$ , NW $\frac{1}{4}$ SW $\frac{1}{4}$ NE $\frac{1}{4}$ SE $\frac{1}{4}$	6/26/65	423 117	90408
Havalina No. 1	N $\frac{1}{2}$ NW $\frac{1}{4}$ NW $\frac{1}{4}$ SE $\frac{1}{4}$ , NE $\frac{1}{4}$ NE $\frac{1}{4}$ SW $\frac{1}{4}$ , E $\frac{1}{2}$ NW $\frac{1}{4}$ NE $\frac{1}{4}$ SW $\frac{1}{4}$	6/26/65	423 118	90409
Havalina No. 2	E $\frac{1}{2}$ SE $\frac{1}{4}$ SE $\frac{1}{4}$ NW $\frac{1}{4}$ , SW $\frac{1}{4}$ SW $\frac{1}{4}$ NE $\frac{1}{4}$ , W $\frac{1}{2}$ SE $\frac{1}{4}$ SW $\frac{1}{4}$ NE $\frac{1}{4}$	6/26/65	423 120	90410
I-DO-IT	E $\frac{1}{2}$ SE $\frac{1}{4}$ SW $\frac{1}{4}$ NE $\frac{1}{4}$ , NW $\frac{1}{4}$ SE $\frac{1}{4}$ NE $\frac{1}{4}$ , W $\frac{1}{2}$ SW $\frac{1}{4}$ SE $\frac{1}{4}$ NE $\frac{1}{4}$	6/26/65	423 119	90412
Look-Out-Wedge	NE $\frac{1}{4}$ NE $\frac{1}{4}$ NW $\frac{1}{4}$ SE $\frac{1}{4}$ , N $\frac{1}{2}$ NW $\frac{1}{4}$ NE $\frac{1}{4}$ SE $\frac{1}{4}$ , SE $\frac{1}{4}$ NW $\frac{1}{4}$ NE $\frac{1}{4}$ SE $\frac{1}{4}$ , W $\frac{1}{2}$ NE $\frac{1}{4}$ NE $\frac{1}{4}$ SE $\frac{1}{4}$ , NE $\frac{1}{4}$ SW $\frac{1}{4}$ NE $\frac{1}{4}$ SE $\frac{1}{4}$ , NW $\frac{1}{4}$ SE $\frac{1}{4}$ NE $\frac{1}{4}$ SE $\frac{1}{4}$	6/26/65	423 123	90413
<u>Section 16, T2S R12E</u>				
Self Protection	SW $\frac{1}{4}$ NE $\frac{1}{4}$ SW $\frac{1}{4}$ NW $\frac{1}{4}$ , W $\frac{1}{2}$ SE $\frac{1}{4}$ SW $\frac{1}{4}$ NW $\frac{1}{4}$ , NW $\frac{1}{4}$ NE $\frac{1}{4}$ NW $\frac{1}{4}$ SW $\frac{1}{4}$ , W $\frac{1}{2}$ E $\frac{1}{2}$ NE $\frac{1}{4}$ SW $\frac{1}{4}$ NW $\frac{1}{4}$ , E $\frac{1}{2}$ NW $\frac{1}{4}$ NE $\frac{1}{4}$ SW $\frac{1}{4}$ NW $\frac{1}{4}$ , E $\frac{1}{2}$ SE $\frac{1}{4}$ NW $\frac{1}{4}$ SW $\frac{1}{4}$ NW $\frac{1}{4}$ , E $\frac{1}{2}$ E $\frac{1}{2}$ SW $\frac{1}{4}$ SW $\frac{1}{4}$ NW $\frac{1}{4}$ , W $\frac{1}{2}$ NE $\frac{1}{4}$ SE $\frac{1}{4}$ SW $\frac{1}{4}$ NW $\frac{1}{4}$ , E $\frac{1}{2}$ NE $\frac{1}{4}$ NW $\frac{1}{4}$ NW $\frac{1}{4}$ SW $\frac{1}{4}$	1/22/51	42 362	89203

RECEIVED  
 BLM AZ STATE OFFICE  
 2008 AUG 28 P 2:50  
 PHOENIX, ARIZONA

10 | SC

STATE OF ARIZONA )  
 )  
COUNTY OF PINAL ) SS.

\*\*\*\*\*

AFFIDAVIT OF RENTAL FEE PAYMENT  
For the period  
September 1, 2008 to August 31, 2009

RECEIVED  
BLM AZ STATE OFFICE  
2008 AUG 28 P 2:50  
PHOENIX, ARIZONA

STATE OF ARIZONA )  
 )  
COUNTY OF MARICOPA ) SS.

Joseph Lévy, being duly sworn, deposes and says that he is a citizen of the United States and more than twenty-one years of age, and resides at 1606 Walnut Street, La Grande, Oregon 97850, in Union County, State of Oregon, and is personally acquainted with the hereinafter described mining claims situated in the Pioneer Mining District, Pinal County, Arizona, the location notices of which are recorded in the office of the County Recorder of said county as described below:

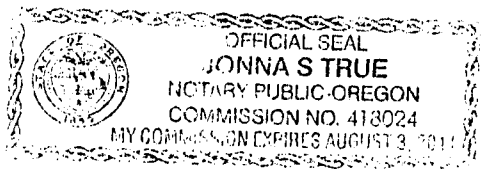
See Exhibit "A" attached

That the owner of said claims (2 lode mining claims and 1 millsite) is Harborlite Corporation, and that the enclosed "rental fees" of \$125.00 per claim for a total of \$375.00 (Three Hundred Seventy Five dollars) were paid by Harborlite Corporation, P.O. Box 960, Superior, AZ 85273, for the purpose of complying with the laws of the United States pertaining to assessment of annual work, and that said lode claims are being held for the valuable mineral contained therein and the millsite for the purpose of enhancing a fines containment area in conjunction with the mining operation. This "rental fee" is required in accordance with the Act of October 5, 1992 (Public Law 102-381, 106 Stat. 1374, 1378-79) and is in lieu of the requirements for performing assessment work under 30 U.S.C. 28-28e and for filing an annual Affidavit of Labor with the proper office of the Bureau of Land Management as outlined under Section 314(a) and (c) of FLPMA and §3833.2.

DATED this 6 day of August, A.D., 2008

Joseph Lévy  
Joseph Lévy

Subscribed and sworn before me this 6<sup>th</sup> day of August, A.D., 2008



Jonna S True  
Notary Public

EXHIBIT "A"

The following mining claims are located in Secs. 4, 8 & 9, T.2 S., R.12 E., G. & S.R.M., Pioneer Mining District, Pinal County, State of Arizona, the Location Notices are recorded in the office of the County Recorder of said county as described below:

<u>Claim Name</u>	<u>Docket</u>	<u>Page(s)</u>	<u>B.L.M. Serial #</u>
FORGOTTEN WEDGE lode	374	545	A MC 66077
MARY T. FRACTION lode	1668	450-451	A MC 303417
HARBORLITE MILLSITE NO. 3A	1781	639-640	A MC 317479
Amended	1797	124-125	

RECEIVED  
BLM AZ STATE OFFICE  
2008 AUG 28 P 2:50  
PHOENIX, ARIZONA

3/50



STATE OF ARIZONA )  
 )  
COUNTY OF PINAL )

SS.

\*\*\*\*\*

AFFIDAVIT OF RENTAL FEE PAYMENT  
For the period  
September 1, 2008 to August 31, 2009

STATE OF ARIZONA )  
 )  
COUNTY OF MARICOPA )

SS.

Joseph Lévy, being duly sworn, deposes and says that he is a citizen of the United States and more than twenty-one years of age, and resides at 1606 Walnut Street, La Grande, Oregon 97850, in Union County, State of Oregon, and is personally acquainted with the hereinafter described mining claims situated in the Pioneer Mining District, Pinal County, Arizona, the location notices of which are recorded in the office of the County Recorder of said county as described below:

See Exhibit "A" attached

That the owner of said claims (10 lode mining claims) is Lewis and Thomas Williams, and that the enclosed "rental fees" of \$125.00 per claim for a total of \$1,250.00 (One Thousand Two Hundred Fifty dollars) were paid by Harborlite Corporation, P.O. Box 960, Superior, AZ 85273, for the purpose of complying with the laws of the United States pertaining to assessment of annual work, and that said claims are being held for the valuable mineral contained therein. This "rental fee" is required in accordance with the Act of October 5, 1992 (Public Law 102-381, 106 Stat. 1374, 1378-79) and is in lieu of the requirements for performing assessment work under 30 U.S.C. 28-28e and for filing an annual Affidavit of Labor with the proper office of the Bureau of Land Management as outlined under Section 314(a) and (c) of FLPMA and §3833.2.

These "rental fees" are being submitted to cover mining claims comprising a contiguous group.

DATED this 6 day of August, A.D., 2008

*Joseph Lévy*  
Joseph Lévy

RECEIVED  
BLM AZ STATE OFFICE  
2008 AUG 28 P 2:50  
PHOENIX, ARIZONA

Subscribed and sworn before me this 6th day of August, A.D., 2008

*Jonna S True*  
Notary Public




EXHIBIT "A"

<u>Lode Claim Name</u>	<u>Loc. Date</u>	<u>Book</u>	<u>Pinal County</u>		<u>B.L.M. Data</u>		<u>Locator</u>
			<u>Page(s)</u>	<u>Filing Date</u>	<u>Serial No.</u>	<u>Date</u>	
Bobbie Jo Perlite No. 1 Amended	10/6/85 1/11/90	1314 1651	459-60 501-02	10/7/85 1/15/90	A MC 245404	11/4/85 2/8/90	Thomas Williams
Bobbie Jo Perlite No. 2 Amended	10/6/85 1/11/90	1314 1651	457-58 503-04	10/7/85 1/15/90	A MC 245405	11/4/85 2/8/90	Thomas Williams
Bobbie Jo Perlite No. 3	10/6/85	1314	455-56	10/7/85	A MC 245406	11/4/85	Thomas Williams
Bobbie Jo Perlite No. 4	10/12/85	1315	788-89	10/15/85	A MC 245407	11/4/85	Thomas Williams
Bobbie Jo Perlite No. 5	10/12/85	1315	790-91	10/15/85	A MC 245408	11/4/85	Thomas Williams
Bobbie Jo Perlite No. 6	10/12/85	1315	792-93	10/15/85	A MC 245409	11/4/85	Thomas Williams
Bobbie Jo Perlite No. 7	10/12/85	1315	796-97	10/15/85	A MC 245410	11/4/85	Thomas Williams
Bobbie Jo Perlite No. 8	10/12/85	1315	794-95	10/15/85	A MC 245411	11/4/85	Thomas Williams
B J No. 9	2/10/90	1657	523-24	2/20/90	A MC 301847	3/2/90	Lewis Williams
B J No. 10	4/8/92	1817	118-19	4/9/92	A MC 321062	4/30/92	Lewis Williams

RECEIVED  
BLM AZ STATE OFFICE  
2008 AUG 28 P 2:50  
PHOENIX, ARIZONA

10/50

**United States Department of the Interior**  
**Bureau of Land Management**  
 BUSINESS & SUPPORT SVCS DIV  
 ONE N CENTRAL AVE SUITE 800  
 PHOENIX, AZ 85004 -4427  
 Phone: (602) 417-9200

Receipt

No: 1774484

<b>Transaction #:</b> 1832241		<b>ENTERED INTO COMPUTER</b>
<b>Date of Transaction:</b> 08/28/2008		
<b>CUSTOMER:</b>	WORLD MINERALS INC PO BOX 287 LA GRAND, OR 97850	SEP 13 2008 <i>PB</i>

LINE #	QTY	DESCRIPTION	REMARKS	UNIT PRICE	TOTAL
1	1.00	LOCATABLE MINERALS / MINING CLAIMS-NOT NEW-UNADJUD, ONE AUTH NO. ONLY / MINING CLAIM MONEY RECEIVED (455) CASES: AMC66078/\$20000.00	MAINT 2009 (160)	- n/a -	20000.00
<b>TOTAL:</b>					<b>\$20,000.00</b>

PAYMENT INFORMATION			
1	<b>AMOUNT:</b>	\$20,000.00	<b>POSTMARKED:</b> N/A
	<b>TYPE:</b>	CHECK	<b>RECEIVED:</b> 08/28/2008
	<b>CHECK NO:</b>	6307275	
	<b>NAME:</b>	WORLD MINERALS INC PO BOX 287 LA GRAND OR 97850	

<b>REMARKS</b>

This receipt was generated by the automated BLM Collections and Billing System and is a paper representation of a portion of the official electronic record contained therein.

# Message:

160 ROWS RETRIEVED

## CBS Export Results Report

Include Resolved Records

### Record Status

- Error Records (E/M/I)
- Accepted Records (A/W)
- "On Hold" Records (H)
- All Records (for s/n or receipt nr)
- Exported, No Results From CBS
- New (not yet exported)

### Search Criteria Responsible Area (Error)

- Enter export Date (mm/dd/yyyy) ALL
- Serial Number match (optional)
- Receipt Nr (optional) 1774484
- Export Nr (exclusive)
- LR2000 User (defaults to login) ALL

- User (U,X)
- Programmer (P,X)
- All (U,P,X)

Query

Reset

[User Guide](#)

	Resend?	Export Nr	A/D	Serial Nr	Mult	Code	\$ Amount	Remarks	Receipt Nr	LR2000 User	#Msg	Resolved
1	<input type="checkbox"/>	2058739	A	AMC66077		582	125.00	2009	1774484	P5BROWN		<input type="checkbox"/>



# WORLD MINERALS

AMC  
 66076  
 289764  
 319070  
 94569  
 259557  
 265778  
 262396  
 245404  
 301847  
 321062  
 303417  
 317479  
 40404  
 89202

World Minerals Inc.  
 Post Office Box 287  
 1501 6th Street  
 LaGrande, OR 97850  
 Tel: 541-963-3987  
 Fax: 541-963-3995

July 24, 2007

U.S. Department of the Interior  
 Bureau of Land Management  
 Attn: Public Room  
 222 N. Central Avenue  
 Phoenix, AZ 85004

Gentlemen:

Enclosed are four (4) "Affidavit of Rental Fee Payment" for the period September 1, 2007 to August 31, 2008 with Exhibits "A" attached. These Affidavits pertain to the claims of Harborlite Corporation as follows:

Harborlite - 2 lodes, 1 mill site  
 Bobbie Jo - 10 lodes  
 Guzman - 10 placers  
 Nord - 135 lodes, 2 mill sites

We are enclosing our check in the amount of \$20,000.00 representing the fee for filing based on \$125.00 per claim rental fees for these 160 claims. Please acknowledge receipt of these rental fees.

Sincerely,  
 WORLD MINERALS INC.

Joseph Lévy  
 Chief Geologist

JL/jst

Enclosures

RECEIVED  
 B.L.M. AZ STATE OFFICE  
 2007 AUG 14 A 11:46  
 PHOENIX, ARIZONA

ENTERED INTO COMPUTER

9/10/07 *[Signature]*

STATE OF ARIZONA )  
 )  
COUNTY OF PINAL )

SS.

\*\*\*\*\*

AFFIDAVIT OF RENTAL FEE PAYMENT  
For the period  
September 1, 2007 to August 31, 2008

RECEIVED  
B.L.M. AZ STATE OFFICE  
2007 AUG 14 A 11:46  
PHOENIX, ARIZONA

STATE OF ARIZONA )  
 )  
COUNTY OF MARICOPA )

SS.

Joseph Lévy, being duly sworn, deposes and says that he is a citizen of the United States and more than twenty-one years of age, and resides at 1606 Walnut Street, La Grande, Oregon 97850, in Union County, State of Oregon, and is personally acquainted with the hereinafter described millsite claims situated in the Pioneer Mining District, Pinal County, Arizona, the location notices of which are recorded in the office of the County Recorder of said county as described below:

See Exhibit "A" (8 pages) attached

That the owner of said claims (2 mill sites and 135 lodes formerly known as the Nord claims) is Harborlite Corporation, and that the enclosed "rental fees" of \$125.00 per claim for a total of \$17,125.00 (Seventeen Thousand, One Hundred Twenty Five dollars) were paid by Harborlite Corporation, P.O. Box 960, Superior, AZ 85273, for the purpose of complying with the laws of the United States pertaining to assessment of annual work, and that said claims are being held for the purpose of mining (on lode claims) and milling (on mill sites) perlite ore which is mined on our lode claims. This "rental fee" is required in accordance with the Act of October 5, 1992 (Public Law 102-381, 106 Stat. 1374, 1378-79) and is in lieu of the requirements for performing assessment work under 30 U.S.C. 28-28e and for filing an annual Affidavit of Labor with the proper office of the Bureau of Land Management as outlined under Section 314(a) and (c) of FLPMA and §3833.2.

DATED this 27 day of July, A.D., 2007

Joseph Lévy  
Joseph Lévy

Subscribed and sworn before me this 27<sup>th</sup> day of July, A.D., 2007

Jonna S. True  
Notary Public



EXHIBIT "A"

(page 1)

The following mining claims are located in Pinal County, State of Arizona, the location notices of which are recorded in the office of the County Recorder of said County as described below:

<u>Claim Name</u>	<u>Book/Docket</u>	<u>Page(s)</u>	<u>B.L.M. Serial #</u>
ROSEMARIE No. 6 Exception lode (situate in Sec.8)	507	87 ✓	A MC 66079 L66076
Candy Rock Fraction lode (situate in Sec. 16)	1556	712-713 ✓	A MC 289764 L
Lucero millsite (situate in Sec. 4)	1786	558-559 ✓	A MC 319070 L
Cynthia & John millsite (situate in Sec. 4)	993	426-427 ✓	A MC 94571 L94569

All claims are located in T.2 S., R.12 E., G. & S.R.M.

RECEIVED  
B.L.M. AZ STATE OFFICE  
2001 AUG 14 A 11:46  
PHOENIX, ARIZONA.

4

EXHIBIT "A"

(page 2)

The following lode mining claims are located in Secs. 8 & 9, T.2 S., R.12 E., Gila & Salt River Meridian, County of Pinal, State of Arizona:

<u>Lode Claim Name</u>	<u>Recorded</u>		<u>B.L.M. Serial #</u>
	<u>Book</u>	<u>Page</u>	
ROSEMARIE No. 1 Exception Amended	500 507	414 86	A MC 66078 266076
ROSEMARIE No. 7 Exception Amended	500 507	420 88	A MC 66080
ROSEMARIE No. 8 Exception Amended Amended	500 507 Doc. 1082-045	421 89	A MC 66081
ROSEMARIE No. 9 Exception Amended	500 507	422 90	A MC 66082
ROSEMARIE No. 10 Exception Amended	500 507	423 91	A MC 66083
ROSEMARIE No. 12 Exception Amended Amended	500 507 Doc. 1082-047	425 92	A MC 66084
ROSEMARIE No. 13 Exception Amended	500 507	426 93	A MC 66085
ROSEMARIE No. 14 Exception Amended	500 507	427 94	A MC 66086

RECEIVED  
 B.L.M. AZ STATE OFFICE  
 2007 AUG 14 A 11:47  
 PHOENIX, ARIZONA



8



EXHIBIT "A"

(pages 3 & 4)

The following mining claims are located in Secs. 27, 28, 32, 33 & 34, T.2 S., R.12 E., and Secs. 3 & 4, T.3 S., R12 E., Gila & Salt River Meridian, County of Pinal, State of Arizona:

<u>Lode Claim Name</u>	<u>Book</u>	<u>Recorded</u> <u>Page</u>	<u>B.L.M. Serial #</u>
Hal #1	1382	220-221	A MC 259557 L
Hal #2	1382	222-223	A MC 259558
Hal #3	1382	224-225	A MC 259559
Hal #4	1382	226-227	A MC 259560
Hal #5	1382	228-229	A MC 259561
Hal #6	1382	230-231	A MC 259562
Hal #7	1382	232-233	A MC 259563
Hal #8	1382	234-235	A MC 259564
Hal #9	1382	236-237	A MC 259565
Hal #10	1382	238-239	A MC 259566
Hal #11	1382	240-241	A MC 259567
Hal #12	1382	242-243	A MC 259568
Hal #13	1382	244-245	A MC 259569
Hal #14	1382	246-247	A MC 259570
Hal #15	1382	248-249	A MC 259571
Hal #16	1382	250-251	A MC 259572
Hal #17	1382	252-253	A MC 259573
Hal #18	1382	254-255	A MC 259574
Hal #19	1382	256-257	A MC 259575
Hal #20	1382	258-259	A MC 259576
Hal #21	1382	260-261	A MC 259577
Hal #22	1382	262-263	A MC 259578
Hal #23	1382	264-265	A MC 259579
Hal #24	1382	266-267	A MC 259580
Hal #25	1382	268-269	A MC 259581

PHOENIX, ARIZONA

2007 AUG 14 A 11:47

RECEIVED  
B.L.M. AZ STATE OFFICE

25

Hal #26	1382	270-271	A MC 259582
Hal #27	1382	272-273	A MC 259583
Hal #28	1832	274-275	A MC 259584
Hal #29	1382	276-277	A MC 259585
Hal #30	1382	278-279	A MC 259586
Hal #31	1382	280-281	A MC 259587
Hal #32	1382	282-283	A MC 259588
Hal #33	1382	284-285	A MC 259589
Hal #34	1382	286-287	A MC 259590
Hal #35	1382	288-289	A MC 259591
Hal #36	1382	290-291	A MC 259592
Tekoa #9	1382	410-411	A MC 259652
Tekoa #10	1382	412-413	A MC 259653
Tekoa #11	1382	414-415	A MC 259654
Tekoa #12	1382	416-417	A MC 259655
Tekoa #13	1382	418-419	A MC 259656



ll



PHOENIX, ARIZONA

2007 AUG 14 A 11:47

RECEIVED  
B.L.M. AZ STATE OFFICE

(16)

EXHIBIT "A"

(page 5)

The following mining claims are located in Sec. 16, 17 & 20, T.2 S., R.12 E., Gila & Salt River Meridian, County of Pinal, State of Arizona:

<u>Lode Claim Name</u>	<u>Recorded</u>		<u>B.L.M. Serial #</u>
	<u>Book</u>	<u>Page</u>	
Magic #1	1382	292-293	A MC 259593
Magic #2	1382	294-295	A MC 259594
Magic #3	1382	296-297	A MC 259595
Magic #4	1382	298-299	A MC 259596
Magic #5	1382	300-301	A MC 259597
Magic #6	1382	302-303	A MC 259598
Magic #7	1382	304-305	A MC 259599
Magic #8	1382	306-307	A MC 259600
Magic #9	1382	308-309	A MC 259601
Magic #10	1382	310-311	A MC 259602
Magic #11	1382	312-313	A MC 259603
Magic #12	1382	314-315	A MC 259604
Magic #13	1382	316-317	A MC 259605
Magic #14	1382	318-319	A MC 259606
Magic #15	1382	320-321	A MC 259607
Magic #23	1382	336-337	A MC 259615
Magic #24	1382	338-339	A MC 259616
Magic #25	1382	340-341	A MC 259617
Magic #26	1382	342-343	A MC 259618
Magic #27	1556	710-711	A MC 289765

RECEIVED  
 B.L.M. AZ STATE OFFICE  
 2007 AUG 14 A 11:47  
 PHOENIX, ARIZONA

L289764

(20)

EXHIBIT "A"

(page 6)

The following mining claims are located in Sec. 12, T.2 S., R.11 E. and Secs. 7 & 8, T.2 S., R.12 E., Gila & Salt River Meridian, County of Pinal, State of Arizona:

<u>Lode Claim Name</u>	<u>Book</u>	<u>Recorded</u> <u>Page</u>	<u>B.L.M. Serial #</u>
Seattle #1	1382	344-345	A MC 259619
Seattle #2	1382	346-347	A MC 259620
Seattle #3	1382	348-349	A MC 259621
Seattle #4	1382	350-351	A MC 259622
Seattle #5	1382	352-353	A MC 259623
Seattle #6	1382	354-355	A MC 259624
Seattle #7	1382	356-357	A MC 259625
Seattle #8	1382	358-359	A MC 259626
Seattle #9	1382	360-361	A MC 259627
Seattle #10	1382	362-363	A MC 259628
Seattle #11	1382	364-365	A MC 259629
Seattle #12	1382	366-367	A MC 259630
Seattle #13	1382	368-369	A MC 259631
Seattle #14	1382	370-371	A MC 259632
Seattle #15	1382	372-373	A MC 259633
Seattle #16	1382	374-375	A MC 259634
Seattle #17	1382	376-377	A MC 259635
Seattle #18	1382	378-379	A MC 259636
Seattle #19	1382	380-381	A MC 259637
Seattle #20	1382	382-383	A MC 259638
Seattle #21	1382	384-385	A MC 259639
Seattle #22	1382	386-387	A MC 259640
Seattle #23	1382	388-389	A MC 259641
Seattle #24	1382	390-391	A MC 259642
Seattle #25	1382	392-393	A MC 259643



RECEIVED  
 B.L.M. AZ STATE OFFICE  
 2001 AUG 14 A 11:47  
 PHOENIX, ARIZONA

26

EXHIBIT "A"

(page 7)

The following mining claims are located in Secs. 8, 17 and 18, T.2 S., R.12 E., Gila & Salt River Meridian, County of Pinal, State of Arizona:

<u>Lode Claim Name</u>	<u>Recorded</u>		<u>B.L.M. Serial #</u>
	<u>Book</u>	<u>Page</u>	
Sil-Flo No. 1	1420	465-466	A MC 265778 L
Sil-Flo No. 2	1420	467-468	A MC 265779
Sil-Flo No. 3	1420	469-470	A MC 265780
Sil-Flo No. 4	1420	471-472	A MC 265781
Sil-Flo No. 5	1420	473-474	A MC 265782
Sil-Flo No. 6	1420	475-476	A MC 265783
Sil-Flo No. 7	1420	477-478	A MC 265784
Sil-Flo No. 8	1420	479-480	A MC 265785
Sil-Flo No. 9	1420	481-482	A MC 265786
Sil-Flo No. 10	1420	483-484	A MC 265787
Sil-Flo No. 11	1420	485-486	A MC 265788
Sil-Flo No. 12	1420	487-488	A MC 265789
Sil-Flo No. 13	1420	489-490	A MC 265790
Sil-Flo No. 14	1420	491-492	A MC 265791
Sil-Flo No. 15	1420	493-494	A MC 265792
Sil-Flo No. 16	1420	495-496	A MC 265793
Sil-Flo No. 17	1420	497-498	A MC 265794
Sil-Flo No. 18	1420	499-500	A MC 265795

PHOENIX, ARIZONA

2001 AUG 14 A 11:47

RECEIVED  
B.L.M. AZ STATE OFFICE

EXHIBIT "A"

(page 8)

The following mining claims are located in Secs. 15, 16, 21 and 22, T.2 S., R.12 E., Gila & Salt River Meridian, County of Pinal, State of Arizona:

<u>Lode Claim Name</u>	<u>Recorded</u>		<u>B.L.M. Serial #</u>
	<u>Book</u>	<u>Page</u>	
Sil-Flo No. 19	1420	501-502	A MC 265796
Sil-Flo No. 20	1420	503-504	A MC 265797
Sil-Flo No. 21	1420	505-506	A MC 265798
Sil-Flo No. 22	1420	507-508	A MC 265799
Sil-Flo No. 23	1420	509-510	A MC 265800
Sil-Flo No. 24	1420	511-512	A MC 265801
Sil-Flo No. 25	1420	513-514	A MC 265802
Sil-Flo No. 26	1420	515-516	A MC 265803
Sil-Flo No. 27	1420	517-518	A MC 265804
Sil-Flo No. 28	1420	519-520	A MC 265805
Sil-Flo No. 29	1420	521-522	A MC 265806
Sil-Flo No. 30	1420	523-524	A MC 265807
Sil-Flo No. 31	1420	525-526	A MC 265808
Sil-Flo No. 32	1420	527-528	A MC 265809
Sil-Flo No. 33	1420	529-530	A MC 265810
Sil-Flo No. 34	1420	531-532	A MC 265811
Sil-Flo No. 35	1420	533-534	A MC 265812
Sil-Flo No. 36	1396	458-459	A MC 262396
Amended	1420	535-536	
Sil-Flo No. 37	1396	460-461	A MC 262397
Amended	1420	537-538	
Volcano No. 12R	1396	462-463	A MC 262398
Amended	1420	539-540	
(Amended name -- Sil Flo No. 38)			
Sil-Flo No. 39	1420	541-542	A MC 265813

RECEIVED  
 B.L.M. AZ STATE OFFICE

2001 AUG 14 A 11:48  
 PHEENIX ARIZONA

(21)

STATE OF ARIZONA )  
 )  
COUNTY OF PINAL )

SS.

\*\*\*\*\*

AFFIDAVIT OF RENTAL FEE PAYMENT  
For the period  
September 1, 2007 to August 31, 2008

STATE OF ARIZONA )  
 )  
COUNTY OF MARICOPA )

SS.

Joseph Lévy, being duly sworn, deposes and says that he is a citizen of the United States and more than twenty-one years of age, and resides at 1606 Walnut Street, La Grande, Oregon 97850, in Union County, State of Oregon, and is personally acquainted with the hereinafter described mining claims situated in the Pioneer Mining District, Pinal County, Arizona, the location notices of which are recorded in the office of the County Recorder of said county as described below:

See Exhibit "A" attached

That the owner of said claims (10 lode mining claims) is Lewis and Thomas Williams, and that the enclosed "rental fees" of \$125.00 per claim for a total of \$1,250.00 (One Thousand Two Hundred Fifty dollars) were paid by Harborlite Corporation, P.O. Box 960, Superior, AZ 85273, for the purpose of complying with the laws of the United States pertaining to assessment of annual work, and that said claims are being held for the valuable mineral contained therein. This "rental fee" is required in accordance with the Act of October 5, 1992 (Public Law 102-381, 106 Stat. 1374, 1378-79) and is in lieu of the requirements for performing assessment work under 30 U.S.C. 28-28e and for filing an annual Affidavit of Labor with the proper office of the Bureau of Land Management as outlined under Section 314(a) and (c) of FLPMA and §3833.2.

These "rental fees" are being submitted to cover mining claims comprising a contiguous group.

DATED this 27 day of July, A.D., 2007

*Joseph Lévy*  
Joseph Lévy

PHOENIX, ARIZONA  
2007 AUG 14 A 11:48  
RECEIVED  
R.L.M. AZ STATE OFFICE

Subscribed and sworn before me this 27th day of July, A.D., 2007

*Jonna S True*  
Notary Public




EXHIBIT "A"

<u>Lode Claim Name</u>	<u>Loc. Date</u>	<u>Book</u>	<u>Pinal County</u>		<u>B.L.M. Data</u>		<u>Locator</u>
			<u>Page(s)</u>	<u>Filing Date</u>	<u>Serial No.</u>	<u>Date</u>	
Bobbie Jo Perlite No. 1 Amended	10/6/85 1/11/90	1314 1651	459-60 501-02	10/7/85 1/15/90	A MC 245404 L	11/4/85 2/8/90	Thomas Williams
Bobbie Jo Perlite No. 2 Amended	10/6/85 1/11/90	1314 1651	457-58 503-04	10/7/85 1/15/90	A MC 245405	11/4/85 2/8/90	Thomas Williams
Bobbie Jo Perlite No. 3	10/6/85	1314	455-56	10/7/85	A MC 245406	11/4/85	Thomas Williams
Bobbie Jo Perlite No. 4	10/12/85	1315	788-89	10/15/85	A MC 245407	11/4/85	Thomas Williams ✓
Bobbie Jo Perlite No. 5	10/12/85	1315	790-91	10/15/85	A MC 245408	11/4/85	Thomas Williams
Bobbie Jo Perlite No. 6	10/12/85	1315	792-93	10/15/85	A MC 245409	11/4/85	Thomas Williams
Bobbie Jo Perlite No. 7	10/12/85	1315	796-97	10/15/85	A MC 245410	11/4/85	Thomas Williams
Bobbie Jo Perlite No. 8	10/12/85	1315	794-95	10/15/85	A MC 245411	11/4/85	Thomas Williams
B J No. 9	2/10/90	1657	523-24	2/20/90	A MC 301847 L	3/2/90	Lewis Williams
B J No. 10	4/8/92	1817	118-19	4/9/92	A MC 321062 L	4/30/92	Lewis Williams ✓

RECEIVED  
 B.L.M. AZ STATE OFFICE  
 2001 AUG 14 A 11:48  
 PHOENIX, ARIZONA

(10)



STATE OF ARIZONA )  
 )  
COUNTY OF PINAL ) SS.

\*\*\*\*\*

AFFIDAVIT OF RENTAL FEE PAYMENT  
For the period  
September 1, 2007 to August 31, 2008

RECEIVED  
B.L.M. AZ STATE OFFICE  
2007 AUG 14 A 11:48  
PHOENIX, ARIZONA

STATE OF ARIZONA )  
 )  
COUNTY OF MARICOPA ) SS.

Joseph Lévy, being duly sworn, deposes and says that he is a citizen of the United States and more than twenty-one years of age, and resides at 1606 Walnut Street, La Grande, Oregon 97850, in Union County, State of Oregon, and is personally acquainted with the hereinafter described mining claims situated in the Pioneer Mining District, Pinal County, Arizona, the location notices of which are recorded in the office of the County Recorder of said county as described below:

See Exhibit "A" attached

That the owner of said claims (2 lode mining claims and 1 millsite) is Harborlite Corporation, and that the enclosed "rental fees" of \$125.00 per claim for a total of \$375.00 (Three Hundred Seventy Five dollars) were paid by Harborlite Corporation, P.O. Box 960, Superior, AZ 85273, for the purpose of complying with the laws of the United States pertaining to assessment of annual work, and that said lode claims are being held for the valuable mineral contained therein and the millsite for the purpose of enhancing a fines containment area in conjunction with the mining operation. This "rental fee" is required in accordance with the Act of October 5, 1992 (Public Law 102-381, 106 Stat. 1374, 1378-79) and is in lieu of the requirements for performing assessment work under 30 U.S.C. 28-28e and for filing an annual Affidavit of Labor with the proper office of the Bureau of Land Management as outlined under Section 314(a) and (c) of FLPMA and §3833.2.

DATED this 27 day of July, A.D., 2007

*Joseph Lévy*  
Joseph Lévy

Subscribed and sworn before me this 27<sup>th</sup> day of July, A.D., 2007

*Jonna S True*  
Notary Public




EXHIBIT "A"

The following mining claims are located in Secs. 4, 8 & 9, T.2 S., R.12 E., G. & S.R.M., Pioneer Mining District, Pinal County, State of Arizona, the Location Notices are recorded in the office of the County Recorder of said county as described below:

<u>Claim Name</u>	<u>Docket</u>	<u>Page(s)</u>	<u>B.L.M. Serial #</u>
FORGOTTEN WEDGE lode	374	545	✓ A MC 66077
MARY T. FRACTION lode	1668	450-451	✓ LA MC 303417
HARBORLITE MILLSITE NO. 3A Amended	1781 1797	639-640 124-125	✓ LA MC 317479

RECEIVED  
B.L.M. AZ STATE OFFICE  
2007 AUG 14 A 11:48  
PHOENIX, ARIZONA

3

STATE OF ARIZONA )  
 )  
COUNTY OF PINAL ) SS.

\*\*\*\*\*

AFFIDAVIT OF RENTAL FEE PAYMENT  
For the period  
September 1, 2007 to August 31, 2008

STATE OF ARIZONA )  
 )  
COUNTY OF MARICOPA ) SS.

RECEIVED  
B.L.M. AZ STATE OFFICE  
2007 AUG 14 AM 10:08  
PHOENIX, ARIZONA

Joseph Lévy, being duly sworn, deposes and says that he is a citizen of the United States and more than twenty-one years of age, and resides at 1606 Walnut Street, La Grande, Oregon 97850, in Union County, State of Oregon, and is personally acquainted with the hereinafter described mining claims situated in the Pioneer Mining District, Pinal County, Arizona, the location notices of which are recorded in the office of the County Recorder of said county as described below:

See Exhibit "A" attached

That the owner of said claims (10 "Guzman" placer mining claims) is Harborlite Corporation, P.O. Box 960, Superior, AZ 85273, and that the enclosed "rental fees" of \$125.00 per claim for a total of \$1,250.00 (One Thousand Two Hundred Fifty dollars) were paid by Harborlite Corporation, for the purpose of complying with the laws of the United States pertaining to assessment of annual work, and that said claims are being held for the valuable mineral contained therein. This "rental fee" is required in accordance with the Act of October 5, 1992 (Public Law 102-381, 106 Stat. 1374, 1378-79) and is in lieu of the requirements for performing assessment work under 30 U.S.C. 28-28e and for filing an annual Affidavit of Labor with the proper office of the Bureau of Land Management as outlined under Section 314(a) and (c) of FLPMA and §3833.2.

These "rental fees" are being submitted to cover mining claims comprising a contiguous group.

DATED this 27 day of July, A.D., 2007

Joseph Lévy  
Joseph Lévy

Subscribed and sworn before me this 27th day of July, A.D., 2007

Jonna S. True  
Notary Public




EXHIBIT "A"

The following mining claims are located in Sections 8 & 16, T.2 S., R.12 E., Gila & Salt River Meridian, County of Pinal, State of Arizona and are duly recorded as indicated below, at the office of the County Recorder, Pinal County, Arizona:

<u>Placer Claim Name</u>	<u>Legal Description</u> <u>Section 8, T2S R12E</u>	<u>Date</u> <u>Located</u>	<u>Pinal County</u>		<u>BLM</u> <u>AMC#</u>
			<u>Book</u>	<u>Page</u>	
Black Eye	W½ SE¼ SE¼ NW¼, SW¼ SE¼ NW¼, W½ NW¼ SE¼ NW¼	6/26/65	423	121	90407
Blueberry	NE¼ SE¼ NW¼, E½ NW¼ SE¼ NW¼ E½ SW¼ NE¼ NW¼	6/26/65	423	116	90406
Dewdrop	N½ SW¼ NE¼	6/26/65	423	114	90411
Divide	SE¼ SE¼ NW¼ SE¼, NE¼ NE¼ SW¼ SE¼, N¼ NW¼ SE¼ SE¼, NW¼ NE¼ SE¼ SE¼, S¼ SW¼ NE¼ SE¼, SW¼ SE¼ NE¼ SE¼	6/26/65	423	122	90414
Havalina	W½ NE¼ NW¼ SE¼, SE¼ NW¼ NW¼ SE¼, N¼ SE¼ NW¼ SE¼, SE¼ NE¼ NW¼ SE¼, SW¼ NW¼ NE¼ SE¼, NW¼ SW¼ NE¼ SE¼	6/26/65	423	117	90408
Havalina No. 1	N¼ NW¼ NW¼ SE¼, NE¼ NE¼ SW¼, E½ NW¼ NE¼ SW¼	6/26/65	423	118	90409
Havalina No. 2	E½ SE¼ SE¼ NW¼, SW¼ SW¼ NE¼, W½ SE¼ SW¼ NE¼	6/26/65	423	120	90410
I-DO-IT	E½ SE¼ SW¼ NE¼, NW¼ SE¼ NE¼, W½ SW¼ SE¼ NE¼	6/26/65	423	119	90412
Look-Out-Wedge	NE¼ NE¼ NW¼ SE¼, N¼ NW¼ NE¼ SE¼, SE¼ NW¼ NE¼ SE¼, W¼ NE¼ NE¼ SE¼, NE¼ SW¼ NE¼ SE¼, NW¼ SE¼ NE¼ SE¼	6/26/65	423	123	90413
<u>Section 16, T2S R12E</u>					
Self Protection	SW¼ NE¼ SW¼ NW¼, W¼ SE¼ SW¼ NW¼, NW¼ NE¼ NW¼ SW¼, W¼ E¼ NE¼ SW¼ NW¼, E¼ NW¼ NE¼ SW¼ NW¼, E¼ SE¼ NW¼ SW¼ NW¼, E¼ E¼ SW¼ SW¼ NW¼, W¼ NE¼ SE¼ SW¼ NW¼, E¼ NE¼ NW¼ NW¼ SW¼	1/22/51	42	362	89203

L90404

L89202

RECEIVED  
BLM, AZ STATE OFFICE  
2001 AUG 14 A 11:48  
PHOENIX, ARIZONA

10

**United States Department of the Interior**

**Bureau of Land Management**  
 BUSINESS & SUPPORT SVCS DIV  
 ONE N CENTRAL AVE SUITE 800  
 PHOENIX, AZ 85004 -4427  
 Phone: (602) 417-9200

Receipt

No: 1542377

<b>Transaction #:</b> 1593729	
<b>Date of Transaction:</b> 08/13/2007	
<b>CUSTOMER:</b>	WORLD MINERALS INC PO BOX 287 LAGRANDE,OR 97850

LINE #	QTY	DESCRIPTION	REMARKS	UNIT PRICE	TOTAL
1	1.00	LOCATABLE MINERALS / MINING CLAIMS-NOT NEW-UNADJUD,ONE AUTH NO. ONLY / MINING CLAIM MONEY RECEIVED (455) CASES: AMC66079/\$20000.00	MAINT 2008 (160)	- n/a -	20000.00
<b>TOTAL:</b>					<b>\$20,000.00</b>

PAYMENT INFORMATION					
1	AMOUNT:	\$20,000.00	POSTMARKED:	8/7/07 0:00	
	TYPE:	CHECK	RECEIVED:	08/10/2007	
	CHECK NO:	6300630			
	NAME:	HARBORLITE 130 CASTILIAN DRIVE SANTA BARBARA CA 93117			

<b>REMARKS</b>

This receipt was generated by the automated BLM Collections and Billing System and is a paper representation of a portion of the official electronic record contained therein.

**United States Department of the Interior**  
**Bureau of Land Management**  
 BUSINESS & SUPPORT SVCS DIV  
 ONE N CENTRAL AVE  
 PHOENIX, AZ 85004 -2203  
 Phone: (602) 417-9200

Receipt

No: 1326122

<b>Transaction #:</b> 1371073	
<b>Date of Transaction:</b> 08/02/2006	
<b>CUSTOMER:</b>	HARBORLITE PERLITE INC/WORLD MINERALS INC BOX 287 1501 6TH ST LA GRANDE, OR 97850

LINE #	QTY	DESCRIPTION	REMARKS	UNIT PRICE	TOTAL
1	1.00	LOCATABLE MINERALS / MINING CLAIMS-NOT NEW-UNADJUD, ONE AUTH NO. ONLY / MINING CLAIM MONEY RECEIVED (455) <b>CASES: AMC66079/\$20000.00</b>	MAINT 2007/160	- n/a -	20000.00
<b>TOTAL:</b>					<b>\$20,000.00</b>

PAYMENT INFORMATION					
1	AMOUNT:	\$20,000.00	POSTMARKED:	N/A	
	TYPE:	CHECK	RECEIVED:	08/02/2006	
	CHECK NO:	2802653			
	NAME:	HARBORLITE PERLITE INC/WORLD MINERALS INC BOX 287 1501 6TH ST LA GRANDE OR 97850			

REMARKS

This receipt was generated by the automated BLM Collections and Billing System and is a paper representation of a portion of the official electronic record contained therein.

AMC 319070	AMC 262396	AMC 94569
AMC 245404	AMC 265778	AMC 303417
AMC 301847	AMC 66076	AMC 317479
AMC 321062	AMC 259557	AMC 90404
	<b>AMC 289764</b>	AMC 89202

ENTERED IN COMPUTER  
 RE 8/8/06



# WORLD MINERALS

World Minerals Inc.  
Post Office Box 287  
1501 6th Street  
LaGrande, OR 97850  
Tel: 541-963-3987  
Fax: 541-963-3995

July 24, 2006

U.S. Department of the Interior  
Bureau of Land Management  
Attn: Public Room  
222 N. Central Avenue  
Phoenix, AZ 85004

Gentlemen:

Enclosed are four (4) "Affidavit of Rental Fee Payment" for the period September 1, 2006 to August 31, 2007 with Exhibits "A" attached. These Affidavits pertain to the claims of Harborlite Corporation as follows:

Harborlite – 2 lodes, 1 mill site  
Bobbie Jo – 10 lodes  
Guzman – 10 placers  
Nord - 135 lodes, 2 mill sites

We are enclosing our check in the amount of \$20,000.00 representing the fee for filing based on \$125.00 per claim rental fees for these 160 claims. Please acknowledge receipt of these rental fees.

Sincerely,  
WORLD MINERALS INC.

Joseph Lévy  
Chief Geologist

JL/jst

Enclosures  
Cc: J. Carraher

RECEIVED  
B.L.M. AZ STATE OFFICE  
2006 AUG - 2 A 10: 18  
PHOENIX, ARIZONA

STATE OF ARIZONA )  
 )  
COUNTY OF PINAL )

SS.

\*\*\*\*\*

AFFIDAVIT OF RENTAL FEE PAYMENT  
For the period  
September 1, 2006 to August 31, 2007

RECEIVED  
B.L.M. AZ STATE OFFICE  
2006 AUG - 2 A 10: 18  
PHOENIX, ARIZONA

STATE OF ARIZONA )  
 )  
COUNTY OF MARICOPA )


SS.

Joseph Lévy, being duly sworn, deposes and says that he is a citizen of the United States and more than twenty-one years of age, and resides at 1606 Walnut Street, La Grande, Oregon 97850, in Union County, State of Oregon, and is personally acquainted with the hereinafter described millsite claims situated in the Pioneer Mining District, Pinal County, Arizona, the location notices of which are recorded in the office of the County Recorder of said county as described below:


See Exhibit "A" (8 pages) attached

That the owner of said claims (2 mill sites and 135 lodes formerly known as the Nord claims) is Harborlite Corporation, and that the enclosed "rental fees" of \$125.00 per claim for a total of \$17,125.00 (Seventeen Thousand, One Hundred Twenty Five dollars) were paid by Harborlite Corporation, P.O. Box 960, Superior, AZ 85273, for the purpose of complying with the laws of the United States pertaining to assessment of annual work, and that said claims are being held for the purpose of mining (on lode claims) and milling (on mill sites) perlite ore which is mined on our lode claims. This "rental fee" is required in accordance with the Act of October 5, 1992 (Public Law 102-381, 106 Stat. 1374, 1378-79) and is in lieu of the requirements for performing assessment work under 30 U.S.C. 28-28e and for filing an annual Affidavit of Labor with the proper office of the Bureau of Land Management as outlined under Section 314(a) and (c) of FLPMA and §3833.2.

DATED this 13 day of July, A.D., 2006

  
Joseph Lévy

Subscribed and sworn before me this 13<sup>th</sup> day of July, A.D., 2006

  
Notary Public

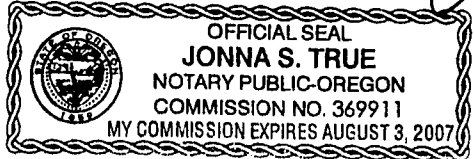




EXHIBIT "A"

(page 1)

The following mining claims are located in Pinal County, State of Arizona, the location notices of which are recorded in the office of the County Recorder of said County as described below:

<u>Claim Name</u>	<u>Book/Docket</u>	<u>Page(s)</u>	<u>B.L.M. Serial #</u>
ROSEMARIE No. 6 Exception lode (situate in Sec.8)	507	87	A MC 66079 ✓
Candy Rock Fraction lode (situate in Sec. 16)	1556	712-713	A MC 289764 ✓
Lucero millsite (situate in Sec. 4)	1786	558-559	A MC 319070
Cynthia & John millsite (situate in Sec. 4)	993	426-427	A MC 94571

All claims are located in T.2 S., R.12 E., G. & S.R.M.

RECEIVED  
B.L.M. AZ STATE OFFICE  
2006 AUG -2 A 10: 18  
PHOENIX, ARIZONA

RE 8/8/06

EXHIBIT "A"

(page 2)

The following lode mining claims are located in Secs. 8 & 9, T.2 S., R.12 E., Gila & Salt River Meridian, County of Pinal, State of Arizona:

<u>Lode Claim Name</u>	<u>Recorded</u> <u>Book</u>	<u>Page</u>	<u>B.L.M. Serial #</u>
ROSEMARIE No. 1 Exception Amended	500 507	414 86	A MC 66078
ROSEMARIE No. 7 Exception Amended	500 507	420 88	A MC 66080
ROSEMARIE No. 8 Exception Amended Amended	500 507 Doc. 1082-045	421 89	A MC 66081
ROSEMARIE No. 9 Exception Amended	500 507	422 90	A MC 66082
ROSEMARIE No. 10 Exception Amended	500 507	423 91	A MC 66083
ROSEMARIE No. 12 Exception Amended Amended	500 507 Doc. 1082-047	425 92	A MC 66084
ROSEMARIE No. 13 Exception Amended	500 507	426 93	A MC 66085
ROSEMARIE No. 14 Exception Amended	500 507	427 94	A MC 66086

PHOENIX, ARIZONA

2006 AUG -2 A 10: 18

RECEIVED  
B.L.M. AZ STATE OFFICE

EXHIBIT "A"

RE 8/8/06

8

EXHIBIT "A"

(pages 3 & 4)

The following mining claims are located in Secs. 27, 28, 32, 33 & 34, T.2 S., R.12 E., and Secs. 3 & 4, T.3 S., R12 E., Gila & Salt River Meridian, County of Pinal, State of Arizona:

<u>Lode Claim Name</u>	<u>Book</u>	<u>Recorded</u> <u>Page</u>	<u>B.L.M. Serial #</u>
Hal #1	1382	220-221	A MC 259557
Hal #2	1382	222-223	A MC 259558
Hal #3	1382	224-225	A MC 259559
Hal #4	1382	226-227	A MC 259560
Hal #5	1382	228-229	A MC 259561
Hal #6	1382	230-231	A MC 259562
Hal #7	1382	232-233	A MC 259563
Hal #8	1382	234-235	A MC 259564
Hal #9	1382	236-237	A MC 259565
Hal #10	1382	238-239	A MC 259566
Hal #11	1382	240-241	A MC 259567
Hal #12	1382	242-243	A MC 259568
Hal #13	1382	244-245	A MC 259569
Hal #14	1382	246-247	A MC 259570
Hal #15	1382	248-249	A MC 259571
Hal #16	1382	250-251	A MC 259572
Hal #17	1382	252-253	A MC 259573
Hal #18	1382	254-255	A MC 259574
Hal #19	1382	256-257	A MC 259575
Hal #20	1382	258-259	A MC 259576
Hal #21	1382	260-261	A MC 259577
Hal #22	1382	262-263	A MC 259578
Hal #23	1382	264-265	A MC 259579
Hal #24	1382	266-267	A MC 259580
Hal #25	1382	268-269	A MC 259581

RECEIVED  
 B.L.M. AZ STATE OFFICE  
 2006 AUG - 2 A 10: 18  
 PHOENIX, ARIZONA

RE 8/8/06

Hal #26	1382	270-271	A MC 259582
Hal #27	1382	272-273	A MC 259583
Hal #28	1832	274-275	A MC 259584
Hal #29	1382	276-277	A MC 259585
Hal #30	1382	278-279	A MC 259586
Hal #31	1382	280-281	A MC 259587
Hal #32	1382	282-283	A MC 259588
Hal #33	1382	284-285	A MC 259589
Hal #34	1382	286-287	A MC 259590
Hal #35	1382	288-289	A MC 259591
Hal #36	1382	290-291	A MC 259592
Tekoa #9	1382	410-411	A MC 259652
Tekoa #10	1382	412-413	A MC 259653
Tekoa #11	1382	414-415	A MC 259654
Tekoa #12	1382	416-417	A MC 259655
Tekoa #13	1382	418-419	A MC 259656

PHOENIX, ARIZONA

2006 AUG -2 A 10: 18

RECEIVED  
B.L.M. AZ STATE OFFICE

RE 8/8/06

16

EXHIBIT "A"

(page 5)

The following mining claims are located in Sec. 16, 17 & 20, T.2 S., R.12 E., Gila & Salt River Meridian, County of Pinal, State of Arizona:

<u>Lode Claim Name</u>	<u>Book</u>	<u>Recorded</u> <u>Page</u>	<u>B.L.M. Serial #</u>
Magic #1	1382	292-293	A MC 259593
Magic #2	1382	294-295	A MC 259594
Magic #3	1382	296-297	A MC 259595
Magic #4	1382	298-299	A MC 259596
Magic #5	1382	300-301	A MC 259597
Magic #6	1382	302-303	A MC 259598
Magic #7	1382	304-305	A MC 259599
Magic #8	1382	306-307	A MC 259600
Magic #9	1382	308-309	A MC 259601
Magic #10	1382	310-311	A MC 259602
Magic #11	1382	312-313	A MC 259603
Magic #12	1382	314-315	A MC 259604
Magic #13	1382	316-317	A MC 259605
Magic #14	1382	318-319	A MC 259606
Magic #15	1382	320-321	A MC 259607
Magic #23	1382	336-337	A MC 259615
Magic #24	1382	338-339	A MC 259616
Magic #25	1382	340-341	A MC 259617
Magic #26	1382	342-343	A MC 259618
Magic #27	1556	710-711	A MC 289765

PHOENIX, ARIZONA

2006 AUG - 2 A 10: 18

RECEIVED  
B.L.M. AZ STATE OFFICE

RE 8/8/06

20-

EXHIBIT "A"

(page 6)

The following mining claims are located in Sec. 12, T.2 S., R.11 E. and Secs. 7 & 8, T.2 S., R.12 E., Gila & Salt River Meridian, County of Pinal, State of Arizona:

<u>Lode Claim Name</u>	<u>Book</u>	<u>Recorded</u> <u>Page</u>	<u>B.L.M. Serial #</u>
Seattle #1	1382	344-345	A MC 259619
Seattle #2	1382	346-347	A MC 259620
Seattle #3	1382	348-349	A MC 259621
Seattle #4	1382	350-351	A MC 259622
Seattle #5	1382	352-353	A MC 259623
Seattle #6	1382	354-355	A MC 259624
Seattle #7	1382	356-357	A MC 259625
Seattle #8	1382	358-359	A MC 259626
Seattle #9	1382	360-361	A MC 259627
Seattle #10	1382	362-363	A MC 259628
Seattle #11	1382	364-365	A MC 259629
Seattle #12	1382	366-367	A MC 259630
Seattle #13	1382	368-369	A MC 259631
Seattle #14	1382	370-371	A MC 259632
Seattle #15	1382	372-373	A MC 259633
Seattle #16	1382	374-375	A MC 259634
Seattle #17	1382	376-377	A MC 259635
Seattle #18	1382	378-379	A MC 259636
Seattle #19	1382	380-381	A MC 259637
Seattle #20	1382	382-383	A MC 259638
Seattle #21	1382	384-385	A MC 259639
Seattle #22	1382	386-387	A MC 259640
Seattle #23	1382	388-389	A MC 259641
Seattle #24	1382	390-391	A MC 259642
Seattle #25	1382	392-393	A MC 259643

RECEIVED  
B.L.M. AZ STATE OFFICE  
2006 AUG -2 A 10: 19  
PHOENIX, ARIZONA

RE 8/8/06

EXHIBIT "A"

(page 7)

The following mining claims are located in Secs. 8, 17 and 18, T.2 S., R.12 E., Gila & Salt River Meridian, County of Pinal, State of Arizona:

<u>Lode Claim Name</u>	<u>Recorded</u>		<u>B.L.M. Serial #</u>
	<u>Book</u>	<u>Page</u>	
Sil-Flo No. 1	1420	465-466	A MC 265778
Sil-Flo No. 2	1420	467-468	A MC 265779
Sil-Flo No. 3	1420	469-470	A MC 265780
Sil-Flo No. 4	1420	471-472	A MC 265781
Sil-Flo No. 5	1420	473-474	A MC 265782
Sil-Flo No. 6	1420	475-476	A MC 265783
Sil-Flo No. 7	1420	477-478	A MC 265784
Sil-Flo No. 8	1420	479-480	A MC 265785
Sil-Flo No. 9	1420	481-482	A MC 265786
Sil-Flo No. 10	1420	483-484	A MC 265787
Sil-Flo No. 11	1420	485-486	A MC 265788
Sil-Flo No. 12	1420	487-488	A MC 265789
Sil-Flo No. 13	1420	489-490	A MC 265790
Sil-Flo No. 14	1420	491-492	A MC 265791
Sil-Flo No. 15	1420	493-494	A MC 265792
Sil-Flo No. 16	1420	495-496	A MC 265793
Sil-Flo No. 17	1420	497-498	A MC 265794
Sil-Flo No. 18	1420	499-500	A MC 265795

RECEIVED  
 B.L.M. AZ STATE OFFICE  
 2006 AUG - 2 A 10: 19  
 PHOENIX, ARIZONA

RE 8/8/06

EXHIBIT "A"

(page 8)

The following mining claims are located in Secs. 15, 16, 21 and 22, T.2 S., R.12 E., Gila & Salt River Meridian, County of Pinal, State of Arizona:

<u>Lode Claim Name</u>	<u>Recorded</u>		<u>B.L.M. Serial #</u>
	<u>Book</u>	<u>Page</u>	
Sil-Flo No. 19	1420	501-502	A MC 265796
Sil-Flo No. 20	1420	503-504	A MC 265797
Sil-Flo No. 21	1420	505-506	A MC 265798
Sil-Flo No. 22	1420	507-508	A MC 265799
Sil-Flo No. 23	1420	509-510	A MC 265800
Sil-Flo No. 24	1420	511-512	A MC 265801
Sil-Flo No. 25	1420	513-514	A MC 265802
Sil-Flo No. 26	1420	515-516	A MC 265803
Sil-Flo No. 27	1420	517-518	A MC 265804
Sil-Flo No. 28	1420	519-520	A MC 265805
Sil-Flo No. 29	1420	521-522	A MC 265806
Sil-Flo No. 30	1420	523-524	A MC 265807
Sil-Flo No. 31	1420	525-526	A MC 265808
Sil-Flo No. 32	1420	527-528	A MC 265809
Sil-Flo No. 33	1420	529-530	A MC 265810
Sil-Flo No. 34	1420	531-532	A MC 265811
Sil-Flo No. 35	1420	533-534	A MC 265812
Sil-Flo No. 36	1396	458-459	A MC 262396
Amended	1420	535-536	
Sil-Flo No. 37	1396	460-461	A MC 262397
Amended	1420	537-538	
Volcano No. 12R	1396	462-463	A MC 262398
Amended	1420	539-540	
(Amended name – Sil Flo No. 38)			
Sil-Flo No. 39	1420	541-542	A MC 265813

RECEIVED  
 B.L.M. AZ STATE OFFICE  
 2006 AUG -2 A 10:19  
 PLENEX, ARIZONA

8/8/06



STATE OF ARIZONA )  
 )  
COUNTY OF PINAL ) SS.

\*\*\*\*\*

AFFIDAVIT OF RENTAL FEE PAYMENT  
For the period  
September 1, 2006 to August 31, 2007

RECEIVED  
B.L.M. AZ STATE OFFICE  
2006 AUG -2 A 10: 19  
PHOENIX, ARIZONA

STATE OF ARIZONA )  
 )  
COUNTY OF MARICOPA ) SS.

Joseph Lévy, being duly sworn, deposes and says that he is a citizen of the United States and more than twenty-one years of age, and resides at 1606 Walnut Street, La Grande, Oregon 97850, in Union County, State of Oregon, and is personally acquainted with the hereinafter described mining claims situated in the Pioneer Mining District, Pinal County, Arizona, the location notices of which are recorded in the office of the County Recorder of said county as described below:

See Exhibit "A" attached

That the owner of said claims (2 lode mining claims and 1 millsite) is Harborlite Corporation, and that the enclosed "rental fees" of \$125.00 per claim for a total of \$375.00 (Three Hundred Seventy Five dollars) were paid by Harborlite Corporation, P.O. Box 960, Superior, AZ 85273, for the purpose of complying with the laws of the United States pertaining to assessment of annual work, and that said lode claims are being held for the valuable mineral contained therein and the millsite for the purpose of enhancing a fines containment area in conjunction with the mining operation. This "rental fee" is required in accordance with the Act of October 5, 1992 (Public Law 102-381, 106 Stat. 1374, 1378-79) and is in lieu of the requirements for performing assessment work under 30 U.S.C. 28-28e and for filing an annual Affidavit of Labor with the proper office of the Bureau of Land Management as outlined under Section 314(a) and (c) of FLPMA and §3833.2.

DATED this 13 day of July, A.D., 2006

*Joseph Lévy*  
Joseph Lévy

Subscribed and sworn before me this 13<sup>th</sup> day of July, A.D., 2006

*Jonna S. True*  
Notary Public




EXHIBIT "A"

The following mining claims are located in Secs. 4, 8 & 9, T.2 S., R.12 E., G. & S.R.M., Pioneer Mining District, Pinal County, State of Arizona, the Location Notices are recorded in the office of the County Recorder of said county as described below:

<u>Claim Name</u>	<u>Docket</u>	<u>Page(s)</u>	<u>B.L.M. Serial #</u>
FORGOTTEN WEDGE lode	374	545	A MC 66077
MARY T. FRACTION lode	1668	450-451	A MC 303417
HARBORLITE MILLSITE NO. 3A Amended	1781 1797	639-640 124-125	A MC 317479

RECEIVED  
B.L.M. AZ STATE OFFICE  
2006 AUG -2 A 10: 19  
PHOENIX, ARIZONA

RE 8/8/06

STATE OF ARIZONA )  
 )  
COUNTY OF PINAL )

SS.

\*\*\*\*\*

AFFIDAVIT OF RENTAL FEE PAYMENT  
For the period  
September 1, 2006 to August 31, 2007

RECEIVED  
B.L.M. AZ STATE OFFICE  
2006 AUG - 2 A 10: 19  
PHOENIX, ARIZONA

STATE OF ARIZONA )  
 )  
COUNTY OF MARICOPA )

SS.

Joseph Lévy, being duly sworn, deposes and says that he is a citizen of the United States and more than twenty-one years of age, and resides at 1606 Walnut Street, La Grande, Oregon 97850, in Union County, State of Oregon, and is personally acquainted with the hereinafter described mining claims situated in the Pioneer Mining District, Pinal County, Arizona, the location notices of which are recorded in the office of the County Recorder of said county as described below:

See Exhibit "A" attached

That the owner of said claims (10 "Guzman" placer mining claims) is Harborlite Corporation, P.O. Box 960, Superior, AZ 85273, and that the enclosed "rental fees" of \$125.00 per claim for a total of \$1,250.00 (One Thousand Two Hundred Fifty dollars) were paid by Harborlite Corporation, for the purpose of complying with the laws of the United States pertaining to assessment of annual work, and that said claims are being held for the valuable mineral contained therein. This "rental fee" is required in accordance with the Act of October 5, 1992 (Public Law 102-381, 106 Stat. 1374, 1378-79) and is in lieu of the requirements for performing assessment work under 30 U.S.C. 28-28e and for filing an annual Affidavit of Labor with the proper office of the Bureau of Land Management as outlined under Section 314(a) and (c) of FLPMA and §3833.2.

These "rental fees" are being submitted to cover mining claims comprising a contiguous group.

DATED this 13 day of July, A.D., 2006

*Joseph Lévy*  
Joseph Lévy

Subscribed and sworn before me this 13<sup>th</sup> day of July, A.D., 2006

*Jonna S. True*  
Notary Public




EXHIBIT "A"

The following mining claims are located in Sections 8 & 16, T.2 S., R.12 E., Gila & Salt River Meridian, County of Pinal, State of Arizona and are duly recorded as indicated below, at the office of the County Recorder, Pinal County, Arizona:

<u>Placer Claim Name</u>	<u>Legal Description</u> <u>Section 8, T2S R12E</u>	<u>Date</u> <u>Located</u>	<u>Pinal County</u>		<u>BLM</u> <u>AMC#</u>
			<u>Book</u>	<u>Page</u>	
Black Eye	W½ SE¼ SE¼ NW¼, SW¼ SE¼ NW¼, W½ NW¼ SE¼ NW¼	6/26/65	423	121	90407
Blueberry	NE¼ SE¼ NW¼, E½ NW¼ SE¼ NW¼ E½ SW¼ NE¼ NW¼	6/26/65	423	116	90406
Dewdrop	N½ SW¼ NE¼	6/26/65	423	114	90411
Divide	SE¼ SE¼ NW¼ SE¼, NE¼ NE¼ SW¼ SE¼, N¼ NW¼ SE¼ SE¼, NW¼ NE¼ SE¼ SE¼, S¼ SW¼ NE¼ SE¼, SW¼ SE¼ NE¼ SE¼	6/26/65	423	122	90414
Havalina	W½ NE¼ NW¼ SE¼, SE¼ NW¼ NW¼ SE¼, N¼ SE¼ NW¼ SE¼, SE¼ NE¼ NW¼ SE¼, SW¼ NW¼ NE¼ SE¼, NW¼ SW¼ NE¼ SE¼	6/26/65	423	117	90408
Havalina No. 1	N½ NW¼ NW¼ SE¼, NE¼ NE¼ SW¼, E½ NW¼ NE¼ SW¼	6/26/65	423	118	90409
Havalina No. 2	E½ SE¼ SE¼ NW¼, SW¼ SW¼ NE¼, W½ SE¼ SW¼ NE¼	6/26/65	423	120	90410
I-DO-IT	E½ SE¼ SW¼ NE¼, NW¼ SE¼ NE¼, W½ SW¼ SE¼ NE¼	6/26/65	423	119	90412
Look-Out-Wedge	NE¼ NE¼ NW¼ SE¼, N¼ NW¼ NE¼ SE¼, SE¼ NW¼ NE¼ SE¼, W¼ NE¼ NE¼ SE¼, NE¼ SW¼ NE¼ SE¼, NW¼ SE¼ NE¼ SE¼	6/26/65	423	123	90413
<u>Section 16, T2S R12E</u>					
Self Protection	SW¼ NE¼ SW¼ NW¼, W¼ SE¼ SW¼ NW¼, NW¼ NE¼ NW¼ SW¼, W¼ E¼ NE¼ SW¼ NW¼, E¼ NW¼ NE¼ SW¼ NW¼, E¼ SE¼ NW¼ SW¼ NW¼, E¼ E¼ SW¼ SW¼ NW¼, W¼ NE¼ SE¼ SW¼ NW¼, E¼ NE¼ NW¼ NW¼ SW¼	1/22/51	42	362	89203

RECEIVED  
 B.L.M. AZ STATE OFFICE  
 2006 AUG - 2 A 10: 19  
 PHOENIX, ARIZONA

RE 8/8/06

STATE OF ARIZONA )  
 )  
COUNTY OF PINAL ) SS.

\*\*\*\*\*

AFFIDAVIT OF RENTAL FEE PAYMENT  
For the period  
September 1, 2006 to August 31, 2007

RECEIVED  
B.L.M. AZ STATE OFFICE  
2006 AUG - 2 A 10: 19  
PHOENIX, ARIZONA

STATE OF ARIZONA )  
 )  
COUNTY OF MARICOPA ) SS.

Joseph Lévy, being duly sworn, deposes and says that he is a citizen of the United States and more than twenty-one years of age, and resides at 1606 Walnut Street, La Grande, Oregon 97850, in Union County, State of Oregon, and is personally acquainted with the hereinafter described mining claims situated in the Pioneer Mining District, Pinal County, Arizona, the location notices of which are recorded in the office of the County Recorder of said county as described below:

See Exhibit "A" attached

That the owner of said claims (10 lode mining claims) is Lewis and Thomas Williams, and that the enclosed "rental fees" of \$125.00 per claim for a total of \$1,250.00 (One Thousand Two Hundred Fifty dollars) were paid by Harborlite Corporation, P.O. Box 960, Superior, AZ 85273, for the purpose of complying with the laws of the United States pertaining to assessment of annual work, and that said claims are being held for the valuable mineral contained therein. This "rental fee" is required in accordance with the Act of October 5, 1992 (Public Law 102-381, 106 Stat. 1374, 1378-79) and is in lieu of the requirements for performing assessment work under 30 U.S.C. 28-28e and for filing an annual Affidavit of Labor with the proper office of the Bureau of Land Management as outlined under Section 314(a) and (c) of FLPMA and §3833.2.

These "rental fees" are being submitted to cover mining claims comprising a contiguous group.

DATED this 13 day of July, A.D., 2006

*Joseph Lévy*  
Joseph Lévy

Subscribed and sworn before me this 13<sup>th</sup> day of July, A.D., 2006

*Jonna S. True*  
Notary Public




EXHIBIT "A"

<u>Lode Claim Name</u>	<u>Loc. Date</u>	<u>Book</u>	<u>Pinal County</u>		<u>B.L.M. Data</u>		<u>Locator</u>
			<u>Page(s)</u>	<u>Filing Date</u>	<u>Serial No.</u>	<u>Date</u>	
Bobbie Jo Perlite No. 1 Amended	10/6/85 1/11/90	1314 1651	459-60 501-02	10/7/85 1/15/90	A MC 245404	11/4/85 2/8/90	Thomas Williams
Bobbie Jo Perlite No. 2 Amended	10/6/85 1/11/90	1314 1651	457-58 503-04	10/7/85 1/15/90	A MC 245405	11/4/85 2/8/90	Thomas Williams
Bobbie Jo Perlite No. 3	10/6/85	1314	455-56	10/7/85	A MC 245406	11/4/85	Thomas Williams
Bobbie Jo Perlite No. 4	10/12/85	1315	788-89	10/15/85	A MC 245407	11/4/85	Thomas Williams
Bobbie Jo Perlite No. 5	10/12/85	1315	790-91	10/15/85	A MC 245408	11/4/85	Thomas Williams
Bobbie Jo Perlite No. 6	10/12/85	1315	792-93	10/15/85	A MC 245409	11/4/85	Thomas Williams
Bobbie Jo Perlite No. 7	10/12/85	1315	796-97	10/15/85	A MC 245410	11/4/85	Thomas Williams
Bobbie Jo Perlite No. 8	10/12/85	1315	794-95	10/15/85	A MC 245411	11/4/85	Thomas Williams
B J No. 9	2/10/90	1657	523-24	2/20/90	A MC 301847	3/2/90	Lewis Williams
B J No. 10	4/8/92	1817	118-19	4/9/92	A MC 321062	4/30/92	Lewis Williams

RECEIVED  
B.L.M. AZ STATE OFFICE  
2006 AUG -2 A 10:19  
PHOENIX, ARIZONA

RE 8/8/06

10



# WORLD MINERALS

World Minerals Inc.  
Post Office Box 287  
1501 6th Street  
LaGrande, OR 97850  
Tel: 541-963-3987  
Fax: 541-963-3995

July 26, 2005

AMC 259557  
AMC 265778  
AMC 262396

AMC 66076  
AMC 303417  
AMC 317479  
AMC 245404  
AMC 301847  
AMC 321062  
AMC 90404  
AMC 89202  
AMC 289764  
AMC 319070  
AMC 94571

160 claims  
@ \$125  
\$20,000.00  
(70)

U.S. Department of the Interior  
Bureau of Land Management  
Attn: Public Room  
222 N. Central Avenue  
Phoenix, AZ 85004

Gentlemen:

Enclosed are four (4) "Affidavit of Rental Fee Payment" for the period September 1, 2005 to August 31, 2006 with Exhibits "A" attached. These Affidavits pertain to the claims of Harborlite Corporation as follows:

Harborlite - 2 lodes, 1 mill site  
Bobbie Jo - 10 lodes  
Guzman - 10 placers  
Nord - 135 lodes, 2 mill sites

We are enclosing our check in the amount of \$20,000.00 representing the fee for filing based on \$125.00 per claim rental fees for these 160 claims. Please acknowledge receipt of these rental fees.

Sincerely,  
WORLD MINERALS INC.

Joseph Lévy  
Chief Geologist

JL/jst

Enclosures  
Cc: J. Carragher

RECEIVED  
B.L.M. AZ STATE OFFICE  
2005 AUG 18 A 9:27  
PHOENIX, ARIZONA

RE 9/20/05

STATE OF ARIZONA )  
 )  
COUNTY OF PINAL ) SS.

\*\*\*\*\*

AFFIDAVIT OF RENTAL FEE PAYMENT  
For the period  
September 1, 2005 to August 31, 2006

RECEIVED  
B.L.M. AZ STATE OFFICE  
2005 AUG 18 A 9:27  
PHOENIX, ARIZONA

STATE OF ARIZONA )  
 )  
COUNTY OF MARICOPA ) SS.

Joseph Lévy, being duly sworn, deposes and says that he is a citizen of the United States and more than twenty-one years of age, and resides at 1606 Walnut Street, La Grande, Oregon 97850, in Union County, State of Oregon, and is personally acquainted with the hereinafter described mining claims situated in the Pioneer Mining District, Pinal County, Arizona, the location notices of which are recorded in the office of the County Recorder of said county as described below:

See Exhibit "A" attached

That the owner of said claims (2 lode mining claims and 1 millsite) is Harborlite Corporation, and that the enclosed "rental fees" of \$125.00 per claim for a total of \$375.00 (Three Hundred Seventy Five dollars) were paid by Harborlite Corporation, P.O. Box 960, Superior, AZ 85273, for the purpose of complying with the laws of the United States pertaining to assessment of annual work, and that said lode claims are being held for the valuable mineral contained therein and the millsite for the purpose of enhancing a fines containment area in conjunction with the mining operation. This "rental fee" is required in accordance with the Act of October 5, 1992 (Public Law 102-381, 106 Stat. 1374, 1378-79) and is in lieu of the requirements for performing assessment work under 30 U.S.C. 28-28e and for filing an annual Affidavit of Labor with the proper office of the Bureau of Land Management as outlined under Section 314(a) and (c) of FLPMA and §3833.2.

DATED this 14th day of July, A.D., 2005

Joseph Lévy  
Joseph Lévy

Subscribed and sworn before me this 14th day of July, A.D., 2005

Jonna S. True  
Notary Public






EXHIBIT "A"

The following mining claims are located in Secs. 4, 8 & 9, T.2 S., R.12 E., G. & S.R.M., Pioneer Mining District, Pinal County, State of Arizona, the Location Notices are recorded in the office of the County Recorder of said county as described below:

<u>Claim Name</u>	<u>Docket</u>	<u>Page(s)</u>	<u>B.L.M. Serial #</u>
FORGOTTEN WEDGE lode	374	545	A MC 66077 ✓
MARY T. FRACTION lode	1668	450-451	A MC 303417 ✓
HARBORLITE MILLSITE NO. 3A Amended	1781 1797	639-640 124-125	A MC 317479 ✓

RECEIVED  
B.L.M. AZ STATE OFFICE  
2005 AUG 18 A 9:21  
PHOENIX, ARIZONA

RE 9/20/05

③ TR

STATE OF ARIZONA )  
 )  
COUNTY OF PINAL ) SS.

\*\*\*\*\*

AFFIDAVIT OF RENTAL FEE PAYMENT  
For the period  
September 1, 2005 to August 31, 2006

RECEIVED  
B.L.M. AZ STATE OFFICE  
2005 AUG 18 A 9:27  
PHOENIX, ARIZONA

STATE OF ARIZONA )  
 )  
COUNTY OF MARICOPA ) SS.

Joseph Lévy, being duly sworn, deposes and says that he is a citizen of the United States and more than twenty-one years of age, and resides at 1606 Walnut Street, La Grande, Oregon 97850, in Union County, State of Oregon, and is personally acquainted with the hereinafter described mining claims situated in the Pioneer Mining District, Pinal County, Arizona, the location notices of which are recorded in the office of the County Recorder of said county as described below:

See Exhibit "A" attached

That the owner of said claims (10 lode mining claims) is Lewis and Thomas Williams, and that the enclosed "rental fees" of \$125.00 per claim for a total of \$1,250.00 (One Thousand Two Hundred Fifty dollars) were paid by Harborlite Corporation, P.O. Box 960, Superior, AZ 85273, for the purpose of complying with the laws of the United States pertaining to assessment of annual work, and that said claims are being held for the valuable mineral contained therein. This "rental fee" is required in accordance with the Act of October 5, 1992 (Public Law 102-381, 106 Stat. 1374, 1378-79) and is in lieu of the requirements for performing assessment work under 30 U.S.C. 28-28e and for filing an annual Affidavit of Labor with the proper office of the Bureau of Land Management as outlined under Section 314(a) and (c) of FLPMA and §3833.2.

These "rental fees" are being submitted to cover mining claims comprising a contiguous group.

DATED this 14th day of July, A.D., 2005

*Joseph Lévy*  
Joseph Lévy

Subscribed and sworn before me this 14th day of July, A.D., 2005

*Jonna True*  
Notary Public




EXHIBIT "A"

<u>Lode Claim Name</u>	<u>Loc. Date</u>	<u>Book</u>	<u>Pinal County</u>		<u>B.L.M. Data</u>		<u>Locator</u>
			<u>Page(s)</u>	<u>Filing Date</u>	<u>Serial No.</u>	<u>Date</u>	
Bobbie Jo Perlite No. 1 Amended	10/6/85 1/11/90	1314 1651	459-60 501-02	10/7/85 1/15/90	A MC 245404 ✓	11/4/85 2/8/90	Thomas Williams
Bobbie Jo Perlite No. 2 Amended	10/6/85 1/11/90	1314 1651	457-58 503-04	10/7/85 1/15/90	A MC 245405 ✓	11/4/85 2/8/90	Thomas Williams
Bobbie Jo Perlite No. 3	10/6/85	1314	455-56	10/7/85	A MC 245406 ✓	11/4/85	Thomas Williams
Bobbie Jo Perlite No. 4	10/12/85	1315	788-89	10/15/85	A MC 245407 ✓	11/4/85	Thomas Williams
Bobbie Jo Perlite No. 5	10/12/85	1315	790-91	10/15/85	A MC 245408 ✓	11/4/85	Thomas Williams
Bobbie Jo Perlite No. 6	10/12/85	1315	792-93	10/15/85	A MC 245409 ✓	11/4/85	Thomas Williams
Bobbie Jo Perlite No. 7	10/12/85	1315	796-97	10/15/85	A MC 245410 ✓	11/4/85	Thomas Williams
Bobbie Jo Perlite No. 8	10/12/85	1315	794-95	10/15/85	A MC 245411 ✓	11/4/85	Thomas Williams
B J No. 9	2/10/90	1657	523-24	2/20/90	A MC 301847 ✓	3/2/90	Lewis Williams
B & J No. 10	4/8/92	1817	118-19	4/9/92	A MC 321062 ✓	4/30/92	Lewis Williams

RECEIVED  
 B.L.M. AZ STATE OFFICE  
 2005 AUG 18 A 9: 27  
 PHOENIX, ARIZONA

RE 9/20/05

(10)

STATE OF ARIZONA )  
 )  
COUNTY OF PINAL )

SS.

\*\*\*\*\*

AFFIDAVIT OF RENTAL FEE PAYMENT  
For the period  
September 1, 2005 to August 31, 2006

RECEIVED  
B.L.M. AZ STATE OFFICE  
2005 AUG 18 A 9: 27  
PHOENIX, ARIZONA

STATE OF ARIZONA )  
 )  
COUNTY OF MARICOPA )

SS.

Joseph Lévy, being duly sworn, deposes and says that he is a citizen of the United States and more than twenty-one years of age, and resides at 1606 Walnut Street, La Grande, Oregon 97850, in Union County, State of Oregon, and is personally acquainted with the hereinafter described mining claims situated in the Pioneer Mining District, Pinal County, Arizona, the location notices of which are recorded in the office of the County Recorder of said county as described below:

See Exhibit "A" attached


That the owner of said claims (10 "Guzman" placer mining claims) is Harborlite Corporation, P.O. Box 960, Superior, AZ 85273, and that the enclosed "rental fees" of \$125.00 per claim for a total of \$1,250.00 (One Thousand Two Hundred Fifty dollars) were paid by Harborlite Corporation, for the purpose of complying with the laws of the United States pertaining to assessment of annual work, and that said claims are being held for the valuable mineral contained therein. This "rental fee" is required in accordance with the Act of October 5, 1992 (Public Law 102-381, 106 Stat. 1374, 1378-79) and is in lieu of the requirements for performing assessment work under 30 U.S.C. 28-28e and for filing an annual Affidavit of Labor with the proper office of the Bureau of Land Management as outlined under Section 314(a) and (c) of FLPMA and §3833.2.

These "rental fees" are being submitted to cover mining claims comprising a contiguous group.

DATED this 14th day of July, A.D., 2005

*Joseph Lévy*  
Joseph Lévy

Subscribed and sworn before me this 14th day of July, A.D., 2005



*Jonna S. True*  
Notary Public

EXHIBIT "A"

The following mining claims are located in Sections 8 & 16, T.2 S., R.12 E., Gila & Salt River Meridian, County of Pinal, State of Arizona and are duly recorded as indicated below, at the office of the County Recorder, Pinal County, Arizona:

<u>Placer Claim Name</u>	<u>Legal Description</u> <u>Section 8, T2S R12E</u>	<u>Date</u> <u>Located</u>	<u>Pinal County</u>		<u>BLM</u> <u>AMC#</u>
			<u>Book</u>	<u>Page</u>	
Black Eye	W $\frac{1}{2}$ SE $\frac{1}{4}$ SE $\frac{1}{4}$ NW $\frac{1}{4}$ , SW $\frac{1}{4}$ SE $\frac{1}{4}$ NW $\frac{1}{4}$ , W $\frac{1}{2}$ NW $\frac{1}{4}$ SE $\frac{1}{4}$ NW $\frac{1}{4}$	6/26/65	423	121	90407 ✓
Blueberry	NE $\frac{1}{4}$ SE $\frac{1}{4}$ NW $\frac{1}{4}$ E $\frac{1}{2}$ NW $\frac{1}{4}$ SE $\frac{1}{4}$ NW $\frac{1}{4}$ E $\frac{1}{2}$ SW $\frac{1}{4}$ NE $\frac{1}{4}$ NW $\frac{1}{4}$	6/26/65	423	116	90406 ✓
Dewdrop	N $\frac{1}{2}$ SW $\frac{1}{4}$ NE $\frac{1}{4}$	6/26/65	423	114	90411 ✓
Divide	SE $\frac{1}{4}$ SE $\frac{1}{4}$ NW $\frac{1}{4}$ SE $\frac{1}{4}$ , NE $\frac{1}{4}$ NE $\frac{1}{4}$ SW $\frac{1}{4}$ SE $\frac{1}{4}$ , N $\frac{1}{2}$ NW $\frac{1}{4}$ SE $\frac{1}{4}$ SE $\frac{1}{4}$ , NW $\frac{1}{4}$ NE $\frac{1}{4}$ SE $\frac{1}{4}$ SE $\frac{1}{4}$ , S $\frac{1}{2}$ SW $\frac{1}{4}$ NE $\frac{1}{4}$ SE $\frac{1}{4}$ , SW $\frac{1}{4}$ SE $\frac{1}{4}$ NE $\frac{1}{4}$ SE $\frac{1}{4}$	6/26/65	423	122	90414 ✓
Havalina	W $\frac{1}{2}$ NE $\frac{1}{4}$ NW $\frac{1}{4}$ SE $\frac{1}{4}$ , SE $\frac{1}{4}$ NW $\frac{1}{4}$ NW $\frac{1}{4}$ SE $\frac{1}{4}$ , N $\frac{1}{2}$ SE $\frac{1}{4}$ NW $\frac{1}{4}$ SE $\frac{1}{4}$ , SE $\frac{1}{4}$ NE $\frac{1}{4}$ NW $\frac{1}{4}$ SE $\frac{1}{4}$ , SW $\frac{1}{4}$ NW $\frac{1}{4}$ NE $\frac{1}{4}$ SE $\frac{1}{4}$ , NW $\frac{1}{4}$ SW $\frac{1}{4}$ NE $\frac{1}{4}$ SE $\frac{1}{4}$	6/26/65	423	117	90408 ✓
Havalina No. 1	N $\frac{1}{2}$ NW $\frac{1}{4}$ NW $\frac{1}{4}$ SE $\frac{1}{4}$ , NE $\frac{1}{4}$ NE $\frac{1}{4}$ SW $\frac{1}{4}$ , E $\frac{1}{2}$ NW $\frac{1}{4}$ NE $\frac{1}{4}$ SW $\frac{1}{4}$	6/26/65	423	118	90409 ✓
Havalina No. 2	E $\frac{1}{2}$ SE $\frac{1}{4}$ SE $\frac{1}{4}$ NW $\frac{1}{4}$ , SW $\frac{1}{4}$ SW $\frac{1}{4}$ NE $\frac{1}{4}$ , W $\frac{1}{2}$ SE $\frac{1}{4}$ SW $\frac{1}{4}$ NE $\frac{1}{4}$	6/26/65	423	120	90410 ✓
I-DO-IT	E $\frac{1}{2}$ SE $\frac{1}{4}$ SW $\frac{1}{4}$ NE $\frac{1}{4}$ , NW $\frac{1}{4}$ SE $\frac{1}{4}$ NE $\frac{1}{4}$ , W $\frac{1}{2}$ SW $\frac{1}{4}$ SE $\frac{1}{4}$ NE $\frac{1}{4}$	6/26/65	423	119	90412 ✓
Look-Out-Wedge	NE $\frac{1}{4}$ NE $\frac{1}{4}$ NW $\frac{1}{4}$ SE $\frac{1}{4}$ , N $\frac{1}{2}$ NW $\frac{1}{4}$ NE $\frac{1}{4}$ SE $\frac{1}{4}$ , SE $\frac{1}{4}$ NW $\frac{1}{4}$ NE $\frac{1}{4}$ SE $\frac{1}{4}$ , W $\frac{1}{2}$ NE $\frac{1}{4}$ NE $\frac{1}{4}$ SE $\frac{1}{4}$ , NE $\frac{1}{4}$ SW $\frac{1}{4}$ NE $\frac{1}{4}$ SE $\frac{1}{4}$ , NW $\frac{1}{4}$ SE $\frac{1}{4}$ NE $\frac{1}{4}$ SE $\frac{1}{4}$	6/26/65	423	123	90413 ✓
<u>Section 16, T2S R12E</u>					
Self Protection	SW $\frac{1}{4}$ NE $\frac{1}{4}$ SW $\frac{1}{4}$ NW $\frac{1}{4}$ , W $\frac{1}{2}$ SE $\frac{1}{4}$ SW $\frac{1}{4}$ NW $\frac{1}{4}$ , NW $\frac{1}{4}$ NE $\frac{1}{4}$ NW $\frac{1}{4}$ SW $\frac{1}{4}$ , W $\frac{1}{2}$ E $\frac{1}{2}$ NE $\frac{1}{4}$ SW $\frac{1}{4}$ NW $\frac{1}{4}$ , E $\frac{1}{2}$ NW $\frac{1}{4}$ NE $\frac{1}{4}$ SW $\frac{1}{4}$ NW $\frac{1}{4}$ , E $\frac{1}{2}$ SE $\frac{1}{4}$ NW $\frac{1}{4}$ SW $\frac{1}{4}$ NW $\frac{1}{4}$ , E $\frac{1}{2}$ E $\frac{1}{2}$ SW $\frac{1}{4}$ SW $\frac{1}{4}$ NW $\frac{1}{4}$ , W $\frac{1}{2}$ NE $\frac{1}{4}$ SE $\frac{1}{4}$ SW $\frac{1}{4}$ NW $\frac{1}{4}$ , E $\frac{1}{2}$ NE $\frac{1}{4}$ NW $\frac{1}{4}$ NW $\frac{1}{4}$ SW $\frac{1}{4}$	1/22/51	42	362	89203 ✓

RECEIVED  
 B.L.M. AZ STATE OFFICE  
 2005 AUG 18 A 9: 27  
 PHOENIX, ARIZONA

RE 9/20/05

107

STATE OF ARIZONA )  
                                  )  
COUNTY OF PINAL   )

SS.

\*\*\*\*\*

AFFIDAVIT OF RENTAL FEE PAYMENT  
For the period  
September 1, 2005 to August 31, 2006

RECEIVED  
B.L.M. AZ STATE OFFICE  
2005 AUG 18 A 9:21  
PHOENIX, ARIZONA

STATE OF ARIZONA )  
                                  )  
COUNTY OF MARICOPA  )


SS.

Joseph Lévy, being duly sworn, deposes and says that he is a citizen of the United States and more than twenty-one years of age, and resides at 1606 Walnut Street, La Grande, Oregon 97850, in Union County, State of Oregon, and is personally acquainted with the hereinafter described millsite claims situated in the Pioneer Mining District, Pinal County, Arizona, the location notices of which are recorded in the office of the County Recorder of said county as described below:

See Exhibit "A" (8 pages) attached

That the owner of said claims (2 mill sites and 135 lodes formerly known as the Nord claims) is Harborlite Corporation, and that the enclosed "rental fees" of \$125.00 per claim for a total of \$17,125.00 (Seventeen Thousand, One Hundred Twenty Five dollars) were paid by Harborlite Corporation, P.O. Box 960, Superior, AZ 85273, for the purpose of complying with the laws of the United States pertaining to assessment of annual work, and that said claims are being held for the purpose of mining (on lode claims) and milling (on mill sites) perlite ore which is mined on our lode claims. This "rental fee" is required in accordance with the Act of October 5, 1992 (Public Law 102-381, 106 Stat. 1374, 1378-79) and is in lieu of the requirements for performing assessment work under 30 U.S.C. 28-28e and for filing an annual Affidavit of Labor with the proper office of the Bureau of Land Management as outlined under Section 314(a) and (c) of FLPMA and §3833.2.

DATED this 14th day of July, A.D., 2005

  
Joseph Lévy

Subscribed and sworn before me this 14th day of July, A.D., 2005

  
Notary Public




EXHIBIT "A"

(page 1)

The following mining claims are located in Pinal County, State of Arizona, the location notices of which are recorded in the office of the County Recorder of said County as described below:

<u>Claim Name</u>	<u>Book/Docket</u>	<u>Page(s)</u>	<u>B.L.M. Serial #</u>
ROSEMARIE No. 6 Exception lode (situate in Sec.8)	507	87	A MC 66079 ✓
Candy Rock Fraction lode (situate in Sec. 16)	1556	712-713	A MC 289764 ✓
Lucero millsite (situate in Sec. 4)	1786	558-559	A MC 319070 ✓
Cynthia & John millsite (situate in Sec. 4)	993	426-427	A MC 94571 ✓

All claims are located in T.2 S., R.12 E., G. & S.R.M.

RECEIVED  
B.L.M. AZ STATE OFFICE  
2005 AUG 18 A 9: 27  
PHOENIX, ARIZONA

RE 9/20/05

④  
②

EXHIBIT "A"

(page 2)

The following lode mining claims are located in Secs. 8 & 9, T.2 S., R.12 E., Gila & Salt River Meridian, County of Pinal, State of Arizona:

<u>Lode Claim Name</u>	<u>Recorded</u>		<u>B.L.M. Serial #</u>
	<u>Book</u>	<u>Page</u>	
ROSEMARIE No. 1 Exception	500	414	A MC 66078
Amended	507	86	
ROSEMARIE No. 7 Exception	500	420	A MC 66080
Amended	507	88	
ROSEMARIE No. 8 Exception	500	421	A MC 66081
Amended	507	89	
Amended	Doc. 1082-045		
ROSEMARIE No. 9 Exception	500	422	A MC 66082
Amended	507	90	
ROSEMARIE No. 10 Exception	500	423	A MC 66083
Amended	507	91	
ROSEMARIE No. 12 Exception	500	425	A MC 66084
Amended	507	92	
Amended	Doc. 1082-047		
ROSEMARIE No. 13 Exception	500	426	A MC 66085
Amended	507	93	
ROSEMARIE No. 14 Exception	500	427	A MC 66086
Amended	507	94	

RECEIVED  
 B.L.M. AZ STATE OFFICE  
 2005 AUG 18 A 9:28  
 PHOENIX, ARIZONA

RE 9/20/05

8  
AR



EXHIBIT "A"

(pages 3 & 4)

The following mining claims are located in Secs. 27, 28, 32, 33 & 34, T.2 S., R.12 E., and Secs. 3 & 4, T.3 S., R12 E., Gila & Salt River Meridian, County of Pinal, State of Arizona:

<u>Lode Claim Name</u>	<u>Book</u>	<u>Recorded</u> <u>Page</u>	<u>B.L.M. Serial #</u>
Hal #1	1382	220-221	A MC 259557 ✓
Hal #2	1382	222-223	A MC 259558 ✓
Hal #3	1382	224-225	A MC 259559 ✓
Hal #4	1382	226-227	A MC 259560 ✓
Hal #5	1382	228-229	A MC 259561 ✓
Hal #6	1382	230-231	A MC 259562 ✓
Hal #7	1382	232-233	A MC 259563 ✓
Hal #8	1382	234-235	A MC 259564 ✓
Hal #9	1382	236-237	A MC 259565 ✓
Hal #10	1382	238-239	A MC 259566 ✓
Hal #11	1382	240-241	A MC 259567 ✓
Hal #12	1382	242-243	A MC 259568 ✓
Hal #13	1382	244-245	A MC 259569 ✓
Hal #14	1382	246-247	A MC 259570 ✓
Hal #15	1382	248-249	A MC 259571 ✓
Hal #16	1382	250-251	A MC 259572 ✓
Hal #17	1382	252-253	A MC 259573 ✓
Hal #18	1382	254-255	A MC 259574 ✓
Hal #19	1382	256-257	A MC 259575 ✓
Hal #20	1382	258-259	A MC 259576 ✓
Hal #21	1382	260-261	A MC 259577 ✓
Hal #22	1382	262-263	A MC 259578 ✓
Hal #23	1382	264-265	A MC 259579 ✓
Hal #24	1382	266-267	A MC 259580 ✓
Hal #25	1382	268-269	A MC 259581 ✓

RECEIVED  
 B.L.M. AZ STATE OFFICE  
 2005 AUG 18 A 9:28  
 PHOENIX, ARIZONA

RE 9/20/05

25

Hal #26	1382	270-271	A MC <del>259582</del> ✓
Hal #27	1382	272-273	A MC 259583 ✓
Hal #28	1832	274-275	A MC 259584
Hal #29	1382	276-277	A MC 259585 ✓
Hal #30	1382	278-279	A MC 259586 ✓
Hal #31	1382	280-281	A MC 259587 ✓
Hal #32	1382	282-283	A MC 259588
Hal #33	1382	284-285	A MC 259589
Hal #34	1382	286-287	A MC 259590 ✓
Hal #35	1382	288-289	A MC 259591
Hal #36	1382	290-291	A MC 259592 ✓
Tekoa #9	1382	410-411	A MC 259652 ✓
Tekoa #10	1382	412-413	A MC 259653 ✓
Tekoa #11	1382	414-415	A MC 259654 ✓
Tekoa #12	1382	416-417	A MC 259655 ✓
Tekoa #13	1382	418-419	A MC 259656 ✓

PHOENIX, ARIZONA

2005 AUG 18 A 9: 28

RECEIVED  
B.L.M. AZ STATE OFFICE

RE 9/20/05

16

EXHIBIT "A"

(page 5)

The following mining claims are located in Sec. 16, 17 & 20, T.2 S., R.12 E., Gila & Salt River Meridian, County of Pinal, State of Arizona:

<u>Lode Claim Name</u>	<u>Recorded</u>		<u>B.L.M. Serial #</u>
	<u>Book</u>	<u>Page</u>	
Magic #1	1382	292-293	A MC 259593 ✓
Magic #2	1382	294-295	A MC 259594 ✓
Magic #3	1382	296-297	A MC 259595 ✓
Magic #4	1382	298-299	A MC 259596 ✓
Magic #5	1382	300-301	A MC 259597 ✓
Magic #6	1382	302-303	A MC 259598 ✓
Magic #7	1382	304-305	A MC 259599 ✓
Magic #8	1382	306-307	A MC 259600 ✓
Magic #9	1382	308-309	A MC 259601 ✓
Magic #10	1382	310-311	A MC 259602 ✓
Magic #11	1382	312-313	A MC 259603 ✓
Magic #12	1382	314-315	A MC 259604 ✓
Magic #13	1382	316-317	A MC 259605 ✓
Magic #14	1382	318-319	A MC 259606 ✓
Magic #15	1382	320-321	A MC 259607 ✓
Magic #23	1382	336-337	A MC 259615 ✓
Magic #24	1382	338-339	A MC 259616 ✓
Magic #25	1382	340-341	A MC 259617 ✓
Magic #26	1382	342-343	A MC 259618 ✓
Magic #27	1556	710-711	A MC 289765 ✓

PHOENIX, ARIZONA

2005 AUG 18 A 9:28

RECEIVED  
B.L.M. AZ STATE OFFICE

RE 9/20/05

20

EXHIBIT "A"

(page 6)

The following mining claims are located in Sec. 12, T.2 S., R.11 E. and Secs. 7 & 8, T.2 S., R.12 E., Gila & Salt River Meridian, County of Pinal, State of Arizona:

<u>Lode Claim Name</u>	<u>Recorded</u>		<u>B.L.M. Serial #</u>
	<u>Book</u>	<u>Page</u>	
Seattle #1	1382	344-345	A MC 259619 ✓
Seattle #2	1382	346-347	A MC 259620 ✓
Seattle #3	1382	348-349	A MC 259621 ✓
Seattle #4	1382	350-351	A MC 259622 ✓
Seattle #5	1382	352-353	A MC 259623 ✓
Seattle #6	1382	354-355	A MC 259624 ✓
Seattle #7	1382	356-357	A MC 259625 ✓
Seattle #8	1382	358-359	A MC 259626 ✓
Seattle #9	1382	360-361	A MC 259627 ✓
Seattle #10	1382	362-363	A MC 259628 ✓
Seattle #11	1382	364-365	A MC 259629 ✓
Seattle #12	1382	366-367	A MC 259630 ✓
Seattle #13	1382	368-369	A MC 259631 ✓
Seattle #14	1382	370-371	A MC 259632 ✓
Seattle #15	1382	372-373	A MC 259633 ✓
Seattle #16	1382	374-375	A MC 259634 ✓
Seattle #17	1382	376-377	A MC 259635 ✓
Seattle #18	1382	378-379	A MC 259636 ✓
Seattle #19	1382	380-381	A MC 259637 ✓
Seattle #20	1382	382-383	A MC 259638 ✓
Seattle #21	1382	384-385	A MC 259639 ✓
Seattle #22	1382	386-387	A MC 259640 ✓
Seattle #23	1382	388-389	A MC 259641 ✓
Seattle #24	1382	390-391	A MC 259642 ✓
Seattle #25	1382	392-393	A MC 259643 ✓

2005 AUG 18 A 9:28

RECEIVED  
B.L.M. AZ STATE OFFICE

PHOENIX, ARIZONA

RE 9/20/05

TA  
25

EXHIBIT "A"

(page 7)

The following mining claims are located in Secs. 8, 17 and 18, T.2 S., R.12 E., Gila & Salt River Meridian, County of Pinal, State of Arizona:

<u>Lode Claim Name</u>	<u>Recorded</u>		<u>B.L.M. Serial #</u>
	<u>Book</u>	<u>Page</u>	
Sil-Flo No. 1	1420	465-466	A MC 265778
Sil-Flo No. 2	1420	467-468	A MC 265779
Sil-Flo No. 3	1420	469-470	A MC 265780
Sil-Flo No. 4	1420	471-472	A MC 265781
Sil-Flo No. 5	1420	473-474	A MC 265782
Sil-Flo No. 6	1420	475-476	A MC 265783
Sil-Flo No. 7	1420	477-478	A MC 265784
Sil-Flo No. 8	1420	479-480	A MC 265785
Sil-Flo No. 9	1420	481-482	A MC 265786
Sil-Flo No. 10	1420	483-484	A MC 265787
Sil-Flo No. 11	1420	485-486	A MC 265788
Sil-Flo No. 12	1420	487-488	A MC 265789
Sil-Flo No. 13	1420	489-490	A MC 265790
Sil-Flo No. 14	1420	491-492	A MC 265791
Sil-Flo No. 15	1420	493-494	A MC 265792
Sil-Flo No. 16	1420	495-496	A MC 265793
Sil-Flo No. 17	1420	497-498	A MC 265794
Sil-Flo No. 18	1420	499-500	A MC 265795

PHOENIX, ARIZONA

2005 AUG 18 A 9:28

RECEIVED  
B.L.M. AZ STATE OFFICE

RE 9/20/05

18

EXHIBIT "A"

(page 8)

The following mining claims are located in Secs. 15, 16, 21 and 22, T.2 S., R.12 E., Gila & Salt River Meridian, County of Pinal, State of Arizona:

RECEIVED  
 B.L.M. AZ STATE OFFICE  
 SEP 28 2005  
 PHOENIX, ARIZONA

<u>Lode Claim Name</u>	<u>Recorded</u>		<u>B.L.M. Serial #</u>
	<u>Book</u>	<u>Page</u>	
Sil-Flo No. 19	1420	501-502	A MC 265796
Sil-Flo No. 20	1420	503-504	A MC 265797
Sil-Flo No. 21	1420	505-506	A MC 265798
Sil-Flo No. 22	1420	507-508	A MC 265799
Sil-Flo No. 23	1420	509-510	A MC 265800
Sil-Flo No. 24	1420	511-512	A MC 265801
Sil-Flo No. 25	1420	513-514	A MC 265802
Sil-Flo No. 26	1420	515-516	A MC 265803
Sil-Flo No. 27	1420	517-518	A MC 265804
Sil-Flo No. 28	1420	519-520	A MC 265805
Sil-Flo No. 29	1420	521-522	A MC 265806
Sil-Flo No. 30	1420	523-524	A MC 265807
Sil-Flo No. 31	1420	525-526	A MC 265808
Sil-Flo No. 32	1420	527-528	A MC 265809
Sil-Flo No. 33	1420	529-530	A MC 265810
Sil-Flo No. 34	1420	531-532	A MC 265811
Sil-Flo No. 35	1420	533-534	A MC 265812
Sil-Flo No. 36	1396	458-459	A MC 262396
Amended	1420	535-536	
Sil-Flo No. 37	1396	460-461	A MC 262397
Amended	1420	537-538	
Volcano No. 12R	1396	462-463	A MC 262398
Amended	1420	539-540	
(Amended name – Sil Flo No. 38)			
Sil-Flo No. 39	1420	541-542	A MC 265813

RE 9/20/05

GA  
 (21)

**United States Department of the Interior  
Bureau of Land Management**

BUSINESS & SUPPORT SVCS DIV  
222 N CENTRAL AVE  
PHOENIX, AZ 85004 -2203  
Phone: (602) 417-9200

Receipt	
No:	1131613

<b>Transaction #:</b> 1170680
<b>Date of Transaction:</b> 08/18/2005
<b>CUSTOMER:</b> WORLD MINERALS INC PO BOX 287 LA GRAND,OR 97850

LINE #	QTY	DESCRIPTION	REMARKS	UNIT PRICE	TOTAL
1	1.00	LOCATABLE MINERALS / MINING CLAIMS-NOT NEW-UNADJUD,ONE AUTH NO. ONLY / MINING CLAIM MONEY RECEIVED (455) <b>CASES:</b> AMC66077/\$20000.00	MAINT 2006 - 160	- n/a -	20000.00
<b>TOTAL:</b>					<b>\$20,000.00</b>

PAYMENT INFORMATION																	
1	<table border="1"> <tr> <td><b>AMOUNT:</b></td> <td>\$20,000.00</td> <td><b>POSTMARKED:</b></td> <td>N/A</td> </tr> <tr> <td><b>TYPE:</b></td> <td>CHECK</td> <td><b>RECEIVED:</b></td> <td>08/18/2005</td> </tr> <tr> <td><b>CHECK NO:</b></td> <td>2802005</td> <td></td> <td></td> </tr> <tr> <td><b>NAME:</b></td> <td colspan="3">WORLD MINERALS INC PO BOX 287 LA GRAND OR 97850</td> </tr> </table>	<b>AMOUNT:</b>	\$20,000.00	<b>POSTMARKED:</b>	N/A	<b>TYPE:</b>	CHECK	<b>RECEIVED:</b>	08/18/2005	<b>CHECK NO:</b>	2802005			<b>NAME:</b>	WORLD MINERALS INC PO BOX 287 LA GRAND OR 97850		
<b>AMOUNT:</b>	\$20,000.00	<b>POSTMARKED:</b>	N/A														
<b>TYPE:</b>	CHECK	<b>RECEIVED:</b>	08/18/2005														
<b>CHECK NO:</b>	2802005																
<b>NAME:</b>	WORLD MINERALS INC PO BOX 287 LA GRAND OR 97850																

REMARKS

This receipt was generated by the automated BLM Collections and Billing System and is a paper representation of a portion of the official electronic record contained therein.



# WORLD MINERALS

World Minerals Inc.  
Post Office Box 287  
1501 6th Street  
LaGrande, OR 97850  
Tel: 541-963-3987  
Fax: 541-963-3995

July 19, 2004

U.S. Department of the Interior  
Bureau of Land Management  
Attn: Public Room  
222 N. Central Avenue  
Phoenix, AZ 85004

		66076
	301847	303417
265778	321062	317479
89202	262396	319070
259557	90404	94569
	<b>289764</b>	245404 <i>SC</i>

Gentlemen:

Enclosed are four (4) "Affidavit of Rental Fee Payment" for the period September 1, 2004 to August 31, 2005 with Exhibits "A" attached. These Affidavits pertain to the claims of Harborlite Corporation as follows:

Harborlite - 2 lodes, 1 mill site  
Bobbie Jo - 10 lodes  
Guzman - 10 placers  
Nord - 135 lodes, 2 mill sites

We are enclosing our check in the amount of \$20,000.00 representing the fee for filing based on \$125.00 per claim rental fees for these 160 claims. Please acknowledge receipt of these rental fees.

Sincerely,  
WORLD MINERALS INC.


Joseph Lévy  
Chief Geologist

JL/jst

Enclosures  
Cc: J. Carraher

RECEIVED  
B.L.M. AZ STATE OFFICE  
2004 AUG 25 A 9:16  
PHOENIX, ARIZONA

*verify 10/19/04 SC*  
**ENTERED INTO COMPUTER**  
*160 x \$125.00 = 20,000.00*  
*9/15/04 AB*





STATE OF ARIZONA )  
 )  
COUNTY OF PINAL ) SS.

\*\*\*\*\*

AFFIDAVIT OF RENTAL FEE PAYMENT  
For the period  
September 1, 2004 to August 31, 2005

STATE OF ARIZONA )  
 )  
COUNTY OF MARICOPA ) SS.

RECEIVED  
B.L.M. AZ STATE OFFICE  
2004 AUG 25 A 9:05  
PHOENIX, ARIZONA

Joseph Lévy, being duly sworn, deposes and says that he is a citizen of the United States and more than twenty-one years of age, and resides at 1606 Walnut Street, La Grande, Oregon 97850, in Union County, State of Oregon, and is personally acquainted with the hereinafter described mining claims situated in the Pioneer Mining District, Pinal County, Arizona, the location notices of which are recorded in the office of the County Recorder of said county as described below:

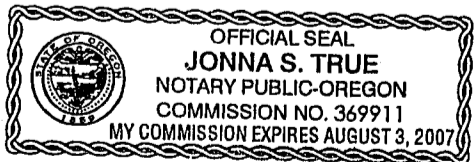
See Exhibit "A" attached

That the owner of said claims (2 lode mining claims and 1 millsite) is Harborlite Corporation, and that the enclosed "rental fees" of \$125.00 per claim for a total of \$375.00 (Three Hundred Seventy Five dollars) were paid by Harborlite Corporation, P.O. Box 960, Superior, AZ 85273, for the purpose of complying with the laws of the United States pertaining to assessment of annual work, and that said lode claims are being held for the valuable mineral contained therein and the millsite for the purpose of enhancing a fines containment area in conjunction with the mining operation. This "rental fee" is required in accordance with the Act of October 5, 1992 (Public Law 102-381, 106 Stat. 1374, 1378-79) and is in lieu of the requirements for performing assessment work under 30 U.S.C. 28-28e and for filing an annual Affidavit of Labor with the proper office of the Bureau of Land Management as outlined under Section 314(a) and (c) of FLPMA and §3833.2.

DATED this 19 day of July, A.D., 2004

*Joseph Lévy*  
Joseph Lévy

Subscribed and sworn before me this 19<sup>th</sup> day of July, A.D., 2004



*Jonna S. True*  
Notary Public

EXHIBIT "A"

The following mining claims are located in Secs. 4, 8 & 9, T.2 S., R.12 E., G. & S.R.M., Pioneer Mining District, Pinal County, State of Arizona, the Location Notices are recorded in the office of the County Recorder of said county as described below:

<u>Claim Name</u>	<u>Docket</u>	<u>Page(s)</u>	<u>B.L.M. Serial #</u>
FORGOTTEN WEDGE lode	374	545	A MC 66077 ✓
MARY T. FRACTION lode	1668	450-451	A MC 303417 ✓
HARBORLITE MILLSITE NO. 3A	1781	639-640	A MC 317479 ✓
Amended	1797	124-125	

RECEIVED  
B.L.M. AZ STATE OFFICE  
2004 AUG 25 A 9:17  
PHOENIX, ARIZONA

3 ES

STATE OF ARIZONA )  
 )  
COUNTY OF PINAL ) SS.

\*\*\*\*\*

AFFIDAVIT OF RENTAL FEE PAYMENT  
For the period  
September 1, 2004 to August 31, 2005

STATE OF ARIZONA )  
 )  
COUNTY OF MARICOPA ) SS.

Joseph Lévy, being duly sworn, deposes and says that he is a citizen of the United States and more than twenty-one years of age, and resides at 1606 Walnut Street, La Grande, Oregon 97850, in Union County, State of Oregon, and is personally acquainted with the hereinafter described mining claims situated in the Pioneer Mining District, Pinal County, Arizona, the location notices of which are recorded in the office of the County Recorder of said county as described below:

See Exhibit "A" attached


That the owner of said claims (10 lode mining claims) is Lewis and Thomas Williams, and that the enclosed "rental fees" of \$1,250.00 per claim for a total of \$1,000.00 (One Thousand Two Hundred Fifty dollars) were paid by Harborlite Corporation, P.O. Box 960, Superior, AZ 85273, for the purpose of complying with the laws of the United States pertaining to assessment of annual work, and that said claims are being held for the valuable mineral contained therein. This "rental fee" is required in accordance with the Act of October 5, 1992 (Public Law 102-381, 106 Stat. 1374, 1378-79) and is in lieu of the requirements for performing assessment work under 30 U.S.C. 28-28e and for filing an annual Affidavit of Labor with the proper office of the Bureau of Land Management as outlined under Section 314(a) and (c) of FLPMA and §3833.2.

These "rental fees" are being submitted to cover mining claims comprising a contiguous group.

DATED this 19 day of July, A.D., 2004

*Joseph Lévy*  
Joseph Lévy

Subscribed and sworn before me this 19<sup>th</sup> day of July, A.D., 2004



*Jonna S. True*  
Notary Public

PHOENIX, ARIZONA  
2004 AUG 25 A 9:17  
RECEIVED  
B.L.M. AZ STATE OFFICE

EXHIBIT "A"

<u>Lode Claim Name</u>	<u>Loc. Date</u>	<u>Book</u>	<u>Pinal County</u>		<u>B.L.M. Data</u>		<u>Locator</u>
			<u>Page(s)</u>	<u>Filing Date</u>	<u>Serial No.</u>	<u>Date</u>	
Bobbie Jo Perlite No. 1	10/6/85	1314	459-60	10/7/85	A MC 245404	11/4/85	Thomas Williams
Amended	1/11/90	1651	501-02	1/15/90		2/8/90	
Bobbie Jo Perlite No. 2	10/6/85	1314	457-58	10/7/85	A MC 245405	11/4/85	Thomas Williams
Amended	1/11/90	1651	503-04	1/15/90		2/8/90	
Bobbie Jo Perlite No. 3	10/6/85	1314	455-56	10/7/85	A MC 245406	11/4/85	Thomas Williams
Bobbie Jo Perlite No. 4	10/12/85	1315	788-89	10/15/85	A MC 245407	11/4/85	Thomas Williams
Bobbie Jo Perlite No. 5	10/12/85	1315	790-91	10/15/85	A MC 245408	11/4/85	Thomas Williams
Bobbie Jo Perlite No. 6	10/12/85	1315	792-93	10/15/85	A MC 245409	11/4/85	Thomas Williams
Bobbie Jo Perlite No. 7	10/12/85	1315	796-97	10/15/85	A MC 245410	11/4/85	Thomas Williams
Bobbie Jo Perlite No. 8	10/12/85	1315	794-95	10/15/85	A MC 245411	11/4/85	Thomas Williams
B J No. 9	2/10/90	1657	523-24	2/20/90	A MC 301847	3/2/90	Lewis Williams
B & J No. 10	4/8/92	1817	118-19	4/9/92	A MC 321062	4/30/92	Lewis Williams

PHOENIX, ARIZONA

2004 AUG 25 A 9: 17

RECEIVED  
B.L.M. AZ STATE OFFICE

TS  
①

STATE OF ARIZONA )  
 )  
COUNTY OF PINAL ) SS.

\*\*\*\*\*

AFFIDAVIT OF RENTAL FEE PAYMENT  
For the period  
September 1, 2004 to August 31, 2005

STATE OF ARIZONA )  
 )  
COUNTY OF MARICOPA ) SS.

Joseph Lévy, being duly sworn, deposes and says that he is a citizen of the United States and more than twenty-one years of age, and resides at 1606 Walnut Street, La Grande, Oregon 97850, in Union County, State of Oregon, and is personally acquainted with the hereinafter described mining claims situated in the Pioneer Mining District, Pinal County, Arizona, the location notices of which are recorded in the office of the County Recorder of said county as described below:

See Exhibit "A" attached


That the owner of said claims (10 "Guzman" placer mining claims) is Harborlite Corporation, P.O. Box 960, Superior, AZ 85273, and that the enclosed "rental fees" of \$125.00 per claim for a total of \$1,250.00 (One Thousand Two Hundred Fifty dollars) were paid by Harborlite Corporation, for the purpose of complying with the laws of the United States pertaining to assessment of annual work, and that said claims are being held for the valuable mineral contained therein. This "rental fee" is required in accordance with the Act of October 5, 1992 (Public Law 102-381, 106 Stat. 1374, 1378-79) and is in lieu of the requirements for performing assessment work under 30 U.S.C. 28-28e and for filing an annual Affidavit of Labor with the proper office of the Bureau of Land Management as outlined under Section 314(a) and (c) of FLPMA and §3833.2.

These "rental fees" are being submitted to cover mining claims comprising a contiguous group.

DATED this 19 day of July, A.D., 2004

*Joseph Lévy*  
Joseph Lévy

Subscribed and sworn before me this 19<sup>th</sup> day of July, A.D., 2004



*Jonna S. True*  
Notary Public

PHOENIX, ARIZONA

2004 AUG 25 A 9:17

RECEIVED  
B.L.M. AZ STATE OFFICE

EXHIBIT "A"

The following mining claims are located in Sections 8 & 16, T.2 S., R.12 E., Gila & Salt River Meridian, County of Pinal, State of Arizona and are duly recorded as indicated below, at the office of the County Recorder, Pinal County, Arizona:

<u>Placer Claim Name</u>	<u>Legal Description</u> <u>Section 8, T2S R12E</u>	<u>Date</u> <u>Located</u>	<u>Pinal County</u>		<u>BLM</u> <u>AMC#</u>
			<u>Book</u>	<u>Page</u>	
Black Eye	W $\frac{1}{2}$ SE $\frac{1}{4}$ SE $\frac{1}{4}$ NW $\frac{1}{4}$ , SW $\frac{1}{4}$ SE $\frac{1}{4}$ NW $\frac{1}{4}$ , W $\frac{1}{2}$ NW $\frac{1}{4}$ SE $\frac{1}{4}$ NW $\frac{1}{4}$	6/26/65	423	121	90407 ✓
Blueberry	NE $\frac{1}{4}$ SE $\frac{1}{4}$ NW $\frac{1}{4}$ E $\frac{1}{2}$ NW $\frac{1}{4}$ SE $\frac{1}{4}$ NW $\frac{1}{4}$ E $\frac{1}{2}$ SW $\frac{1}{4}$ NE $\frac{1}{4}$ NW $\frac{1}{4}$	6/26/65	423	116	90406 ✓
Dewdrop	N $\frac{1}{2}$ SW $\frac{1}{4}$ NE $\frac{1}{4}$	6/26/65	423	114	90411 ✓
Divide	SE $\frac{1}{4}$ SE $\frac{1}{4}$ NW $\frac{1}{4}$ SE $\frac{1}{4}$ , NE $\frac{1}{4}$ NE $\frac{1}{4}$ SW $\frac{1}{4}$ SE $\frac{1}{4}$ , N $\frac{1}{2}$ NW $\frac{1}{4}$ SE $\frac{1}{4}$ SE $\frac{1}{4}$ , NW $\frac{1}{4}$ NE $\frac{1}{4}$ SE $\frac{1}{4}$ SE $\frac{1}{4}$ , S $\frac{1}{2}$ SW $\frac{1}{4}$ NE $\frac{1}{4}$ SE $\frac{1}{4}$ , SW $\frac{1}{4}$ SE $\frac{1}{4}$ NE $\frac{1}{4}$ SE $\frac{1}{4}$	6/26/65	423	122	90414 ✓
Havalina	W $\frac{1}{2}$ NE $\frac{1}{4}$ NW $\frac{1}{4}$ SE $\frac{1}{4}$ , SE $\frac{1}{4}$ NW $\frac{1}{4}$ NW $\frac{1}{4}$ SE $\frac{1}{4}$ , N $\frac{1}{2}$ SE $\frac{1}{4}$ NW $\frac{1}{4}$ SE $\frac{1}{4}$ , SE $\frac{1}{4}$ NE $\frac{1}{4}$ NW $\frac{1}{4}$ SE $\frac{1}{4}$ , SW $\frac{1}{4}$ NW $\frac{1}{4}$ NE $\frac{1}{4}$ SE $\frac{1}{4}$ , NW $\frac{1}{4}$ SW $\frac{1}{4}$ NE $\frac{1}{4}$ SE $\frac{1}{4}$	6/26/65	423	117	90408
Havalina No. 1	N $\frac{1}{2}$ NW $\frac{1}{4}$ NW $\frac{1}{4}$ SE $\frac{1}{4}$ , NE $\frac{1}{4}$ NE $\frac{1}{4}$ SW $\frac{1}{4}$ , E $\frac{1}{2}$ NW $\frac{1}{4}$ NE $\frac{1}{4}$ SW $\frac{1}{4}$	6/26/65	423	118	90409
Havalina No. 2	E $\frac{1}{2}$ SE $\frac{1}{4}$ SE $\frac{1}{4}$ NW $\frac{1}{4}$ , SW $\frac{1}{4}$ SW $\frac{1}{4}$ NE $\frac{1}{4}$ , W $\frac{1}{2}$ SE $\frac{1}{4}$ SW $\frac{1}{4}$ NE $\frac{1}{4}$	6/26/65	423	120	90410
I-DO-IT	E $\frac{1}{2}$ SE $\frac{1}{4}$ SW $\frac{1}{4}$ NE $\frac{1}{4}$ , NW $\frac{1}{4}$ SE $\frac{1}{4}$ NE $\frac{1}{4}$ , W $\frac{1}{2}$ SW $\frac{1}{4}$ SE $\frac{1}{4}$ NE $\frac{1}{4}$	6/26/65	423	119	90412
Look-Out-Wedge	NE $\frac{1}{4}$ NE $\frac{1}{4}$ NW $\frac{1}{4}$ SE $\frac{1}{4}$ , N $\frac{1}{2}$ NW $\frac{1}{4}$ NE $\frac{1}{4}$ SE $\frac{1}{4}$ , SE $\frac{1}{4}$ NW $\frac{1}{4}$ NE $\frac{1}{4}$ SE $\frac{1}{4}$ , W $\frac{1}{2}$ NE $\frac{1}{4}$ NE $\frac{1}{4}$ SE $\frac{1}{4}$ , NE $\frac{1}{4}$ SW $\frac{1}{4}$ NE $\frac{1}{4}$ SE $\frac{1}{4}$ , NW $\frac{1}{4}$ SE $\frac{1}{4}$ NE $\frac{1}{4}$ SE $\frac{1}{4}$	6/26/65	423	123	90413
<u>Section 16, T2S R12E</u>					
Self Protection	SW $\frac{1}{4}$ NE $\frac{1}{4}$ SW $\frac{1}{4}$ NW $\frac{1}{4}$ , W $\frac{1}{2}$ SE $\frac{1}{4}$ SW $\frac{1}{4}$ NW $\frac{1}{4}$ , NW $\frac{1}{4}$ NE $\frac{1}{4}$ NW $\frac{1}{4}$ SW $\frac{1}{4}$ , W $\frac{1}{2}$ E $\frac{1}{2}$ NE $\frac{1}{4}$ SW $\frac{1}{4}$ NW $\frac{1}{4}$ , E $\frac{1}{2}$ NW $\frac{1}{4}$ NE $\frac{1}{4}$ SW $\frac{1}{4}$ NW $\frac{1}{4}$ , E $\frac{1}{2}$ SE $\frac{1}{4}$ NW $\frac{1}{4}$ SW $\frac{1}{4}$ NW $\frac{1}{4}$ , E $\frac{1}{2}$ E $\frac{1}{2}$ SW $\frac{1}{4}$ SW $\frac{1}{4}$ NW $\frac{1}{4}$ , W $\frac{1}{2}$ NE $\frac{1}{4}$ SE $\frac{1}{4}$ SW $\frac{1}{4}$ NW $\frac{1}{4}$ , E $\frac{1}{2}$ NE $\frac{1}{4}$ NW $\frac{1}{4}$ NW $\frac{1}{4}$ SW $\frac{1}{4}$	1/22/51	42	362	89203 ✓

RECEIVED  
 B.L.M. AZ STATE OFFICE  
 2004 AUG 25 A 9:17  
 PHOENIX, ARIZONA

753  
 10

STATE OF ARIZONA )  
 )  
COUNTY OF PINAL ) SS.

\*\*\*\*\*

AFFIDAVIT OF RENTAL FEE PAYMENT  
For the period  
September 1, 2004 to August 31, 2005


STATE OF ARIZONA )  
 )  
COUNTY OF MARICOPA ) SS.

Joseph Lévy, being duly sworn, deposes and says that he is a citizen of the United States and more than twenty-one years of age, and resides at 1606 Walnut Street, La Grande, Oregon 97850, in Union County, State of Oregon, and is personally acquainted with the hereinafter described millsite claims situated in the Pioneer Mining District, Pinal County, Arizona, the location notices of which are recorded in the office of the County Recorder of said county as described below:


See Exhibit "A" (7 pages) attached

That the owner of said claims (2 mill sites and 135 lodes formerly known as the Nord claims) is Harborlite Corporation, and that the enclosed "rental fees" of \$125.00 per claim for a total of \$17,125.00 (Seventeen Thousand, One Hundred Twenty Five dollars) were paid by Harborlite Corporation, P.O. Box 960, Superior, AZ 85273, for the purpose of complying with the laws of the United States pertaining to assessment of annual work, and that said claims are being held for the purpose of mining (on lode claims) and milling (on mill sites) perlite ore which is mined on our lode claims. This "rental fee" is required in accordance with the Act of October 5, 1992 (Public Law 102-381, 106 Stat. 1374, 1378-79) and is in lieu of the requirements for performing assessment work under 30 U.S.C. 28-28e and for filing an annual Affidavit of Labor with the proper office of the Bureau of Land Management as outlined under Section 314(a) and (c) of FLPMA and §3833.2.

DATED this 19 day of July, A.D., 2004

  
Joseph Lévy

Subscribed and sworn before me this 19<sup>th</sup> day of July, A.D., 2004



  
Notary Public

RECEIVED  
B.L.M. AZ STATE OFFICE  
2004 AUG 25 9:17  
PHOENIX, ARIZONA

EXHIBIT "A"

(page 1)

The following mining claims are located in Pinal County, State of Arizona, the location notices of which are recorded in the office of the County Recorder of said County as described below:

<u>Claim Name</u>	<u>Book/Docket</u>	<u>Page(s)</u>	<u>B.L.M. Serial #</u>
ROSEMARIE No. 6 Exception lode (situate in Sec.8)	507	87	A MC 66079 ✓
Candy Rock Fraction lode (situate in Sec. 16)	1556	712-713	A MC 289764 ✓
Lucero millsite (situate in Sec. 4)	1786	558-559	A MC 319070 ✓
Cynthia & John millsite (situate in Sec. 4)	993	426-427	A MC 94571 ✓

All claims are located in T.2 S., R.12 E., G. & S.R.M.

RECEIVED  
B.L.M. AZ STATE OFFICE  
2004 AUG 25 A 9:17  
PHOENIX, ARIZONA

23  
H



EXHIBIT "A"

(page 2)

The following lode mining claims are located in Secs. 8 & 9, T.2 S., R.12 E., Gila & Salt River Meridian, County of Pinal, State of Arizona:

<u>Lode Claim Name</u>	<u>Recorded</u>		<u>B.L.M. Serial #</u>
	<u>Book</u>	<u>Page</u>	
ROSEMARIE No. 1 Exception	500	414	A MC 66078
Amended	507	86	
ROSEMARIE No. 7 Exception	500	420	A MC 66080
Amended	507	88	
ROSEMARIE No. 8 Exception	500	421	A MC 66081
Amended	507	89	
Amended	Doc. 1082-045		
ROSEMARIE No. 9 Exception	500	422	A MC 66082
Amended	507	90	
ROSEMARIE No. 10 Exception	500	423	A MC 66083
Amended	507	91	
ROSEMARIE No. 12 Exception	500	425	A MC 66084
Amended	507	92	
Amended	Doc. 1082-047		
ROSEMARIE No. 13 Exception	500	426	A MC 66085
Amended	507	93	
ROSEMARIE No. 14 Exception	500	427	A MC 66086
Amended	507	94	

RECEIVED  
 B.L.M. AZ STATE OFFICE  
 2004 AUG 25 A 9:17  
 PHOENIX, ARIZONA

(8)

EXHIBIT "A"

(page 3)

The following mining claims are located in Secs. 27, 28, 32, 33 & 34, T.2 S., R.12 E., and Secs. 3 & 4, T.3 S., R12 E., Gila & Salt River Meridian, County of Pinal, State of Arizona:

<u>Lode Claim Name</u>	<u>Book</u>	<u>Recorded</u>	<u>Page</u>	<u>B.L.M. Serial #</u>
Hal #1	1382		220-221	A MC 259557
Hal #2	1382		222-223	A MC 259558
Hal #3	1382		224-225	A MC 259559
Hal #4	1382		226-227	A MC 259560
Hal #5	1382		228-229	A MC 259561
Hal #6	1382		230-231	A MC 259562
Hal #7	1382		232-233	A MC 259563
Hal #8	1382		234-235	A MC 259564
Hal #9	1382		236-237	A MC 259565
Hal #10	1382		238-239	A MC 259566
Hal #11	1382		240-241	A MC 259567
Hal #12	1382		242-243	A MC 259568
Hal #13	1382		244-245	A MC 259569
Hal #14	1382		246-247	A MC 259570
Hal #15	1382		248-249	A MC 259571
Hal #16	1382		250-251	A MC 259572
Hal #17	1382		252-253	A MC 259573
Hal #18	1382		254-255	A MC 259574
Hal #19	1382		256-257	A MC 259575
Hal #20	1382		258-259	A MC 259576
Hal #21	1382		260-261	A MC 259577
Hal #22	1382		262-263	A MC 259578
Hal #23	1382		264-265	A MC 259579
Hal #24	1382		266-267	A MC 259580
Hal #25	1382		268-269	A MC 259581
Hal #26	1382		270-271	A MC 259582
Hal #27	1382		272-273	A MC 259583
Hal #28	1832		274-275	A MC 259584
Hal #29	1382		276-277	A MC 259585
Hal #30	1382		278-279	A MC 259586
Hal #31	1382		280-281	A MC 259587
Hal #32	1382		282-283	A MC 259588
Hal #33	1382		284-285	A MC 259589
Hal #34	1382		286-287	A MC 259590
Hal #35	1382		288-289	A MC 259591
Hal #36	1382		290-291	A MC 259592
Tekoa #9	1382		410-411	A MC 259652
Tekoa #10	1382		412-413	A MC 259653
Tekoa #11	1382		414-415	A MC 259654
Tekoa #12	1382		416-417	A MC 259655
Tekoa #13	1382		418-419	A MC 259656

PHOENIX, ARIZONA

2004 AUG 25 A 9:17

RECEIVED  
B.L.M. AZ STATE OFFICE

141

EXHIBIT "A"

(page 4)

The following mining claims are located in Sec. 16, 17 & 20, T.2 S., R.12 E., Gila & Salt River Meridian, County of Pinal, State of Arizona:

<u>Lode Claim Name</u>	<u>Recorded</u>		<u>B.L.M. Serial #</u>
	<u>Book</u>	<u>Page</u>	
Magic #1	1382	292-293	A MC 259593
Magic #2	1382	294-295	A MC 259594
Magic #3	1382	296-297	A MC 259595
Magic #4	1382	298-299	A MC 259596
Magic #5	1382	300-301	A MC 259597
Magic #6	1382	302-303	A MC 259598
Magic #7	1382	304-305	A MC 259599
Magic #8	1382	306-307	A MC 259600
Magic #9	1382	308-309	A MC 259601
Magic #10	1382	310-311	A MC 259602
Magic #11	1382	312-313	A MC 259603
Magic #12	1382	314-315	A MC 259604
Magic #13	1382	316-317	A MC 259605
Magic #14	1382	318-319	A MC 259606
Magic #15	1382	320-321	A MC 259607
Magic #23	1382	336-337	A MC 259615
Magic #24	1382	338-339	A MC 259616
Magic #25	1382	340-341	A MC 259617
Magic #26	1382	342-343	A MC 259618
Magic #27	1556	710-711	A MC 289765

PHOENIX, ARIZONA

2004 AUG 25 A 9:17

RECEIVED  
B.L.M. AZ STATE OFFICE

53  
20

EXHIBIT "A"

(page 5)

The following mining claims are located in Sec. 12, T.2 S., R.11 E. and Secs. 7 & 8, T.2 S., R.12 E., Gila & Salt River Meridian, County of Pinal, State of Arizona:

<u>Lode Claim Name</u>	<u>Book</u>	<u>Recorded Page</u>	<u>B.L.M. Serial #</u>
Seattle #1	1382	344-345	A MC 259619
Seattle #2	1382	346-347	A MC 259620
Seattle #3	1382	348-349	A MC 259621
Seattle #4	1382	350-351	A MC 259622
Seattle #5	1382	352-353	A MC 259623
Seattle #6	1382	354-355	A MC 259624
Seattle #7	1382	356-357	A MC 259625
Seattle #8	1382	358-359	A MC 259626
Seattle #9	1382	360-361	A MC 259627
Seattle #10	1382	362-363	A MC 259628
Seattle #11	1382	364-365	A MC 259629
Seattle #12	1382	366-367	A MC 259630
Seattle #13	1382	368-369	A MC 259631
Seattle #14	1382	370-371	A MC 259632
Seattle #15	1382	372-373	A MC 259633
Seattle #16	1382	374-375	A MC 259634
Seattle #17	1382	376-377	A MC 259635
Seattle #18	1382	378-379	A MC 259636
Seattle #19	1382	380-381	A MC 259637
Seattle #20	1382	382-383	A MC 259638
Seattle #21	1382	384-385	A MC 259639
Seattle #22	1382	386-387	A MC 259640
Seattle #23	1382	388-389	A MC 259641
Seattle #24	1382	390-391	A MC 259642
Seattle #25	1382	392-393	A MC 259643

PHOENIX, ARIZONA

2004 AUG 25 A 9:18

RECEIVED  
B.L.M. AZ STATE OFFICE

12  
25

EXHIBIT "A"

(page 6)

The following mining claims are located in Secs. 8, 17 and 18, T.2 S., R.12 E., Gila & Salt River Meridian, County of Pinal, State of Arizona:

<u>Lode Claim Name</u>	<u>Recorded</u>		<u>B.L.M. Serial #</u>
	<u>Book</u>	<u>Page</u>	
Sil-Flo No. 1	1420	465-466	A MC 265778
Sil-Flo No. 2	1420	467-468	A MC 265779
Sil-Flo No. 3	1420	469-470	A MC 265780
Sil-Flo No. 4	1420	471-472	A MC 265781
Sil-Flo No. 5	1420	473-474	A MC 265782
Sil-Flo No. 6	1420	475-476	A MC 265783
Sil-Flo No. 7	1420	477-478	A MC 265784
Sil-Flo No. 8	1420	479-480	A MC 265785
Sil-Flo No. 9	1420	481-482	A MC 265786
Sil-Flo No. 10	1420	483-484	A MC 265787
Sil-Flo No. 11	1420	485-486	A MC 265788
Sil-Flo No. 12	1420	487-488	A MC 265789
Sil-Flo No. 13	1420	489-490	A MC 265790
Sil-Flo No. 14	1420	491-492	A MC 265791
Sil-Flo No. 15	1420	493-494	A MC 265792
Sil-Flo No. 16	1420	495-496	A MC 265793
Sil-Flo No. 17	1420	497-498	A MC 265794
Sil-Flo No. 18	1420	499-500	A MC 265795

PHOENIX, ARIZONA

2004 AUG 25 A 9:18

RECEIVED  
B.L.M. AZ STATE OFFICE

138  
18

EXHIBIT "A"

(page 7)

The following mining claims are located in Secs. 15, 16, 21 and 22, T.2 S., R.12 E., Gila & Salt River Meridian, County of Pinal, State of Arizona:

<u>Lode Claim Name</u>	<u>Book</u>	<u>Recorded Page</u>	<u>B.L.M. Serial #</u>
Sil-Flo No. 19	1420	501-502	A MC 265796
Sil-Flo No. 20	1420	503-504	A MC 265797
Sil-Flo No. 21	1420	505-506	A MC 265798
Sil-Flo No. 22	1420	507-508	A MC 265799
Sil-Flo No. 23	1420	509-510	A MC 265800
Sil-Flo No. 24	1420	511-512	A MC 265801
Sil-Flo No. 25	1420	513-514	A MC 265802
Sil-Flo No. 26	1420	515-516	A MC 265803
Sil-Flo No. 27	1420	517-518	A MC 265804
Sil-Flo No. 28	1420	519-520	A MC 265805
Sil-Flo No. 29	1420	521-522	A MC 265806
Sil-Flo No. 30	1420	523-524	A MC 265807
Sil-Flo No. 31	1420	525-526	A MC 265808
Sil-Flo No. 32	1420	527-528	A MC 265809
Sil-Flo No. 33	1420	529-530	A MC 265810
Sil-Flo No. 34	1420	531-532	A MC 265811
Sil-Flo No. 35	1420	533-534	A MC 265812
Sil-Flo No. 36	1396	458-459	A MC 262396
Amended	1420	535-536	
Sil-Flo No. 37	1396	460-461	A MC 262397
Amended	1420	537-538	
Volcano No. 12R	1396	462-463	A MC 262398
Amended	1420	539-540	
(Amended name -- Sil Flo No. 38)			
Sil-Flo No. 39	1420	541-542	A MC 265813

RECEIVED  
 B.L.M. AZ STATE OFFICE  
 2004 AUG 25 9:18 AM  
 PHOENIX, ARIZONA

PHOENIX, ARIZONA

2004 AUG 25 9:18

RECEIVED  
 B.L.M. AZ STATE OFFICE

Handwritten initials and a circled number '18'.

**United States Department of the Interior**  
**Bureau of Land Management**  
 BUSINESS & SUPPORT SVCS DIV  
 222 N CENTRAL AVE  
 PHOENIX, AZ 85004 -2203  
 Phone: (602) 417-9200

Receipt	
No:	936835

<b>Transaction #:</b> 971156
<b>Date of Transaction:</b> 08/25/2004
<b>CUSTOMER:</b> WORLD MINERALS INC PO BOX 287 LA GRAND,OR 97850

LINE #	QTY	DESCRIPTION	REMARKS	UNIT PRICE	TOTAL
1	1.00	LOCATABLE MINERALS / MINING CLAIMS-NOT NEW-UNADJUD,ONE AUTH NO. ONLY / MINING CLAIM MONEY RECEIVED (455) CASES: AMC66077/\$20000.00	MAIN 2005 (160)	- n/a -	20000.00
<b>TOTAL:</b>					<b>\$20,000.00</b>

PAYMENT INFORMATION			
1	AMOUNT:	\$20,000.00	POSTMARKED: N/A
	TYPE:	CHECK	RECEIVED: 08/25/2004
	CHECK NO:	4800840	
	NAME:	WORLD MINERALS INC/HARBORLITE 137 W. CENTRAL AVE LOMPOC CA 93436	

REMARKS

This receipt was generated by the automated BLM Collections and Billing System and is a paper representation of a portion of the official electronic record contained therein.







# WORLD MINERALS

World Minerals Inc.  
Post Office Box 287  
1501 6th Street  
LaGrande, OR 97850  
Tel: 541-963-3987  
Fax: 541-963-3995

July 15, 2002

U.S. Department of the Interior  
Bureau of Land Management  
Attn: Public Room  
222 N. Central Avenue  
Phoenix, AZ 85004

Gentlemen:

Enclosed are four (4) "Affidavit of Rental Fee Payment" for the period September 1, 2003 to August 31, 2004 with Exhibits "A" attached. These Affidavits pertain to the claims of Harborlite Corporation as follows:

Harborlite -- 2 lodes, 1 mill site  
Bobbie Jo -- 10 lodes  
Guzman -- 7 lodes, 10 placers  
Nord - 135 lodes, 2 mill sites

We are enclosing our check in the amount of \$16,700.00 representing the fee for filing based on \$100.00 per claim rental fees for these 160 claims. Please acknowledge receipt of these rental fees.

Sincerely,  
WORLD MINERALS INC.

Joseph Lévy  
Chief Geologist

JL/jst

Enclosures  
Cc: J. Carraher

RECEIVED  
B.L.M. AZ STATE OFFICE  
2003 AUG 12 A 9:04  
PHOENIX, ARIZONA

STATE OF ARIZONA )  
 ) SS.  
COUNTY OF PINAL )

\*\*\*\*\*

AFFIDAVIT OF RENTAL FEE PAYMENT  
For the period  
September 1, 2003 to August 31, 2004

STATE OF ARIZONA )  
 ) SS.  
COUNTY OF MARICOPA )

RECEIVED  
B.L.M. AZ STATE OFFICE  
2003 AUG 12 A 9:31  
PHOENIX, ARIZONA

72  
3

Joseph Lévy, being duly sworn, deposes and says that he is a citizen of the United States and more than twenty-one years of age, and resides at 1606 Walnut Street, La Grande, Oregon 97850, in Union County, State of Oregon, and is personally acquainted with the hereinafter described mining claims situated in the Pioneer Mining District, Pinal County, Arizona, the location notices of which are recorded in the office of the County Recorder of said county as described below:


See Exhibit "A" attached

That the owner of said claims (2 lode mining claims and 1 millsite) is Harborlite Corporation, and that the enclosed "rental fees" of \$100.00 per claim for a total of \$300.00 (Three Hundred dollars) were paid by Harborlite Corporation, P.O. Box 960, Superior, AZ 85273, for the purpose of complying with the laws of the United States pertaining to assessment of annual work, and that said lode claims are being held for the valuable mineral contained therein and the millsite for the purpose of enhancing a fines containment area in conjunction with the mining operation. This "rental fee" is required in accordance with the Act of October 5, 1992 (Public Law 102-381, 106 Stat. 1374, 1378-79) and is in lieu of the requirements for performing assessment work under 30 U.S.C. 28-28e and for filing an annual Affidavit of Labor with the proper office of the Bureau of Land Management as outlined under Section 314(a) and (c) of FLPMA and §3833.2.

DATED this 21 day of July, A.D., 2003

Joseph Lévy  
Joseph Lévy

Subscribed and sworn before me this 21<sup>st</sup> day of July, A.D., 2003



Jonna S. True  
Notary Public

✓  
123

EXHIBIT "A"

The following mining claims are located in Secs. 4, 8 & 9, T.2 S., R.12 E., G. & S.R.M., Pioneer Mining District, Pinal County, State of Arizona, the Location Notices are recorded in the office of the County Recorder of said county as described below:

<u>Claim Name</u>	<u>Docket</u>	<u>Page(s)</u>	<u>B.L.M. Serial #</u>
FORGOTTEN WEDGE lode	374	545	A MC 66077
MARY T. FRACTION lode	1668	450-451	A MC 303417
HARBORLITE MILLSITE NO. 3A	1781	639-640	A MC 317479
Amended	1797	124-125	

RECEIVED  
B.L.M. AZ STATE OFFICE  
2003 AUG 12 A 9: 04  
PHOENIX, ARIZONA

ENTERED IN COMPUTER  
RE 8/25/03

STATE OF ARIZONA )  
 )  
COUNTY OF PINAL ) SS.

TR  
10

\*\*\*\*\*

AFFIDAVIT OF RENTAL FEE PAYMENT  
For the period  
September 1, 2003 to August 31, 2004

STATE OF ARIZONA )  
 )  
COUNTY OF MARICOPA ) SS.

Joseph Lévy, being duly sworn, deposes and says that he is a citizen of the United States and more than twenty-one years of age, and resides at 1606 Walnut Street, La Grande, Oregon 97850, in Union County, State of Oregon, and is personally acquainted with the hereinafter described mining claims situated in the Pioneer Mining District, Pinal County, Arizona, the location notices of which are recorded in the office of the County Recorder of said county as described below:

See Exhibit "A" attached

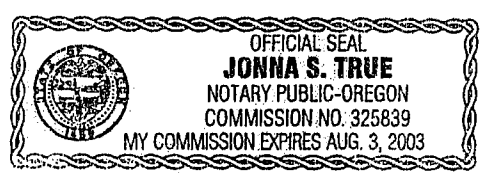
That the owner of said claims (10 lode mining claims) is Lewis and Thomas Williams, and that the enclosed "rental fees" of \$100.00 per claim for a total of \$1,000.00 (One Thousand dollars) were paid by Harborlite Corporation, P.O. Box 960, Superior, AZ 85273, for the purpose of complying with the laws of the United States pertaining to assessment of annual work, and that said claims are being held for the valuable mineral contained therein. This "rental fee" is required in accordance with the Act of October 5, 1992 (Public Law 102-381, 106 Stat. 1374, 1378-79) and is in lieu of the requirements for performing assessment work under 30 U.S.C. 28-28e and for filing an annual Affidavit of Labor with the proper office of the Bureau of Land Management as outlined under Section 314(a) and (c) of FLPMA and §3833.2.

These "rental fees" are being submitted to cover mining claims comprising a contiguous group.

DATED this 21 day of July, A.D., 2003

RECEIVED  
B.L.M. AZ STATE OFFICE  
2003 AUG 12 A 9:04  
PHOENIX, ARIZONA  
*J. Lévy*  
Joseph Lévy

Subscribed and sworn before me this 21<sup>ST</sup> day of July, A.D., 2003



*Jonna S. True*  
Notary Public

EXHIBIT "A"

<u>Lode Claim Name</u>	<u>Loc. Date</u>	<u>Book</u>	Pinal County	<u>Filing Date</u>	B.L.M. Data		<u>Locator</u>
			<u>Page(s)</u>		<u>Serial No.</u>	<u>Date</u>	
Bobbie Jo Perlite No. 1	10/6/85	1314	459-60	10/7/85	A MC 245404	11/4/85	Thomas Williams
Amended	1/11/90	1651	501-02	1/15/90		2/8/90	
Bobbie Jo Perlite No. 2	10/6/85	1314	457-58	10/7/85	A MC 245405	11/4/85	Thomas Williams
Amended	1/11/90	1651	503-04	1/15/90		2/8/90	
Bobbie Jo Perlite No. 3	10/6/85	1314	455-56	10/7/85	A MC 245406	11/4/85	Thomas Williams
Bobbie Jo Perlite No. 4	10/12/85	1315	788-89	10/15/85	A MC 245407	11/4/85	Thomas Williams
Bobbie Jo Perlite No. 5	10/12/85	1315	790-91	10/15/85	A MC 245408	11/4/85	Thomas Williams
Bobbie Jo Perlite No. 6	10/12/85	1315	792-93	10/15/85	A MC 245409	11/4/85	Thomas Williams
Bobbie Jo Perlite No. 7	10/12/85	1315	796-97	10/15/85	A MC 245410	11/4/85	Thomas Williams
Bobbie Jo Perlite No. 8	10/12/85	1315	794-95	10/15/85	A MC 245411	11/4/85	Thomas Williams
B J No. 9	2/10/90	1657	523-24	2/20/90	A MC 301847	3/2/90	Lewis Williams
B & J No. 10	4/8/92	1817	118-19	4/9/92	A MC 321062	4/30/92	Lewis Williams

ENTERED IN COMPUTER  
RE 8/25/03

PHOENIX, ARIZONA

2003 AUG 12 A 9 04

RECEIVED  
B.L.M. AZ STATE OFFICE

STATE OF ARIZONA )  
 ) SS.  
COUNTY OF PINAL )

720  
7

\*\*\*\*\*

AFFIDAVIT OF RENTAL FEE PAYMENT  
For the period  
September 1, 2003 to August 31, 2004

STATE OF ARIZONA )  
 ) SS.  
COUNTY OF MARICOPA )

Joseph Lévy, being duly sworn, deposes and says that he is a citizen of the United States and more than twenty-one years of age, and resides at 1606 Walnut Street, La Grande, Oregon 97850, in Union County, State of Oregon, and is personally acquainted with the hereinafter described mining claims situated in the Pioneer Mining District, Pinal County, Arizona, the location notices of which are recorded in the office of the County Recorder of said county as described below:

See Exhibit "A" attached


That the owner of said claims (7 "Guzman" lode mining claims) is Harborlite Corporation, P.O. Box 960, Superior, AZ 85273, and that the enclosed "rental fees" of \$100.00 per claim for a total of \$700.00 (Seven Hundred dollars) were paid by Harborlite Corporation, for the purpose of complying with the laws of the United States pertaining to assessment of annual work, and that said claims are being held for the valuable mineral contained therein. This "rental fee" is required in accordance with the Act of October 5, 1992 (Public Law 102-381, 106 Stat. 1374, 1378-79) and is in lieu of the requirements for performing assessment work under 30 U.S.C. 28-28e and for filing an annual Affidavit of Labor with the proper office of the Bureau of Land Management as outlined under Section 314(a) and (c) of FLPMA and §3833.2.

These "rental fees" are being submitted to cover mining claims comprising a contiguous group.

DATED this 21 day of July, A.D., 2003

RECEIVED  
B.L.M. AZ STATE OFFICE  
2003 AUG 12 A 9:04  
PHOENIX, ARIZONA  
J. Lévy  
Joseph Lévy

Subscribed and sworn before me this 21<sup>ST</sup> day of July, A.D., 2003



Jonna S. True  
Notary Public

EXHIBIT "A"

The following mining claims are located in Sections 8 & 9, T.2 S., R.12 E., Gila & Salt River Meridian, County of Pinal, State of Arizona and are duly recorded as indicated below, at the office of the County Recorder, Pinal County, Arizona:

<u>Lode Name</u>	<u>Book</u>	<u>Page(s)</u>	<u>B.L.M. Serial #</u>	<u>Location Date</u>
I-DO-IT	53	414	A MC 87677	4/13/45
Amended	443	89		
2 <sup>nd</sup> Amended	1618	373-374		
LA CHOLLA	54	119	A MC 87678	12/17/45
Amended	1618	375-376		
HAVALINA No. 2	53	428	A MC 87679	6/04/45
Amended	443	88		
2 <sup>nd</sup> Amended	1618	381-382		
HAVALINA	53	427	A MC 87680	4/11/45
Amended	1618	379-380		
ATOMIC BOMB	54	43	A MC 87683	11/13/45
Amended	1618	377-378		
CRUZALITE	438	246	A MC 87684	11/04/65
Amended	1618	387-388		
MARKIE'S FRACTION	267	500	A MC 87685	5/01/60
Amended	1618	389-390		

RECEIVED  
B.L.M. AZ STATE OFFICE  
2003 AUG 12 A 9:04  
PHOENIX, ARIZONA

ENTERED IN COMPUTER  
RE 8/25/03

STATE OF ARIZONA )  
 ) SS.  
COUNTY OF PINAL )

10  
17

\*\*\*\*\*

AFFIDAVIT OF RENTAL FEE PAYMENT  
For the period  
September 1, 2003 to August 31, 2004

STATE OF ARIZONA )  
 ) SS.  
COUNTY OF MARICOPA )

Joseph Lévy, being duly sworn, deposes and says that he is a citizen of the United States and more than twenty-one years of age, and resides at 1606 Walnut Street, La Grande, Oregon 97850, in Union County, State of Oregon, and is personally acquainted with the hereinafter described mining claims situated in the Pioneer Mining District, Pinal County, Arizona, the location notices of which are recorded in the office of the County Recorder of said county as described below:

See Exhibit "A" attached


That the owner of said claims (10 "Guzman" placer mining claims) is Harborlite Corporation, P.O. Box 960, Superior, AZ 85273, and that the enclosed "rental fees" of \$100.00 per claim for a total of \$1,000.00 (One Thousand dollars) were paid by Harborlite Corporation, for the purpose of complying with the laws of the United States pertaining to assessment of annual work, and that said claims are being held for the valuable mineral contained therein. This "rental fee" is required in accordance with the Act of October 5, 1992 (Public Law 102-381, 106 Stat. 1374, 1378-79) and is in lieu of the requirements for performing assessment work under 30 U.S.C. 28-28e and for filing an annual Affidavit of Labor with the proper office of the Bureau of Land Management as outlined under Section 314(a) and (c) of FLPMA and §3833.2.

These "rental fees" are being submitted to cover mining claims comprising a contiguous group.

DATED this 21 day of July, A.D., 2003

RECEIVED  
B.L.M. AZ STATE OFFICE  
2003 AUG 12 A 9 04  
PHOENIX, ARIZONA  
J. Lévy  
Joseph Lévy

Subscribed and sworn before me this 21<sup>ST</sup> day of July, A.D., 2003



Jonna S. True  
Notary Public



EXHIBIT "A"

The following mining claims are located in Sections 8 & 16, T.2 S., R.12 E., Gila & Salt River Meridian, County of Pinal, State of Arizona and are duly recorded as indicated below, at the office of the County Recorder, Pinal County, Arizona:

<u>Placer Claim Name</u>	<u>Legal Description</u> <u>Section 8, T2S R12E</u>	<u>Date</u> <u>Located</u>	<u>Pinal County</u>		<u>BLM</u> <u>AMC#</u>
			<u>Book</u>	<u>Page</u>	
Black Eye	W½ SE¼ SE¼ NW¼, SW¼ SE¼ NW¼, W½ NW¼ SE¼ NW¼	6/26/65	423	121	90407
Blueberry	NE¼ SE¼ NW¼ E½ NW¼ SE¼ NW¼ E½ SW¼ NE¼ NW¼	6/26/65	423	116	90406
Dewdrop	N½ SW¼ NE¼	6/26/65	423	114	90411
Divide	SE¼ SE¼ NW¼ SE¼, NE¼ NE¼ SW¼ SE¼, N½ NW¼ SE¼ SE¼, NW¼ NE¼ SE¼ SE¼, S½ SW¼ NE¼ SE¼, SW¼ SE¼ NE¼ SE¼	6/26/65	423	122	90414
Havalina	W½ NE¼ NW¼ SE¼, SE¼ NW¼ NW¼ SE¼, N½ SE¼ NW¼ SE¼, SE¼ NE¼ NW¼ SE¼, SW¼ NW¼ NE¼ SE¼, NW¼ SW¼ NE¼ SE¼	6/26/65	423	117	90408
Havalina No. 1	N½ NW¼ NW¼ SE¼, NE¼ NE¼ SW¼, E½ NW¼ NE¼ SW¼	6/26/65	423	118	90409
Havalina No. 2	E½ SE¼ SE¼ NW¼, SW¼ SW¼ NE¼, W½ SE¼ SW¼ NE¼	6/26/65	423	120	90410
I-DO-IT	E½ SE¼ SW¼ NE¼, NW¼ SE¼ NE¼, W½ SW¼ SE¼ NE¼	6/26/65	423	119	90412
Look-Out-Wedge	NE¼ NE¼ NW¼ SE¼, N½ NW¼ NE¼ SE¼, SE¼ NW¼ NE¼ SE¼, W½ NE¼ NE¼ SE¼, NE¼ SW¼ NE¼ SE¼, NW¼ SE¼ NE¼ SE¼	6/26/65	423	123	90413
<u>Section 16, T2S R12E</u>					
Self Protection	SW¼ NE¼ SW¼ NW¼, W½ SE¼ SW¼ NW¼, NW¼ NE¼ NW¼ SW¼, W½ E½ NE¼ SW¼ NW¼, E½ NW¼ NE¼ SW¼ NW¼, E½ SE¼ NW¼ SW¼ NW¼, E½ E½ SW¼ SW¼ NW¼, W½ NE¼ SE¼ SW¼ NW¼, E½ NE¼ NW¼ NW¼ SW¼	1/22/51	42	362	89203

RECEIVED  
 B.L.M. AZ STATE OFFICE  
 2003 AUG 12 A 9:04  
 PHOENIX, ARIZONA

ENTERED IN COMPUTER  
 RE 8/25/03

STATE OF ARIZONA )  
 ) SS.  
COUNTY OF PINAL )

4 + 8 + 41  
+ 20  
+ 25 + 18  
+ 21

\*\*\*\*\*

AFFIDAVIT OF RENTAL FEE PAYMENT  
For the period  
September 1, 2003 to August 31, 2004

STATE OF ARIZONA )  
 ) SS.  
COUNTY OF MARICOPA )

Joseph Lévy, being duly sworn, deposes and says that he is a citizen of the United States and more than twenty-one years of age, and resides at 1606 Walnut Street, La Grande, Oregon 97850, in Union County, State of Oregon, and is personally acquainted with the hereinafter described millsite claims situated in the Pioneer Mining District, Pinal County, Arizona, the location notices of which are recorded in the office of the County Recorder of said county as described below:


See Exhibit "A" (7 pages) attached

That the owner of said claims (2 mill sites and 135 lodes formerly known as the Nord claims) is Harborlite Corporation, and that the enclosed "rental fees" of \$100.00 per claim for a total of \$13,700.00 (Thirteen Thousand, Seven Hundred dollars) were paid by Harborlite Corporation, P.O. Box 960, Superior, AZ 85273, for the purpose of complying with the laws of the United States pertaining to assessment of annual work, and that said claims are being held for the purpose of mining (on lode claims) and milling (on millsites) perlite ore which is mined on our lode claims. This "rental fee" is required in accordance with the Act of October 5, 1992 (Public Law 102-381, 106 Stat. 1374, 1378-79) and is in lieu of the requirements for performing assessment work under 30 U.S.C. 28-28e and for filing an annual Affidavit of Labor with the proper office of the Bureau of Land Management as outlined under Section 314(a) and (c) of FLPMA and §3833.2.

DATED this 21 day of July, A.D., 2003

RECEIVED  
B.L.M. AZ STATE OFFICE  
2003 AUG 12 A 9:04  
PHOENIX, ARIZONA  
J. Lévy  
Joseph Lévy

Subscribed and sworn before me this 21<sup>st</sup> day of July, A.D., 2003



Jonna S. True  
Notary Public

EXHIBIT "A"

(page 1)

The following mining claims are located in Pinal County, State of Arizona, the location notices of which are recorded in the office of the County Recorder of said County as described below:

<u>Claim Name</u>	<u>Book/Docket</u>	<u>Page(s)</u>	<u>B.L.M. Serial #</u>
ROSEMARIE No. 6 Exception lode (situate in Sec.8)	507	87	A MC 66079
Candy Rock Fraction lode (situate in Sec. 16)	1556	712-713	A MC 289764
Lucero millsite (situate in Sec. 4)	1786	558-559	A MC 319070
Cynthia & John millsite (situate in Sec. 4)	993	426-427	A MC 94571

All claims are located in T.2 S., R.12 E., G. & S.R.M.

RECEIVED  
B.L.M. AZ STATE OFFICE  
2003 AUG 12 A 9: 04  
PHOENIX, ARIZONA

ENTERED IN COMPUTER  
RE 8/25/03

EXHIBIT "A"

(page 2)

The following lode mining claims are located in Secs. 8 & 9, T.2 S., R.12 E., Gila & Salt River Meridian, County of Pinal, State of Arizona:

<u>Lode Claim Name</u>	<u>Recorded</u>		<u>B.L.M. Serial #</u>
	<u>Book</u>	<u>Page</u>	
ROSEMARIE No. 1 Exception	500	414	A MC 66078
Amended	507	86	
ROSEMARIE No. 7 Exception	500	420	A MC 66080
Amended	507	88	
ROSEMARIE No. 8 Exception	500	421	A MC 66081
Amended	507	89	
Amended	Doc. 1082-045		
ROSEMARIE No. 9 Exception	500	422	A MC 66082
Amended	507	90	
ROSEMARIE No. 10 Exception	500	423	A MC 66083
Amended	507	91	
ROSEMARIE No. 12 Exception	500	425	A MC 66084
Amended	507	92	
Amended	Doc. 1082-047		
ROSEMARIE No. 13 Exception	500	426	A MC 66085
Amended	507	93	
ROSEMARIE No. 14 Exception	500	427	A MC 66086
Amended	507	94	

PHOENIX, ARIZONA

2003 AUG 12 A 9: 04

RECEIVED  
B.L.M. AZ STATE OFFICE

ENTERED IN COMPUTER  
RE 8/25/03

(B)

EXHIBIT "A"

(page 3)

The following mining claims are located in Secs. 27, 28, 32, 33 & 34, T.2 S., R.12 E., and Secs. 3 & 4, T.3 S., R12 E., Gila & Salt River Meridian, County of Pinal, State of Arizona:

<u>Lode Claim Name</u>	<u>Book</u>	<u>Recorded</u>	<u>Page</u>	<u>B.L.M. Serial #</u>
Hal #1	1382		220-221	A MC 259557
Hal #2	1382		222-223	A MC 259558
Hal #3	1382		224-225	A MC 259559
Hal #4	1382		226-227	A MC 259560
Hal #5	1382		228-229	A MC 259561
Hal #6	1382		230-231	A MC 259562
Hal #7	1382		232-233	A MC 259563
Hal #8	1382		234-235	A MC 259564
Hal #9	1382		236-237	A MC 259565
Hal #10	1382		238-239	A MC 259566
Hal #11	1382		240-241	A MC 259567
Hal #12	1382		242-243	A MC 259568
Hal #13	1382		244-245	A MC 259569
Hal #14	1382		246-247	A MC 259570
Hal #15	1382		248-249	A MC 259571
Hal #16	1382		250-251	A MC 259572
Hal #17	1382		252-253	A MC 259573
Hal #18	1382		254-255	A MC 259574
Hal #19	1382		256-257	A MC 259575
Hal #20	1382		258-259	A MC 259576
Hal #21	1382		260-261	A MC 259577
Hal #22	1382		262-263	A MC 259578
Hal #23	1382		264-265	A MC 259579
Hal #24	1382		266-267	A MC 259580
Hal #25	1382		268-269	A MC 259581
Hal #26	1382		270-271	A MC 259582
Hal #27	1382		272-273	A MC 259583
Hal #28	1832		274-275	A MC 259584
Hal #29	1382		276-277	A MC 259585
Hal #30	1382		278-279	A MC 259586
Hal #31	1382		280-281	A MC 259587
Hal #32	1382		282-283	A MC 259588
Hal #33	1382		284-285	A MC 259589
Hal #34	1382		286-287	A MC 259590
Hal #35	1382		288-289	A MC 259591
Hal #36	1382		290-291	A MC 259592
Tekoa #9	1382		410-411	A MC 259652
Tekoa #10	1382		412-413	A MC 259653
Tekoa #11	1382		414-415	A MC 259654
Tekoa #12	1382		416-417	A MC 259655
Tekoa #13	1382		418-419	A MC 259656

RECEIVED  
 B.L.M. AZ STATE OFFICE  
 2003 AUG 12 A 9:05  
 PHOENIX, ARIZONA

ENTERED IN COMPUTER  
 RE 8/25/03

41

EXHIBIT "A"

(page 4)

The following mining claims are located in Sec. 16, 17 & 20, T.2 S., R.12 E., Gila & Salt River Meridian, County of Pinal, State of Arizona:

<u>Lode Claim Name</u>	<u>Book</u>	<u>Recorded Page</u>	<u>B.L.M. Serial #</u>
Magic #1	1382	292-293	A MC 259593
Magic #2	1382	294-295	A MC 259594
Magic #3	1382	296-297	A MC 259595
Magic #4	1382	298-299	A MC 259596
Magic #5	1382	300-301	A MC 259597
Magic #6	1382	302-303	A MC 259598
Magic #7	1382	304-305	A MC 259599
Magic #8	1382	306-307	A MC 259600
Magic #9	1382	308-309	A MC 259601
Magic #10	1382	310-311	A MC 259602
Magic #11	1382	312-313	A MC 259603
Magic #12	1382	314-315	A MC 259604
Magic #13	1382	316-317	A MC 259605
Magic #14	1382	318-319	A MC 259606
Magic #15	1382	320-321	A MC 259607
Magic #23	1382	336-337	A MC 259615
Magic #24	1382	338-339	A MC 259616
Magic #25	1382	340-341	A MC 259617
Magic #26	1382	342-343	A MC 259618
Magic #27	1556	710-711	A MC 289765

RECEIVED  
 B.L.M. AZ STATE OFFICE  
 2003 AUG 12 A 9: 05  
 PHOENIX, ARIZONA

ENTERED IN COMPUTER  
 RE 8/25/03

## EXHIBIT "A"

(page 5)

The following mining claims are located in Sec. 12, T.2 S., R.11 E. and Secs. 7 & 8, T.2 S., R.12 E., Gila & Salt River Meridian, County of Pinal, State of Arizona:

<u>Lode Claim Name</u>	<u>Book</u>	<u>Recorded</u> <u>Page</u>	<u>B.L.M. Serial #</u>
Seattle #1	1382	344-345	A MC 259619
Seattle #2	1382	346-347	A MC 259620
Seattle #3	1382	348-349	A MC 259621
Seattle #4	1382	350-351	A MC 259622
Seattle #5	1382	352-353	A MC 259623
Seattle #6	1382	354-355	A MC 259624
Seattle #7	1382	356-357	A MC 259625
Seattle #8	1382	358-359	A MC 259626
Seattle #9	1382	360-361	A MC 259627
Seattle #10	1382	362-363	A MC 259628
Seattle #11	1382	364-365	A MC 259629
Seattle #12	1382	366-367	A MC 259630
Seattle #13	1382	368-369	A MC 259631
Seattle #14	1382	370-371	A MC 259632
Seattle #15	1382	372-373	A MC 259633
Seattle #16	1382	374-375	A MC 259634
Seattle #17	1382	376-377	A MC 259635
Seattle #18	1382	378-379	A MC 259636
Seattle #19	1382	380-381	A MC 259637
Seattle #20	1382	382-383	A MC 259638
Seattle #21	1382	384-385	A MC 259639
Seattle #22	1382	386-387	A MC 259640
Seattle #23	1382	388-389	A MC 259641
Seattle #24	1382	390-391	A MC 259642
Seattle #25	1382	392-393	A MC 259643

PHOENIX, ARIZONA

2003 AUG 12 A 9: 05

RECEIVED  
B.L.M. AZ STATE OFFICEENTERED IN COMPUTER  
RE 8/25/03

25

EXHIBIT "A"

(page 6)

The following mining claims are located in Secs. 8, 17 and 18, T.2 S., R.12 E., Gila & Salt River Meridian, County of Pinal, State of Arizona:

<u>Lode Claim Name</u>	<u>Recorded</u>		<u>B.L.M. Serial #</u>
	<u>Book</u>	<u>Page</u>	
Sil-Flo No. 1	1420	465-466	A MC 265778
Sil-Flo No. 2	1420	467-468	A MC 265779
Sil-Flo No. 3	1420	469-470	A MC 265780
Sil-Flo No. 4	1420	471-472	A MC 265781
Sil-Flo No. 5	1420	473-474	A MC 265782
Sil-Flo No. 6	1420	475-476	A MC 265783
Sil-Flo No. 7	1420	477-478	A MC 265784
Sil-Flo No. 8	1420	479-480	A MC 265785
Sil-Flo No. 9	1420	481-482	A MC 265786
Sil-Flo No. 10	1420	483-484	A MC 265787
Sil-Flo No. 11	1420	485-486	A MC 265788
Sil-Flo No. 12	1420	487-488	A MC 265789
Sil-Flo No. 13	1420	489-490	A MC 265790
Sil-Flo No. 14	1420	491-492	A MC 265791
Sil-Flo No. 15	1420	493-494	A MC 265792
Sil-Flo No. 16	1420	495-496	A MC 265793
Sil-Flo No. 17	1420	497-498	A MC 265794
Sil-Flo No. 18	1420	499-500	A MC 265795

RECEIVED  
B.L.M. AZ STATE OFFICE  
2003 AUG 12 A 9:05  
PHOENIX, ARIZONA

ENTERED IN COMPUTER  
RE 8/25/03



EXHIBIT "A"

(page 7)

The following mining claims are located in Secs. 15, 16, 21 and 22, T.2 S., R.12 E., Gila & Salt River Meridian, County of Pinal, State of Arizona:

<u>Lode Claim Name</u>	<u>Recorded</u>		<u>B.L.M. Serial #</u>
	<u>Book</u>	<u>Page</u>	
Sil-Flo No. 19	1420	501-502	A MC 265796
Sil-Flo No. 20	1420	503-504	A MC 265797
Sil-Flo No. 21	1420	505-506	A MC 265798
Sil-Flo No. 22	1420	507-508	A MC 265799
Sil-Flo No. 23	1420	509-510	A MC 265800
Sil-Flo No. 24	1420	511-512	A MC 265801
Sil-Flo No. 25	1420	513-514	A MC 265802
Sil-Flo No. 26	1420	515-516	A MC 265803
Sil-Flo No. 27	1420	517-518	A MC 265804
Sil-Flo No. 28	1420	519-520	A MC 265805
Sil-Flo No. 29	1420	521-522	A MC 265806
Sil-Flo No. 30	1420	523-524	A MC 265807
Sil-Flo No. 31	1420	525-526	A MC 265808
Sil-Flo No. 32	1420	527-528	A MC 265809
Sil-Flo No. 33	1420	529-530	A MC 265810
Sil-Flo No. 34	1420	531-532	A MC 265811
Sil-Flo No. 35	1420	533-534	A MC 265812
Sil-Flo No. 36	1396	458-459	A MC 262396
Amended	1420	535-536	
Sil-Flo No. 37	1396	460-461	A MC 262397
Amended	1420	537-538	
Volcano No. 12R	1396	462-463	A MC 262398
Amended	1420	539-540	
(Amended name – Sil Flo No. 38)			
Sil-Flo No. 39	1420	541-542	A MC 265813

RECEIVED  
 B.L.M. AZ STATE OFFICE  
 2003 AUG 12 A 9:05  
 PHOENIX, ARIZONA

ENTERED IN COMPUTER  
 RE 8/25/03

(21)

United States Department of the Interior  
 Bureau of Land Management  
 BUSINESS & SUPPORT SVCS DIV  
 222 N CENTRAL AVE  
 PHOENIX, AZ 85004 -2203  
 Phone: (602) 417-9200

Receipt	
No:	728279

Transaction #: 757641  
 Date of Transaction: 08/12/2003

<b>CUSTOMER:</b>	WORLD MINERALS INC PO BOX 287 LA GRAND, OR 97850
------------------	--

LINE #	QTY	DESCRIPTION	REMARKS	UNIT PRICE	TOTAL
1	1.00	LOCATABLE MINERALS / MINING CLAIMS-NOT NEW-UNADJUD, ONE AUTH NO. ONLY / MINING CLAIM MONEY RECEIVED (455) CASES: AMC66077/\$16700.00	MAIN 2004 (167)	- n/a -	16700.00
<b>TOTAL:</b>					<b>\$16,700.00</b>

PAYMENT INFORMATION			
1	AMOUNT	\$16,700.00	POSTMARKED: N/A
	TYPE	CHECK	RECEIVED: 08/12/2003
	CHECK NO	2800916	
	NAME	WORLD MINERALS INC PO BOX 287 LA GRAND OR 97850	

REMARKS

This receipt was generated by the automated BLM Collections and Billing System and is a paper representation of a portion of the official electronic record contained therein.

Form 1370-18  
 (July 1984)

UNITED STATES  
 DEPARTMENT OF THE INTERIOR  
 BUREAU OF LAND MANAGEMENT

132401

Date 8-12-03

TEMPORARY RECEIPT

Received \$ 16,700<sup>00</sup>

Credit is subject to clearing of any checks  
**This is not a permit, license, or lease.**

On account of AMC 66077 et al

Received from: HARBORLite

137 W Central Av

Lompoc, CA 93436

*Thomas J. Seemeyer*

ACCOUNTING OFFICE

Receipt No. 346969

LEAD FILE #'S \_\_\_\_\_

Trans No. 365024

66076, 89202, 90404, 94569

245404, 259557, 262396, 265778

289764, 301847, 303417, 317479

319070, 321062

# of  
Lines

	AMC Number	Code	Amount
10	66077-66086	482	1000
9	<del>87677-87685</del>		<del>900</del>
	89203		100
9	90406-90414		900
	94571		100
8	245404-245411		800
51	259557-259607		5,100
29	259615-259643		2900
5	259652-259656		500
3	262396-262398		300
36	265778-265813		3600
2	289764-289765		200
	301847		100
	303417		100
	317479	↓	100
	319070		100
	<b>TOTAL:</b>	<b>169</b>	<b>516,000</b>

AMC Number	Code	Amount
321062	482	100
<b>TOTAL:</b>		\$

Date of Doc 7/31/01

Date Entered: 10/25/01 nj

Date of Rec't \_\_\_\_\_

Date Verified: IG

Amount Rec'd 16,000

Sent to Accts: \_\_\_\_\_

Amount Earned 16,000

Date Earned: \_\_\_\_\_

- 480 POL
- 481 NOI
- 482 MAINT
- 396 TRANS
- 635 AMEND

NOTES:

NOT Enough Money?



# WORLD MINERALS

World Minerals Inc.  
Post Office Box 287  
1501 6th Street  
LaGrande, OR 97850  
Tel: 541-963-3987  
Fax: 541-963-3995

July 23, 2001

U.S. Department of the Interior  
Bureau of Land Management  
Attn: Public Room  
222 N. Central Avenue  
Phoenix, AZ 85004

Gentlemen:

Enclosed are five (5) "Affidavit of Rental Fee Payment" for the period September 1, 2001 to August 31, 2002 with Exhibits "A" attached. These Affidavits pertain to the claims of Harborlite Corporation as follows:

Harborlite – 2 lodes, 1 mill site  
Bobbie Jo – 10 lodes  
Guzman – 10 placers  
Nord 135 lodes, 2 mill sites

We are enclosing our check in the amount of \$16,000.00 representing the fee for filing based on \$100.00 per claim rental fees for these 160 claims. Please acknowledge receipt of these rental fees.

Based on our previous correspondence, we are NOT paying fees for Guzman – 9 lodes because they have had the first half – mineral entry final certificate issued. I have attached a copy of your correspondence pertaining to those lodes.

Sincerely,  
WORLD MINERALS INC.

Joseph Lévy  
Chief Geologist

JL/jst

Enclosures  
Cc: J. Carraher

PHOENIX, ARIZONA  
2001 JUL 31 11:23  
RECEIVED  
BLM STATE OFFICE



# United States Department of the Interior

## BUREAU OF LAND MANAGEMENT

Arizona State Office  
222 North Central Avenue  
Phoenix, AZ 85004-2203

In reply refer to:

3840 (957)  
AMC 87677

April 26, 2001

Ms Jonna True  
World Minerals Inc.  
P.O. Box 287  
LaGrande, OR 97850

Dear Ms. Jonna True:

In response to your letter dated February 28, 2001, we have reviewed the list of claims that you have paid maintenance fees on in the state of Arizona. Upon examination of our records, we concur that you have paid maintenance fees for claims that have had the first half - mineral entry final certificate issued. In accordance with 43 CFR 3851.5, these payments are not required. Therefore, you will receive reimbursement for the subject claims' maintenance fees paid for the assessment years subsequent of and including 1996. The subject claims, their mining claim recordation numbers and the amount refunded for each are listed on the enclosure.

Per your request, the telephone number for Ken Phillips of the Bureau of Mines is (602)255-3795.

Sincerely,

*Mary B. Hyde*

*for*

Ivy J. Garcia  
Supervisor, Lands & Minerals Operations

PHOENIX, ARIZONA

2001 JUL 31 A 11:23

Enclosure

RECEIVED  
B.L.M. STATE OFFICE

CLAIM NAME	MINING CLAIM RECORDATION NO.	REFUND AMT.
1. ATOMIC BOMB	AMC 87683	\$600.00
2. CRUZALITE	AMC 87684	\$600.00
3. DIVIDE	AMC 87681	\$600.00
4. HAVALINA	AMC 87680	\$600.00
5. HAVALINA NO.2	AMC 87679	\$600.00
6. I-DO-IT	AMC 87677	\$600.00
7. LA CHOLLA	AMC 87678	\$600.00
8. LOOK-OUT-WEDGE	AMC 87682	\$600.00
9. MARKIE'S FRACTION	AMC 87685	\$600.00

PHOENIX, ARIZONA

2001 JUL 31 A 11: 23

RECEIVED  
BLM FIELD OFFICE

**United States Department of the Interior**  
**Bureau of Land Management**  
 BUSINESS & SUPPORT SVCS DIV  
 222 N CENTRAL AVE  
 PHOENIX, AZ 85004 -2203  
 Phone: (602) 417-9200

Receipt	
No:	346969

**Transaction #:** 365024  
**Date of Transaction:** 07/31/2001

**CUSTOMER:** HARBORLITE  
 PO BOX 287  
 LAGRANDE, OR 97850

LINE #	QTY	COMMODITY / SUBJECT / ACTION / PRODUCT	REMARKS	UNIT PRICE	TOTAL
1	1.00	LOCATABLE MINERALS / MINING CLAIMS-NOT NEW-UNADJUD, ONE AUTH NO. ONLY / MINING CLAIM MONEY RECEIVED (455)	MAINT 2002 (160)	- n/a -	\$16,000.00
<b>TOTAL:</b>					<b>\$16,000.00</b>

PAYMENT INFORMATION			
1	AMOUNT:	\$16,000.00	POSTMARKED: N/A
	TYPE:	CHECK	RECEIVED: 07/31/2001
	CHECK NO:	72791	
	NAME:	HARBORLITE PO BOX 287 LAGRANDE OR 97850	

**REMARKS**

PHONE NO: SEE DOC

CASE SERIAL NUMBER INFORMATION		
TRNS #	LINE #	CASES
365024	1	AMC66077/\$16000.00

This receipt was generated by the automated BLM Collections and Billings System and is a paper representation of a portion of the official electronic record contained therein.

**ENTERED INTO COMPUTER**  
*10/25/01 aj*

STATE OF ARIZONA )  
 ) SS.  
COUNTY OF PINAL )

\*\*\*\*\*

AFFIDAVIT OF RENTAL FEE PAYMENT  
For the period  
September 1, 2001 to August 31, 2002


STATE OF ARIZONA )  
 ) SS.  
COUNTY OF MARICOPA )

Joseph Lévy, being duly sworn, deposes and says that he is a citizen of the United States and more than twenty-one years of age, and resides at 1606 Walnut Street, La Grande, Oregon 97850, in Union County, State of Oregon, and is personally acquainted with the hereinafter described mining claims situated in the Pioneer Mining District, Pinal County, Arizona, the location notices of which are recorded in the office of the County Recorder of said county as described below:

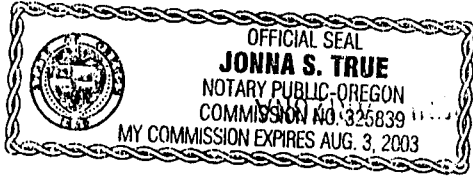
See Exhibit "A" attached

That the owner of said claims (2 lode mining claims and 1 millsite) is Harborlite Corporation, and that the enclosed "rental fees" of \$100.00 per claim for a total of \$300.00 (Three Hundred dollars) were paid by Harborlite Corporation, P.O. Box 960, Superior, AZ 85273, for the purpose of complying with the laws of the United States pertaining to assessment of annual work, and that said lode claims are being held for the valuable mineral contained therein and the millsite for the purpose of enhancing a fines containment area in conjunction with the mining operation. This "rental fee" is required in accordance with the Act of October 5, 1992 (Public Law 102-381, 106 Stat. 1374, 1378-79) and is in lieu of the requirements for performing assessment work under 30 U.S.C. 28-28e and for filing an annual Affidavit of Labor with the proper office of the Bureau of Land Management as outlined under Section 314(a) and (c) of FLPMA and §3833.2.

DATED this 23 day of July, A.D., 2001

  
Joseph Lévy

Subscribed and sworn before me this 23 day of July, A.D., 2001



  
Notary Public

2001 JUL 31 11:23

RECEIVED  
BLM AZ STATE OFFICE



EXHIBIT "A"

The following mining claims are located in Secs. 4, 8 & 9, T.2 S., R.12 E., G. & S.R.M., Pioneer Mining District, Pinal County, State of Arizona, the Location Notices are recorded in the office of the County Recorder of said county as described below:

<u>Claim Name</u>	<u>Docket</u>	<u>Page(s)</u>	<u>B.L.M. Serial #</u>
FORGOTTEN WEDGE lode	374	545	A MC 66077
MARY T. FRACTION lode	1668	450-451	A MC 303417
HARBORLITE MILLSITE NO. 3A Amended	1781 1797	639-640 124-125	A MC 317479

*Do Not Index  
@ County*

RECEIVED  
BLM. AZ STATE OFFICE  
2001 JUL 31 A 11: 23  
PHOENIX, ARIZONA

STATE OF ARIZONA )  
 )  
COUNTY OF PINAL ) SS.

\*\*\*\*\*

AFFIDAVIT OF RENTAL FEE PAYMENT  
For the period  
September 1, 2001 to August 31, 2002

STATE OF ARIZONA )  
 )  
COUNTY OF MARICOPA ) SS.

Joseph Lévy, being duly sworn, deposes and says that he is a citizen of the United States and more than twenty-one years of age, and resides at 1606 Walnut Street, La Grande, Oregon 97850, in Union County, State of Oregon, and is personally acquainted with the hereinafter described mining claims situated in the Pioneer Mining District, Pinal County, Arizona, the location notices of which are recorded in the office of the County Recorder of said county as described below:

See Exhibit "A" attached

That the owner of said claims (10 lode mining claims) is Lewis and Thomas Williams, and that the enclosed "rental fees" of \$100.00 per claim for a total of \$1,000.00 (One Thousand dollars) were paid by Harborlite Corporation, P.O. Box 960, Superior, AZ 85273, for the purpose of complying with the laws of the United States pertaining to assessment of annual work, and that said claims are being held for the valuable mineral contained therein. This "rental fee" is required in accordance with the Act of October 5, 1992 (Public Law 102-381, 106 Stat. 1374, 1378-79) and is in lieu of the requirements for performing assessment work under 30 U.S.C. 28-28e and for filing an annual Affidavit of Labor with the proper office of the Bureau of Land Management as outlined under Section 314(a) and (c) of FLPMA and §3833.2.


These "rental fees" are being submitted to cover mining claims comprising a contiguous group.

DATED this 23 day of July, A.D., 2001

RECEIVED  
B.L.M. STATE OFFICE  
2001 JUL 31 A 11:23  
PHOENIX, ARIZONA

*Joseph Lévy*  
Joseph Lévy

Subscribed and sworn before me this 23 day of July, A.D., 2001



*Jonna S. True*  
Notary Public

EXHIBIT "A"

<u>Lode Claim Name</u>	<u>Loc. Date</u>	<u>Book</u>	<u>Pinal County</u>		<u>B.L.M. Data</u>		<u>Locator</u>
			<u>Page(s)</u>	<u>Filing Date</u>	<u>Serial No.</u>	<u>Date</u>	
Bobbie Jo Perlite No. 1 Amended	10/6/85 1/11/90	1314 1651	459-60 501-02	10/7/85 1/15/90	A MC 245404	11/4/85 2/8/90	Thomas Williams
Bobbie Jo Perlite No. 2 Amended	10/6/85 1/11/90	1314 1651	457-58 503-04	10/7/85 1/15/90	A MC 245405	11/4/85 2/8/90	Thomas Williams
Bobbie Jo Perlite No. 3	10/6/85	1314	455-56	10/7/85	A MC 245406	11/4/85	Thomas Williams
Bobbie Jo Perlite No. 4	10/12/85	1315	788-89	10/15/85	A MC 245407	11/4/85	Thomas Williams
Bobbie Jo Perlite No. 5	10/12/85	1315	790-91	10/15/85	A MC 245408	11/4/85	Thomas Williams
Bobbie Jo Perlite No. 6	10/12/85	1315	792-93	10/15/85	A MC 245409	11/4/85	Thomas Williams
Bobbie Jo Perlite No. 7	10/12/85	1315	796-97	10/15/85	A MC 245410	11/4/85	Thomas Williams
Bobbie Jo Perlite No. 8	10/12/85	1315	794-95	10/15/85	A MC 245411	11/4/85	Thomas Williams
B J No. 9	2/10/90	1657	523-24	2/20/90	A MC 301847	3/2/90	Lewis Williams
B & J No. 10	4/8/92	1817	118-19	4/9/92	A MC 321062	4/30/92	Lewis Williams

Do Not Index  
@ County

RECEIVED  
BLM. AZ STATE OFFICE  
2001 JUL 31 A 11:23  
PHOENIX, ARIZONA

STATE OF ARIZONA )  
 )  
COUNTY OF PINAL ) SS.

\*\*\*\*\*

AFFIDAVIT OF RENTAL FEE PAYMENT  
For the period  
September 1, 2001 to August 31, 2002

STATE OF ARIZONA )  
 )  
COUNTY OF MARICOPA ) SS.

Joseph Lévy, being duly sworn, deposes and says that he is a citizen of the United States and more than twenty-one years of age, and resides at 1606 Walnut Street, La Grande, Oregon 97850, in Union County, State of Oregon, and is personally acquainted with the hereinafter described mining claims situated in the Pioneer Mining District, Pinal County, Arizona, the location notices of which are recorded in the office of the County Recorder of said county as described below:

See Exhibit "A" attached

That the owner of said claims (10 "Guzman" placer mining claims) is Harborlite Corporation, P.O. Box 960, Superior, AZ 85273, and that the enclosed "rental fees" of \$100.00 per claim for a total of \$1,000.00 (One Thousand dollars) were paid by Harborlite Corporation, for the purpose of complying with the laws of the United States pertaining to assessment of annual work, and that said claims are being held for the valuable mineral contained therein. This "rental fee" is required in accordance with the Act of October 5, 1992 (Public Law 102-381, 106 Stat. 1374, 1378-79) and is in lieu of the requirements for performing assessment work under 30 U.S.C. 28-28e and for filing an annual Affidavit of Labor with the proper office of the Bureau of Land Management as outlined under Section 314(a) and (c) of FLPMA and §3833.2.


These "rental fees" are being submitted to cover mining claims comprising a contiguous group.

DATED this 23 day of July, A.D., 2001

*Joseph Lévy*  
Joseph Lévy

RECEIVED  
BLM AZ STATE OFFICE  
2001 JUL 31 A 11:23  
TUCSON, ARIZONA

Subscribed and sworn before me this 23 day of July, A.D., 2001



*Jonna S. True*  
Notary Public

EXHIBIT "A"

The following mining claims are located in Sections 8 & 16, T.2 S., R.12 E., Gila & Salt River Meridian, County of Pinal, State of Arizona and are duly recorded as indicated below, at the office of the County Recorder, Pinal County, Arizona:

<u>Placer Claim Name</u>	<u>Legal Description</u> <u>Section 8, T2S R12E</u>	<u>Date</u> <u>Located</u>	<u>Pinal County</u>		<u>BLM</u> <u>AMC#</u>
			<u>Book</u>	<u>Page</u>	
Black Eye	W½ SE¼ SE¼ NW¼, SW¼ SE¼ NW¼, W½ NW¼ SE¼ NW¼	6/26/65	423	121	90407
Blueberry	NE¼ SE¼ NW¼ E½ NW¼ SE¼ NW¼ E½ SW¼ NE¼ NW¼	6/26/65	423	116	90406
Dewdrop	N½ SW¼ NE¼	6/26/65	423	114	90411
Divide	SE¼ SE¼ NW¼ SE¼, NE¼ NE¼ SW¼ SE¼, N½ NW¼ SE¼ SE¼, NW¼ NE¼ SE¼ SE¼, S½ SW¼ NE¼ SE¼, SW¼ SE¼ NE¼ SE¼	6/26/65	423	122	90414
Havalina	W½ NE¼ NW¼ SE¼, SE¼ NW¼ NW¼ SE¼, N½ SE¼ NW¼ SE¼, SE¼ NE¼ NW¼ SE¼, SW¼ NW¼ NE¼ SE¼, NW¼ SW¼ NE¼ SE¼	6/26/65	423	117	90408
Havalina No. 1	N½ NW¼ NW¼ SE¼, NE¼ NE¼ SW¼, E½ NW¼ NE¼ SW¼	6/26/65	423	118	90409
Havalina No. 2	E½ SE¼ SE¼ NW¼, SW¼ SW¼ NE¼, W½ SE¼ SW¼ NE¼	6/26/65	423	120	90410
I-DO-IT	E½ SE¼ SW¼ NE¼, NW¼ SE¼ NE¼, W½ SW¼ SE¼ NE¼	6/26/65	423	119	90412
Look-Out-Wedge	NE¼ NE¼ NW¼ SE¼, N½ NW¼ NE¼ SE¼, SE¼ NW¼ NE¼ SE¼, W½ NE¼ NE¼ SE¼, NE¼ SW¼ NE¼ SE¼, NW¼ SE¼ NE¼ SE¼	6/26/65	423	123	90413
<u>Section 16, T2S R12E</u>					
Self Protection	SW¼ NE¼ SW¼ NW¼, W½ SE¼ SW¼ NW¼, NW¼ NE¼ NW¼ SW¼, W½ E½ NE¼ SW¼ NW¼, E½ NW¼ NE¼ SW¼ NW¼, E½ SE¼ NW¼ SW¼ NW¼, E½ E½ SW¼ SW¼ NW¼, W½ NE¼ SE¼ SW¼ NW¼, E½ NE¼ NW¼ NW¼ SW¼	1/22/51	42	362	89203

*Do Not  
Index  
o County*

PHOENIX, ARIZONA

2001 JUL 31 A 11:23

RECEIVED  
BLM AZ STATE OFFICE

STATE OF ARIZONA )  
 )  
COUNTY OF PINAL ) SS.

\*\*\*\*\*

AFFIDAVIT OF RENTAL FEE PAYMENT  
For the period  
September 1, 2001 to August 31, 2002

STATE OF ARIZONA )  
 )  
COUNTY OF MARICOPA ) SS.

Joseph Lévy, being duly sworn, deposes and says that he is a citizen of the United States and more than twenty-one years of age, and resides at 1606 Walnut Street, La Grande, Oregon 97850, in Union County, State of Oregon, and is personally acquainted with the hereinafter described millsite claims situated in the Pioneer Mining District, Pinal County, Arizona, the location notices of which are recorded in the office of the County Recorder of said county as described below:

See Exhibit "A" (7 pages) attached


That the owner of said claims (2 mill sites and 135 lodes formerly known as the Nord claims) is Harborlite Corporation, and that the enclosed "rental fees" of \$100.00 per claim for a total of \$13,700.00 (Thirteen Thousand, Seven Hundred dollars) were paid by Harborlite Corporation, P.O. Box 960, Superior, AZ 85273, for the purpose of complying with the laws of the United States pertaining to assessment of annual work, and that said claims are being held for the purpose of mining (on lode claims) and milling (on millsites) perlite ore which is mined on our lode claims. This "rental fee" is required in accordance with the Act of October 5, 1992 (Public Law 102-381, 106 Stat. 1374, 1378-79) and is in lieu of the requirements for performing assessment work under 30 U.S.C. 28-28e and for filing an annual Affidavit of Labor with the proper office of the Bureau of Land Management as outlined under Section 314(a) and (c) of FLPMA and §3833.2.

DATED this 23 day of July, A.D., 2001

RECEIVED  
B.L.M. STATE OFFICE  
2001 JUL 31 A 11: 23  
PHOENIX, ARIZONA

Joseph Lévy  
Joseph Lévy

Subscribed and sworn before me this 23 day of July, A.D., 2001



Jonna S. True  
Notary Public

EXHIBIT "A"

(page 1)

The following mining claims are located in Pinal County, State of Arizona, the location notices of which are recorded in the office of the County Recorder of said County as described below:

<u>Claim Name</u>	<u>Book/Docket</u>	<u>Page(s)</u>	<u>B.L.M. Serial #</u>
ROSEMARIE No. 6 Exception lode (situate in Sec.8)	507	87	A MC 66079
Candy Rock Fraction lode (situate in Sec. 16)	1556	712-713	A MC 289764
Lucero millsite (situate in Sec. 4)	1786	558-559	A MC 319070
Cynthia & John millsite (situate in Sec. 4)	893	426-427	A MC 94571

*Do Not Index  
@ County*

All claims are located in T.2 S., R.12 E., G. & S.R.M.

RECEIVED  
B.L.M. AZ STATE OFFICE  
2001 JUL 31 A 11: 23  
PHOENIX, ARIZONA

EXHIBIT "A"

(page 2)

The following lode mining claims are located in Secs. 8 & 9, T.2 S., R.12 E., Gila & Salt River Meridian, County of Pinal, State of Arizona:

<u>Lode Claim Name</u>	<u>Recorded</u>		<u>B.L.M. Serial #</u>
	<u>Book</u>	<u>Page</u>	
ROSEMARIE No. 1 Exception Amended	500 507	414 86	A MC 66078
ROSEMARIE No. 7 Exception Amended	500 507	420 88	A MC 66080
ROSEMARIE No. 8 Exception Amended Amended	500 507 Doc. 1082-045	421 89	A MC 66081
ROSEMARIE No. 9 Exception Amended	500 507	422 90	A MC 66082
ROSEMARIE No. 10 Exception Amended	500 507	423 91	A MC 66083
ROSEMARIE No. 12 Exception Amended Amended	500 507 Doc. 1082-047	425 92	A MC 66084
ROSEMARIE No. 13 Exception Amended	500 507	426 93	A MC 66085
ROSEMARIE No. 14 Exception Amended	500 507	427 94	A MC 66086

*Do Not  
Index  
@ County*

PHOENIX, ARIZONA

2001 JUL 31 A 11: 23

RECEIVED  
B.L.M. AZ STATE OFFICE



EXHIBIT "A"

(page 3)

The following mining claims are located in Secs. 27, 28, 32, 33 & 34, T.2 S., R.12 E., and Secs. 3 & 4, T.3 S., R12 E., Gila & Salt River Meridian, County of Pinal, State of Arizona:

<u>Lode Claim Name</u>	<u>Book</u>	<u>Recorded</u>	<u>Page</u>	<u>B.L.M. Serial #</u>
Hal #1	1382		220-221	A MC 259557
Hal #2	1382		222-223	A MC 259558
Hal #3	1382		224-225	A MC 259559
Hal #4	1382		226-227	A MC 259560
Hal #5	1382		228-229	A MC 259561
Hal #6	1382		230-231	A MC 259562
Hal #7	1382		232-233	A MC 259563
Hal #8	1382		234-235	A MC 259564
Hal #9	1382		236-237	A MC 259565
Hal #10	1382		238-239	A MC 259566
Hal #11	1382		240-241	A MC 259567
Hal #12	1382		242-243	A MC 259568
Hal #13	1382		244-245	A MC 259569
Hal #14	1382		246-247	A MC 259570
Hal #15	1382		248-249	A MC 259571
Hal #16	1382		250-251	A MC 259572
Hal #17	1382		252-253	A MC 259573
Hal #18	1382		254-255	A MC 259574
Hal #19	1382		256-257	A MC 259575
Hal #20	1382		258-259	A MC 259576
Hal #21	1382		260-261	A MC 259577
Hal #22	1382		262-263	A MC 259578
Hal #23	1382		264-265	A MC 259579
Hal #24	1382		266-267	A MC 259580
Hal #25	1382		268-269	A MC 259581
Hal #26	1382		270-271	A MC 259582
Hal #27	1382		272-273	A MC 259583
Hal #28	1832		274-275	A MC 259584
Hal #29	1382		276-277	A MC 259585
Hal #30	1382		278-279	A MC 259586
Hal #31	1382		280-281	A MC 259587
Hal #32	1382		282-283	A MC 259588
Hal #33	1382		284-285	A MC 259589
Hal #34	1382		286-287	A MC 259590
Hal #35	1382		288-289	A MC 259591
Hal #36	1382		290-291	A MC 259592
Tekoa #9	1382		410-411	A MC 259652
Tekoa #10	1382		412-413	A MC 259653
Tekoa #11	1382		414-415	A MC 259654
Tekoa #12	1382		416-417	A MC 259655
Tekoa #13	1382		418-419	A MC 259656

BLM RECEIVED  
STATE OFFICE  
2001 JUL 31 A 11:23  
PHOENIX, ARIZONA

Do Not Index  
@ County

EXHIBIT "A"

(page 4)

The following mining claims are located in Sec. 16, 17 & 20, T.2 S., R.12 E., Gila & Salt River Meridian, County of Pinal, State of Arizona:

<u>Lode Claim Name</u>	<u>Recorded</u>		<u>B.L.M. Serial #</u>
	<u>Book</u>	<u>Page</u>	
Magic #1	1382	292-293	A MC 259593
Magic #2	1382	294-295	A MC 259594
Magic #3	1382	296-297	A MC 259595
Magic #4	1382	298-299	A MC 259596
Magic #5	1382	300-301	A MC 259597
Magic #6	1382	302-303	A MC 259598
Magic #7	1382	304-305	A MC 259599
Magic #8	1382	306-307	A MC 259600
Magic #9	1382	308-309	A MC 259601
Magic #10	1382	310-311	A MC 259602
Magic #11	1382	312-313	A MC 259603
Magic #12	1382	314-315	A MC 259604
Magic #13	1382	316-317	A MC 259605
Magic #14	1382	318-319	A MC 259606
Magic #15	1382	320-321	A MC 259607
Magic #23	1382	336-337	A MC 259615
Magic #24	1382	338-339	A MC 259616
Magic #25	1382	340-341	A MC 259617
Magic #26	1382	342-343	A MC 259618
Magic #27	1556	710-711	A MC 289765

*Do Not Index  
@ County*

PHOENIX, ARIZONA

2001 JUL 31 A 11: 23

RECEIVED  
B.L.M. AZ STATE OFFICE

EXHIBIT "A"

(page 5)

The following mining claims are located in Sec. 12, T.2 S., R.11 E. and Secs. 7 & 8, T.2 S., R.12 E., Gila & Salt River Meridian, County of Pinal, State of Arizona:

<u>Lode Claim Name</u>	<u>Book</u>	<u>Recorded</u> <u>Page</u>	<u>B.L.M. Serial #</u>
Seattle #1	1382	344-345	A MC 259619
Seattle #2	1382	346-347	A MC 259620
Seattle #3	1382	348-349	A MC 259621
Seattle #4	1382	350-351	A MC 259622
Seattle #5	1382	352-353	A MC 259623
Seattle #6	1382	354-355	A MC 259624
Seattle #7	1382	356-357	A MC 259625
Seattle #8	1382	358-359	A MC 259626
Seattle #9	1382	360-361	A MC 259627
Seattle #10	1382	362-363	A MC 259628
Seattle #11	1382	364-365	A MC 259629
Seattle #12	1382	366-367	A MC 259630
Seattle #13	1382	368-369	A MC 259631
Seattle #14	1382	370-371	A MC 259632
Seattle #15	1382	372-373	A MC 259633
Seattle #16	1382	374-375	A MC 259634
Seattle #17	1382	376-377	A MC 259635
Seattle #18	1382	378-379	A MC 259636
Seattle #19	1382	380-381	A MC 259637
Seattle #20	1382	382-383	A MC 259638
Seattle #21	1382	384-385	A MC 259639
Seattle #22	1382	386-387	A MC 259640
Seattle #23	1382	388-389	A MC 259641
Seattle #24	1382	390-391	A MC 259642
Seattle #25	1382	392-393	A MC 259643

*Do Not Index  
@ County*

PHOENIX, ARIZONA

2001 JUL 31 A 11:23

RECEIVED  
BLM AZ STATE OFFICE

EXHIBIT "A"

(page 6)

The following mining claims are located in Secs. 8, 17 and 18, T.2 S., R.12 E., Gila & Salt River Meridian, County of Pinal, State of Arizona:

<u>Lode Claim Name</u>	<u>Recorded</u>		<u>B.L.M. Serial #</u>
	<u>Book</u>	<u>Page</u>	
Sil-Flo No. 1	1420	465-466	A MC 265778
Sil-Flo No. 2	1420	467-468	A MC 265779
Sil-Flo No. 3	1420	469-470	A MC 265780
Sil-Flo No. 4	1420	471-472	A MC 265781
Sil-Flo No. 5	1420	473-474	A MC 265782
Sil-Flo No. 6	1420	475-476	A MC 265783
Sil-Flo No. 7	1420	477-478	A MC 265784
Sil-Flo No. 8	1420	479-480	A MC 265785
Sil-Flo No. 9	1420	481-482	A MC 265786
Sil-Flo No. 10	1420	483-484	A MC 265787
Sil-Flo No. 11	1420	485-486	A MC 265788
Sil-Flo No. 12	1420	487-488	A MC 265789
Sil-Flo No. 13	1420	489-490	A MC 265790
Sil-Flo No. 14	1420	491-492	A MC 265791
Sil-Flo No. 15	1420	493-494	A MC 265792
Sil-Flo No. 16	1420	495-496	A MC 265793
Sil-Flo No. 17	1420	497-498	A MC 265794
Sil-Flo No. 18	1420	499-500	A MC 265795

*Do Not Index  
@ County*

PHOENIX, ARIZONA

2001 JUL 31 A 11: 23

RECEIVED  
B.L.M. AZ STATE OFFICE

EXHIBIT "A"

(page 7)

The following mining claims are located in Secs. 15, 16, 21 and 22, T.2 S., R.12 E., Gila & Salt River Meridian, County of Pinal, State of Arizona:

<u>Lode Claim Name</u>	<u>Recorded</u>		<u>B.L.M. Serial #</u>
	<u>Book</u>	<u>Page</u>	
Sil-Flo No. 19	1420	501-502	A MC 265796
Sil-Flo No. 20	1420	503-504	A MC 265797
Sil-Flo No. 21	1420	505-506	A MC 265798
Sil-Flo No. 22	1420	507-508	A MC 265799
Sil-Flo No. 23	1420	509-510	A MC 265800
Sil-Flo No. 24	1420	511-512	A MC 265801
Sil-Flo No. 25	1420	513-514	A MC 265802
Sil-Flo No. 26	1420	515-516	A MC 265803
Sil-Flo No. 27	1420	517-518	A MC 265804
Sil-Flo No. 28	1420	519-520	A MC 265805
Sil-Flo No. 29	1420	521-522	A MC 265806
Sil-Flo No. 30	1420	523-524	A MC 265807
Sil-Flo No. 31	1420	525-526	A MC 265808
Sil-Flo No. 32	1420	527-528	A MC 265809
Sil-Flo No. 33	1420	529-530	A MC 265810
Sil-Flo No. 34	1420	531-532	A MC 265811
Sil-Flo No. 35	1420	533-534	A MC 265812
Sil-Flo No. 36	1396	458-459	A MC 262396
Amended	1420	535-536	
Sil-Flo No. 37	1396	460-461	A MC 262397
Amended	1420	537-538	
Volcano No. 12R	1396	462-463	A MC 262398
Amended	1420	539-540	
(Amended name – Sil Flo No. 38)			
Sil-Flo No. 39	1420	541-542	A MC 265813

*Do Not Index  
@ County*

PHOENIX, ARIZONA

2001 JUL 31 A 11: 24

RECEIVED  
B.L.M. AT STATE OFFICE

Receipt #: 159514  
 Amount Received: \$16,900  
 Date: 7/28/00  
 Transaction #: 172523

Lead #: 321062, 319070,  
317479, 303417, 301847,  
289764, 265778, 262396,  
259557, 245404, 94569,  
90404, 89202, 87677,  
66076.

AMC #	Code	\$\$\$\$
66077 - 66086	482	1000
87677 - 87685	482	900
89203	482	100
90406 - 90414	482	900
94571	482	100
245404 - 245411	482	800
259557 - 259607	482	5100
259652 - 259656	482	500
259615 - 259643	482	2900
262396 - 262398	482	300
265778 - 265813	482	3600
289764 - 289765	482	200
301847	482	100
303417	482	100
317479	482	100

AMC #	Code	\$\$\$\$
319070	482	100
321062	482	100

Total: \$16,900

- 480----POL-----\$5
- 481----NOI-----\$5
- 482----Maint.---\$100
- 396----Trf.-----\$5
- 635----Amd.-----\$5
- 379----Refund

Entered: [Signature] 7/31/00  
 Date

Verified: [Signature] 8-1-00  
 Date

Sent to Accounts: 8-1-00  
 Date

Earned by Accounts: \_\_\_\_\_  
 Date



# WORLD MINERALS

World Minerals Inc.  
Post Office Box 287  
1501 6th Street  
LaGrande, OR 97850  
Tel: 541-963-3987  
Fax: 541-963-3995

July 30, 2000

U.S. Department of the Interior  
Bureau of Land Management  
Attn: Public Room  
222 N. Central Avenue  
Phoenix, AZ 85004

Gentlemen:

Enclosed are five (5) "Affidavit of Rental Fee Payment" for the period September 1, 2000 to August 31, 2001 with Exhibits "A" attached. These Affidavits pertain to the claims of Harborlite Corporation as follows:

Harborlite – 2 lodes, 1 mill site  
Bobbie Jo – 10 lodes  
Guzman – 9 lodes, 10 placers  
Nord 135 lodes, 2 mill sites

We are enclosing our check in the amount of \$16,900.00 representing the fee for filing based on \$100.00 per claim rental fees for these 169 claims. Please acknowledge receipt of these rental fees.

Sincerely,  
WORLD MINERALS INC.

Joseph Lévy  
Chief Geologist

JL/jst

Enclosures

Cc: J. Carraher

PHOENIX, ARIZONA

2000 JUL 28 A 9: 06

RECEIVED  
B.L.M. AZ STATE OFFICE

STATE OF ARIZONA )  
 ) SS.  
COUNTY OF PINAL )

\*\*\*\*\*

AFFIDAVIT OF RENTAL FEE PAYMENT  
For the period  
September 1, 2000 to August 31, 2001

RECEIVED  
BLM STATE OFFICE  
2000 JUL 28 A 9:06  
PINAL COUNTY, ARIZONA

STATE OF ARIZONA )  
 ) SS.  
COUNTY OF MARICOPA )

Joseph Lévy, being duly sworn, deposes and says that he is a citizen of the United States and more than twenty-one years of age, and resides at 1606 Walnut Street, La Grande, Oregon 97850, in Union County, State of Oregon, and is personally acquainted with the hereinafter described mining claims situated in the Pioneer Mining District, Pinal County, Arizona, the location notices of which are recorded in the office of the County Recorder of said county as described below:


See Exhibit "A" attached

That the owner of said claims (2 lode mining claims and 1 millsite) is Harborlite Corporation, and that the enclosed "rental fees" of \$100.00 per claim for a total of \$300.00 (Three Hundred dollars) were paid by Harborlite Corporation, P.O. Box 960, Superior, AZ 85273, for the purpose of complying with the laws of the United States pertaining to assessment of annual work, and that said lode claims are being held for the valuable mineral contained therein and the millsite for the purpose of enhancing a fines containment area in conjunction with the mining operation. This "rental fee" is required in accordance with the Act of October 5, 1992 (Public Law 102-381, 106 Stat. 1374, 1378-79) and is in lieu of the requirements for performing assessment work under 30 U.S.C. 28-28e and for filing an annual Affidavit of Labor with the proper office of the Bureau of Land Management as outlined under Section 314(a) and (c) of FLPMA and §3833.2.

DATED this 11 day of July, A.D., 2000

Joseph Lévy  
Joseph Lévy

Subscribed and sworn before me this 11<sup>th</sup> day of July, A.D., 2000



Jonna S. True  
Notary Public



EXHIBIT "A"

The following mining claims are located in Secs. 4, 8 & 9, T.2 S., R.12 E., G. & S.R.M., Pioneer Mining District, Pinal County, State of Arizona, the Location Notices are recorded in the office of the County Recorder of said county as described below:

<u>Claim Name</u>	<u>Docket</u>	<u>Page(s)</u>	<u>B.L.M. Serial #</u>
Forgotten Wedge lode	<del>374</del>	<del>548</del>	A MC 66077 -
MARY T. FRACTION lode	1668	450-451	A MC 303417 -
HARBORLITE MILLSITE NO. 3A Amended	1781 <del>1797</del>	639-640 <del>124-125</del>	A MC 317479 -

*Do Not Index  
@ County*

RECEIVED  
BLM. STATE OFFICE  
2000 JUL 28 A 9:06  
PINAL COUNTY, ARIZONA

**ENTERED INTO COMPUTER**

*J* 7/31/00

**VERIFIED**

*X* 8-1-00

*(3) KC*

STATE OF ARIZONA )  
 )  
COUNTY OF PINAL ) SS.

\*\*\*\*\*

AFFIDAVIT OF RENTAL FEE PAYMENT  
For the period  
September 1, 2000 to August 31, 2001

RECEIVED  
B.L.M. STATE OFFICE  
2000 JUL 28 A 9:07  
TUCSON, ARIZONA


STATE OF ARIZONA )  
 )  
COUNTY OF MARICOPA ) SS.

Joseph Lévy, being duly sworn, deposes and says that he is a citizen of the United States and more than twenty-one years of age, and resides at 1606 Walnut Street, La Grande, Oregon 97850, in Union County, State of Oregon, and is personally acquainted with the hereinafter described millsite claims situated in the Pioneer Mining District, Pinal County, Arizona, the location notices of which are recorded in the office of the County Recorder of said county as described below:


See Exhibit "A" (7 pages) attached

That the owner of said claims (2 mill sites and 135 lodes formerly known as the Nord claims) is Harborlite Corporation, and that the enclosed "rental fees" of \$100.00 per claim for a total of \$13,700.00 (Thirteen Thousand, Seven Hundred dollars) were paid by Harborlite Corporation, P.O. Box 960, Superior, AZ 85273, for the purpose of complying with the laws of the United States pertaining to assessment of annual work, and that said claims are being held for the purpose of mining (on lode claims) and milling (on millsites) perlite ore which is mined on our lode claims. This "rental fee" is required in accordance with the Act of October 5, 1992 (Public Law 102-381, 106 Stat. 1374, 1378-79) and is in lieu of the requirements for performing assessment work under 30 U.S.C. 28-28e and for filing an annual Affidavit of Labor with the proper office of the Bureau of Land Management as outlined under Section 314(a) and (c) of FLPMA and §3833.2.

DATED this 11 day of July, A.D., 2000

  
Joseph Lévy

Subscribed and sworn before me this 11th day of July, A.D., 2000



  
Notary Public

EXHIBIT "A"

(page 1)

The following mining claims are located in Pinal County, State of Arizona, the location notices of which are recorded in the office of the County Recorder of said County as described below:

<u>Claim Name</u>	<u>Book/Docket</u>	<u>Page(s)</u>	<u>B.L.M. Serial #</u>
ROSEMARIE No. 6 Exception lode (situate in Sec.8)	<del>507</del>	<del>87</del>	A MC 66079 -
Candy Rock Fraction lode (situate in Sec. 16)	1556	712-713	A MC 289764 -
Lucero millsite (situate in Sec. 4)	1786	558-559	A MC 319070 -
Cynthia & John millsite (situate in Sec. 4)	<del>993</del>	<del>426-427</del>	A MC 94571 -

*Do Not Index @ County*

All claims are located in T.2 S., R.12 E., G. & S.R.M.

*(4) KC*

ENTERED INTO COMPUTER

*L 7/31/00*

VERIFIED

*for 8-1-00*

PINAL COUNTY ARIZONA  
2000 JUL 28 A 9: 01  
BLM. COUNTY OFFICE

STATE OF ARIZONA )  
 ) SS.  
COUNTY OF PINAL )

\*\*\*\*\*

AFFIDAVIT OF RENTAL FEE PAYMENT  
For the period  
September 1, 2000 to August 31, 2001

STATE OF ARIZONA )  
 ) SS.  
COUNTY OF MARICOPA )

RECEIVED  
BLM AZ STATE OFFICE  
2000 JUL 28 A  
PINAL COUNTY ARIZONA

Joseph Lévy, being duly sworn, deposes and says that he is a citizen of the United States and more than twenty-one years of age, and resides at 1606 Walnut Street, La Grande, Oregon 97850, in Union County, State of Oregon, and is personally acquainted with the hereinafter described mining claims situated in the Pioneer Mining District, Pinal County, Arizona, the location notices of which are recorded in the office of the County Recorder of said county as described below:

See Exhibit "A" attached

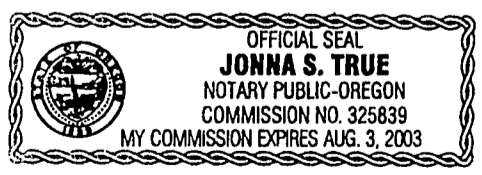
That the owner of said claims (10 lode mining claims) is Lewis and Thomas Williams, and that the enclosed "rental fees" of \$100.00 per claim for a total of \$1,000.00 (One Thousand dollars) were paid by Harborlite Corporation, P.O. Box 960, Superior, AZ 85273, for the purpose of complying with the laws of the United States pertaining to assessment of annual work, and that said claims are being held for the valuable mineral contained therein. This "rental fee" is required in accordance with the Act of October 5, 1992 (Public Law 102-381, 106 Stat. 1374, 1378-79) and is in lieu of the requirements for performing assessment work under 30 U.S.C. 28-28e and for filing an annual Affidavit of Labor with the proper office of the Bureau of Land Management as outlined under Section 314(a) and (c) of FLPMA and §3833.2.

These "rental fees" are being submitted to cover mining claims comprising a contiguous group.

DATED this 11 day of July, A.D., 2000

*Joseph Lévy*  
Joseph Lévy

Subscribed and sworn before me this 11<sup>th</sup> day of July, A.D., 2000



*Jonna S. True*  
Notary Public

EXHIBIT "A"

<u>Lode Claim Name</u>	<u>Loc. Date</u>	<u>Book</u>	<u>Pinal County</u>		<u>B.L.M. Data</u>		<u>Locator</u>
			<u>Page(s)</u>	<u>Filing Date</u>	<u>Serial No.</u>	<u>Date</u>	
Bobbie Jo Perlite No. 1 Amended	10/6/85 1/11/90	<del>1314</del> 1651	459-60 501-02	<del>10/7/85</del> 1/15/90	A MC 245404	11/4/85 2/8/90	Thomas Williams
Bobbie Jo Perlite No. 2 Amended	10/6/85 1/11/90	<del>1314</del> 1651	457-58 503-04	<del>10/7/85</del> 1/15/90	A MC 245405	11/4/85 2/8/90	Thomas Williams
Bobbie Jo Perlite No. 3	10/6/85	1314	455-56	10/7/85	A MC 245406	11/4/85	Thomas Williams
Bobbie Jo Perlite No. 4	10/12/85	1315	788-89	10/15/85	A MC 245407	11/4/85	Thomas Williams
Bobbie Jo Perlite No. 5	10/12/85	1315	790-91	10/15/85	A MC 245408	11/4/85	Thomas Williams
Bobbie Jo Perlite No. 6	10/12/85	1315	792-93	10/15/85	A MC 245409	11/4/85	Thomas Williams
Bobbie Jo Perlite No. 7	10/12/85	1315	796-97	10/15/85	A MC 245410	11/4/85	Thomas Williams
Bobbie Jo Perlite No. 8	10/12/85	1315	794-95	10/15/85	A MC 245411	11/4/85	Thomas Williams
B J No. 9	2/10/90	1657	523-24	2/20/90	A MC 301847 -	3/2/90	Lewis Williams
B & J No. 10	4/8/92	1817	118-19	4/9/92	A MC 321062 -	4/30/92	Lewis Williams

Do Not Index  
@ County

(10) KC

RECEIVED  
BLM STATE OFFICE  
1000 JUL 28 A 9:06

VERIFIED  
8/1/00

PHOENIX, ARIZONA

7/31/00

ENTERED INTO COMPUTER

STATE OF ARIZONA )  
 )  
COUNTY OF PINAL ) SS.

\*\*\*\*\*

AFFIDAVIT OF RENTAL FEE PAYMENT  
For the period  
September 1, 2000 to August 31, 2001

STATE OF ARIZONA )  
 )  
COUNTY OF MARICOPA ) SS.

RECEIVED  
BLM. STATE OFFICE  
2000 JUL 28 A 9:00  
TERRAZAS, ARIZONA

Joseph Lévy, being duly sworn, deposes and says that he is a citizen of the United States and more than twenty-one years of age, and resides at 1606 Walnut Street, La Grande, Oregon 97850, in Union County, State of Oregon, and is personally acquainted with the hereinafter described mining claims situated in the Pioneer Mining District, Pinal County, Arizona, the location notices of which are recorded in the office of the County Recorder of said county as described below:

See Exhibit "A" attached


That the owner of said claims (9 "Guzman" lode mining claims) is Harborlite Corporation, P.O. Box 960, Superior, AZ 85273, and that the enclosed "rental fees" of \$100.00 per claim for a total of \$900.00 (Nine Hundred dollars) were paid by Harborlite Corporation, for the purpose of complying with the laws of the United States pertaining to assessment of annual work, and that said claims are being held for the valuable mineral contained therein. This "rental fee" is required in accordance with the Act of October 5, 1992 (Public Law 102-381, 106 Stat. 1374, 1378-79) and is in lieu of the requirements for performing assessment work under 30 U.S.C. 28-28e and for filing an annual Affidavit of Labor with the proper office of the Bureau of Land Management as outlined under Section 314(a) and (c) of FLPMA and §3833.2.

These "rental fees" are being submitted to cover mining claims comprising a contiguous group.

DATED this 11 day of July, A.D., 2000

*Joseph Lévy*  
Joseph Lévy

Subscribed and sworn before me this 11<sup>th</sup> day of July, A.D., 2000



*Jonna S. True*  
Notary Public

EXHIBIT "A"

The following mining claims are located in Sections 8 & 9, T.2 S., R.12 E., Gila & Salt River Meridian, County of Pinal, State of Arizona and are duly recorded as indicated below, at the office of the County Recorder, Pinal County, Arizona:

<u>Lode Name</u>	<u>Book</u>	<u>Page(s)</u>	<u>B.L.M. Serial #</u>	<u>Location Date</u>
I-DO-IT	53	414	A MC 87677	4/13/45
Amended	443	89		
2 <sup>nd</sup> Amended	1618	373-374		
LA CHOLLA	54	119	A MC 87678	12/17/45
Amended	1618	375-376		
HAVALINA No. 2	53	428	A MC 87679	6/04/45
Amended	443	88		
2 <sup>nd</sup> Amended	1618	381-382		
HAVALINA	53	427	A MC 87680	4/11/45
Amended	1618	379-380		
DIVIDE	54	117	A MC 87681	12/06/45
Amended	443	90		
2 <sup>nd</sup> Amended	1618	383-384		
LOOK-OUT-WEDGE	54	351	A MC 87682	3/29/46
Amended	443	91		
2 <sup>nd</sup> Amended	1618	385-386		
ATOMIC BOMB	54	48	A MC 87683	11/13/45
Amended	1618	377-378		
CRUZALITE	488	246	A MC 87684	11/04/65
Amended	1618	387-388		
MARKIE'S FRACTION	267	500	A MC 87685	5/01/60
Amended	1618	389-390		

*Do Not Index  
@ County*

**ENTERED INTO COMPUTER**

*L 7/31/00*

**VERIFIED**

*See 8/1/00*

*(9) KC*

RECORDED

2000 JUL 28 9:06

RECORDED  
BLANK PAGE OFFICE

STATE OF ARIZONA )  
 ) SS.  
COUNTY OF PINAL )

\*\*\*\*\*

AFFIDAVIT OF RENTAL FEE PAYMENT  
For the period  
September 1, 2000 to August 31, 2001

STATE OF ARIZONA )  
 ) SS.  
COUNTY OF MARICOPA )

RECEIVED  
BLM FIELD OFFICE  
2000 JUL 28 A 9:00  
PINAL COUNTY ARIZONA

Joseph Lévy, being duly sworn, deposes and says that he is a citizen of the United States and more than twenty-one years of age, and resides at 1606 Walnut Street, La Grande, Oregon 97850, in Union County, State of Oregon, and is personally acquainted with the hereinafter described mining claims situated in the Pioneer Mining District, Pinal County, Arizona, the location notices of which are recorded in the office of the County Recorder of said county as described below:

See Exhibit "A" attached


That the owner of said claims (10 "Guzman" placer mining claims) is Harborlite Corporation, P.O. Box 960, Superior, AZ 85273, and that the enclosed "rental fees" of \$100.00 per claim for a total of \$1,000.00 (One Thousand dollars) were paid by Harborlite Corporation, for the purpose of complying with the laws of the United States pertaining to assessment of annual work, and that said claims are being held for the valuable mineral contained therein. This "rental fee" is required in accordance with the Act of October 5, 1992 (Public Law 102-381, 106 Stat. 1374, 1378-79) and is in lieu of the requirements for performing assessment work under 30 U.S.C. 28-28e and for filing an annual Affidavit of Labor with the proper office of the Bureau of Land Management as outlined under Section 314(a) and (c) of FLPMA and §3833.2.

These "rental fees" are being submitted to cover mining claims comprising a contiguous group.

DATED this 11 day of July, A.D., 2000

*Joseph Lévy*  
Joseph Lévy

Subscribed and sworn before me this 11<sup>th</sup> day of July, A.D., 2000



*Jonna S. True*  
Notary Public



EXHIBIT "A"

The following mining claims are located in Sections 8 & 16, T.2 S., R.12 E., Gila & Salt River Meridian, County of Pinal, State of Arizona and are duly recorded as indicated below, at the office of the County Recorder, Pinal County, Arizona:

<u>Placer Claim Name</u>	<u>Legal Description</u> <u>Section 8, T2S R12E</u>	<u>Date</u> <u>Located</u>	<u>Pinal County</u>		<u>BLM</u> <u>AMC#</u>
			<u>Book</u>	<u>Page</u>	
Black Eye	W $\frac{1}{2}$ SE $\frac{1}{4}$ SE $\frac{1}{4}$ NW $\frac{1}{4}$ , SW $\frac{1}{4}$ SE $\frac{1}{4}$ NW $\frac{1}{4}$ , W $\frac{1}{2}$ NW $\frac{1}{4}$ SE $\frac{1}{4}$ NW $\frac{1}{4}$	6/26/65	423	121	90407
Blueberry	NE $\frac{1}{4}$ SE $\frac{1}{4}$ NW $\frac{1}{4}$ E $\frac{1}{2}$ NW $\frac{1}{4}$ SE $\frac{1}{4}$ NW $\frac{1}{4}$ E $\frac{1}{2}$ SW $\frac{1}{4}$ NE $\frac{1}{4}$ NW $\frac{1}{4}$	6/26/65	423	116	90406
Dewdrop	N $\frac{1}{2}$ SW $\frac{1}{4}$ NE $\frac{1}{4}$	6/26/65	423	114	90411
Divide	SE $\frac{1}{4}$ SE $\frac{1}{4}$ NW $\frac{1}{4}$ SE $\frac{1}{4}$ , NE $\frac{1}{4}$ NE $\frac{1}{4}$ SW $\frac{1}{4}$ SE $\frac{1}{4}$ , N $\frac{1}{2}$ NW $\frac{1}{4}$ SE $\frac{1}{4}$ SE $\frac{1}{4}$ , NW $\frac{1}{4}$ NE $\frac{1}{4}$ SE $\frac{1}{4}$ SE $\frac{1}{4}$ , S $\frac{1}{2}$ SW $\frac{1}{4}$ NE $\frac{1}{4}$ SE $\frac{1}{4}$ , SW $\frac{1}{4}$ SE $\frac{1}{4}$ NE $\frac{1}{4}$ SE $\frac{1}{4}$	6/26/65	423	122	90414
Havalina	W $\frac{1}{2}$ NE $\frac{1}{4}$ NW $\frac{1}{4}$ SE $\frac{1}{4}$ , SE $\frac{1}{4}$ NW $\frac{1}{4}$ NW $\frac{1}{4}$ SE $\frac{1}{4}$ , N $\frac{1}{2}$ SE $\frac{1}{4}$ NW $\frac{1}{4}$ SE $\frac{1}{4}$ , SE $\frac{1}{4}$ NE $\frac{1}{4}$ NW $\frac{1}{4}$ SE $\frac{1}{4}$ , SW $\frac{1}{4}$ NW $\frac{1}{4}$ NE $\frac{1}{4}$ SE $\frac{1}{4}$ , NW $\frac{1}{4}$ SW $\frac{1}{4}$ NE $\frac{1}{4}$ SE $\frac{1}{4}$	6/26/65	423	117	90408
Havalina No. 1	N $\frac{1}{2}$ NW $\frac{1}{4}$ NW $\frac{1}{4}$ SE $\frac{1}{4}$ , NE $\frac{1}{4}$ NE $\frac{1}{4}$ SW $\frac{1}{4}$ , E $\frac{1}{2}$ NW $\frac{1}{4}$ NE $\frac{1}{4}$ SW $\frac{1}{4}$	6/26/65	423	118	90409
Havalina No. 2	E $\frac{1}{2}$ SE $\frac{1}{4}$ SE $\frac{1}{4}$ NW $\frac{1}{4}$ , SW $\frac{1}{4}$ SW $\frac{1}{4}$ NE $\frac{1}{4}$ , W $\frac{1}{2}$ SE $\frac{1}{4}$ SW $\frac{1}{4}$ NE $\frac{1}{4}$	6/26/65	423	120	90410
I-DO-IT	E $\frac{1}{2}$ SE $\frac{1}{4}$ SW $\frac{1}{4}$ NE $\frac{1}{4}$ , NW $\frac{1}{4}$ SE $\frac{1}{4}$ NE $\frac{1}{4}$ , W $\frac{1}{2}$ SW $\frac{1}{4}$ SE $\frac{1}{4}$ NE $\frac{1}{4}$	6/26/65	423	119	90412
Look-Out-Wedge	NE $\frac{1}{4}$ NE $\frac{1}{4}$ NW $\frac{1}{4}$ SE $\frac{1}{4}$ , N $\frac{1}{2}$ NW $\frac{1}{4}$ NE $\frac{1}{4}$ SE $\frac{1}{4}$ , SE $\frac{1}{4}$ NW $\frac{1}{4}$ NE $\frac{1}{4}$ SE $\frac{1}{4}$ , W $\frac{1}{2}$ NE $\frac{1}{4}$ NE $\frac{1}{4}$ SE $\frac{1}{4}$ , NE $\frac{1}{4}$ SW $\frac{1}{4}$ NE $\frac{1}{4}$ SE $\frac{1}{4}$ , NW $\frac{1}{4}$ SE $\frac{1}{4}$ NE $\frac{1}{4}$ SE $\frac{1}{4}$	6/26/65	423	123	90413
<u>Section 16, T2S R12E</u>					
Self Protection	SW $\frac{1}{4}$ NE $\frac{1}{4}$ SW $\frac{1}{4}$ NW $\frac{1}{4}$ , W $\frac{1}{2}$ SE $\frac{1}{4}$ SW $\frac{1}{4}$ NW $\frac{1}{4}$ , NW $\frac{1}{4}$ NE $\frac{1}{4}$ NW $\frac{1}{4}$ SW $\frac{1}{4}$ , W $\frac{1}{2}$ E $\frac{1}{2}$ NE $\frac{1}{4}$ SW $\frac{1}{4}$ NW $\frac{1}{4}$ , E $\frac{1}{2}$ NW $\frac{1}{4}$ NE $\frac{1}{4}$ SW $\frac{1}{4}$ NW $\frac{1}{4}$ , E $\frac{1}{2}$ SE $\frac{1}{4}$ NW $\frac{1}{4}$ SW $\frac{1}{4}$ NW $\frac{1}{4}$ , E $\frac{1}{2}$ E $\frac{1}{2}$ SW $\frac{1}{4}$ SW $\frac{1}{4}$ NW $\frac{1}{4}$ , W $\frac{1}{2}$ NE $\frac{1}{4}$ SE $\frac{1}{4}$ SW $\frac{1}{4}$ NW $\frac{1}{4}$ , E $\frac{1}{2}$ NE $\frac{1}{4}$ NW $\frac{1}{4}$ NW $\frac{1}{4}$ SW $\frac{1}{4}$	1/22/51	42	362	89203

*Do Not Index @ County*

ENTERED INTO COMPUTER  
*X 7/31/00*

VERIFIED  
*X 8-1-00*

*(10) KC*

RECORDED  
BLM FIELD OFFICE  
JUL 28 9 07 AM '00

EXHIBIT "A"

(page 2)

The following lode mining claims are located in Secs. 8 & 9, T.2 S., R.12 E., Gila & Salt River Meridian, County of Pinal, State of Arizona:

<u>Lode Claim Name</u>	<u>Recorded</u>		<u>B.L.M. Serial #</u>
	<u>Book</u>	<u>Page</u>	
ROSEMARIE No. 1 Exception Amended	500 507	414 86	A MC 66078
ROSEMARIE No. 7 Exception Amended	500 507	420 88	A MC 66080
ROSEMARIE No. 8 Exception Amended Amended	500 507 Doc. 1082-045	421 89	A MC 66081
ROSEMARIE No. 9 Exception Amended	500 507	422 90	A MC 66082
ROSEMARIE No. 10 Exception Amended	500 507	423 91	A MC 66083
ROSEMARIE No. 12 Exception Amended Amended	500 507 Doc. 1082-047	425 92	A MC 66084
ROSEMARIE No. 13 Exception Amended	500 507	426 93	A MC 66085
ROSEMARIE No. 14 Exception Amended	500 507	427 94	A MC 66086

*Do Not Index @ County*

**ENTERED INTO COMPUTER**

*L 7/31/00*

*(8) KC*

**VERIFIED**

*Jan 8-1-00*

STATE OF ARIZONA

2000 JUL 28 A 9:07

RECORDED  
BLM. FIELD OFFICE

EXHIBIT "A"

(page 3)

The following mining claims are located in Secs. 27, 28, 32, 33 & 34, T.2 S., R.12 E., and Secs. 3 & 4, T.3 S., R12 E., Gila & Salt River Meridian, County of Pinal, State of Arizona:

<u>Lode Claim Name</u>	<u>Book</u>	<u>Recorded</u>	<u>Page</u>	<u>B.L.M. Serial #</u>
Hal #1	1382		220-221	A MC 259557
Hal #2	1382		222-223	A MC 259558
Hal #3	1382		224-225	A MC 259559
Hal #4	1382		226-227	A MC 259560
Hal #5	1382		228-229	A MC 259561
Hal #6	1382		230-231	A MC 259562
Hal #7	1382		232-233	A MC 259563
Hal #8	1382		234-235	A MC 259564
Hal #9	1382		236-237	A MC 259565
Hal #10	1382		238-239	A MC 259566
Hal #11	1382		240-241	A MC 259567
Hal #12	1382		242-243	A MC 259568
Hal #13	1382		244-245	A MC 259569
Hal #14	1382		246-247	A MC 259570
Hal #15	1382		248-249	A MC 259571
Hal #16	1382		250-251	A MC 259572
Hal #17	1382		252-253	A MC 259573
Hal #18	1382		254-255	A MC 259574
Hal #19	1382		256-257	A MC 259575
Hal #20	1382		258-259	A MC 259576
Hal #21	1382		260-261	A MC 259577
Hal #22	1382		262-263	A MC 259578
Hal #23	1382		264-265	A MC 259579
Hal #24	1382		266-267	A MC 259580
Hal #25	1382		268-269	A MC 259581
Hal #26	1382		270-271	A MC 259582
Hal #27	1382		272-273	A MC 259583
Hal #28	1832		274-275	A MC 259584
Hal #29	1382		276-277	A MC 259585
Hal #30	1382		278-279	A MC 259586
Hal #31	1382		280-281	A MC 259587
Hal #32	1382		282-283	A MC 259588
Hal #33	1382		284-285	A MC 259589
Hal #34	1382		286-287	A MC 259590
Hal #35	1382		288-289	A MC 259591
Hal #36	1382		290-291	A MC 259592
Tekoa #9	1382		410-411	A MC 259652
Tekoa #10	1382		412-413	A MC 259653
Tekoa #11	1382		414-415	A MC 259654
Tekoa #12	1382		416-417	A MC 259655
Tekoa #13	1382		418-419	A MC 259656

BLM RECEIVED  
 JUL 28 A 9:07  
 OFFICE  
 ENTERED INTO COMPUTER  
 7/31/00  
 ANIZONA

**VERIFIED**  
 Apr 8-1-00

Do Not  
 Index  
 @ County

(41) Kc

EXHIBIT "A"

(page 4)

The following mining claims are located in Sec. 16, 17 & 20, T.2 S., R.12 E., Gila & Salt River Meridian, County of Pinal, State of Arizona:

<u>Lode Claim Name</u>	<u>Book</u>	<u>Recorded Page</u>	<u>B.L.M. Serial #</u>
Magic #1	1382	292-293	A MC 259593
Magic #2	1382	294-295	A MC 259594
Magic #3	1382	296-297	A MC 259595
Magic #4	1382	298-299	A MC 259596
Magic #5	1382	300-301	A MC 259597
Magic #6	1382	302-303	A MC 259598
Magic #7	1382	304-305	A MC 259599
Magic #8	1382	306-307	A MC 259600
Magic #9	1382	308-309	A MC 259601
Magic #10	1382	310-311	A MC 259602
Magic #11	1382	312-313	A MC 259603
Magic #12	1382	314-315	A MC 259604
Magic #13	1382	316-317	A MC 259605
Magic #14	1382	318-319	A MC 259606
Magic #15	1382	320-321	A MC 259607
Magic #23	1382	336-337	A MC 259615
Magic #24	1382	338-339	A MC 259616
Magic #25	1382	340-341	A MC 259617
Magic #26	1382	342-343	A MC 259618
Magic #27	1556	710-711	A MC 289765

RECEIVED  
B.L.M. RECORDS OFFICE  
2000 JUL 28 A 9:07  
PINAL COUNTY ARIZONA

*Do Not Index  
@ County*

*(20) KC*

ENTERED INTO COMPUTER  
*7/31/00*

VERIFIED  
*for 8-1-00*

EXHIBIT "A"

(page 5)

The following mining claims are located in Sec. 12, T.2 S., R.11 E. and Secs. 7 & 8, T.2 S., R.12 E., Gila & Salt River Meridian, County of Pinal, State of Arizona:

<u>Lode Claim Name</u>	<u>Recorded</u>		<u>B.L.M. Serial #</u>
	<u>Book</u>	<u>Page</u>	
Seattle #1	1382	344-345	A MC 259619
Seattle #2	1382	346-347	A MC 259620
Seattle #3	1382	348-349	A MC 259621
Seattle #4	1382	350-351	A MC 259622
Seattle #5	1382	352-353	A MC 259623
Seattle #6	1382	354-355	A MC 259624
Seattle #7	1382	356-357	A MC 259625
Seattle #8	1382	358-359	A MC 259626
Seattle #9	1382	360-361	A MC 259627
Seattle #10	1382	362-363	A MC 259628
Seattle #11	1382	364-365	A MC 259629
Seattle #12	1382	366-367	A MC 259630
Seattle #13	1382	368-369	A MC 259631
Seattle #14	1382	370-371	A MC 259632
Seattle #15	1382	372-373	A MC 259633
Seattle #16	1382	374-375	A MC 259634
Seattle #17	1382	376-377	A MC 259635
Seattle #18	1382	378-379	A MC 259636
Seattle #19	1382	380-381	A MC 259637
Seattle #20	1382	382-383	A MC 259638
Seattle #21	1382	384-385	A MC 259639
Seattle #22	1382	386-387	A MC 259640
Seattle #23	1382	388-389	A MC 259641
Seattle #24	1382	390-391	A MC 259642
Seattle #25	1382	392-393	A MC 259643

*Do Not Index @ County*

RECEIVED  
GILA & SALT RIVER OFFICE  
2008 JUL 28 A 9:07  
PINAL COUNTY ARIZONA

ENTERED INTO COMPUTER

*7/31/00*

VERIFIED

*8-1-00*

*(25) KC*

EXHIBIT "A"

(page 6)

The following mining claims are located in Secs. 8, 17 and 18, T.2 S., R.12 E., Gila & Salt River Meridian, County of Pinal, State of Arizona:

<u>Lode Claim Name</u>	<u>Recorded</u>		<u>B.L.M. Serial #</u>
	<u>Book</u>	<u>Page</u>	
Sil-Flo No. 1	1420	465-466	A MC 265778
Sil-Flo No. 2	1420	467-468	A MC 265779
Sil-Flo No. 3	1420	469-470	A MC 265780
Sil-Flo No. 4	1420	471-472	A MC 265781
Sil-Flo No. 5	1420	473-474	A MC 265782
Sil-Flo No. 6	1420	475-476	A MC 265783
Sil-Flo No. 7	1420	477-478	A MC 265784
Sil-Flo No. 8	1420	479-480	A MC 265785
Sil-Flo No. 9	1420	481-482	A MC 265786
Sil-Flo No. 10	1420	483-484	A MC 265787
Sil-Flo No. 11	1420	485-486	A MC 265788
Sil-Flo No. 12	1420	487-488	A MC 265789
Sil-Flo No. 13	1420	489-490	A MC 265790
Sil-Flo No. 14	1420	491-492	A MC 265791
Sil-Flo No. 15	1420	493-494	A MC 265792
Sil-Flo No. 16	1420	495-496	A MC 265793
Sil-Flo No. 17	1420	497-498	A MC 265794
Sil-Flo No. 18	1420	499-500	A MC 265795

*Do Not Index  
@ County*

RECEIVED  
B.L.M. OFFICE  
PINAL COUNTY, ARIZONA

2009 JUL 28 A 9:07

ENTERED INTO COMPUTER

*L* 7/31/00

VERIFIED

*X* 8-1-00

(18) KC

EXHIBIT "A"

(page 7)

The following mining claims are located in Secs. 15, 16, 21 and 22, T.2 S., R.12 E., Gila & Salt River Meridian, County of Pinal, State of Arizona:

<u>Lode Claim Name</u>	<u>Recorded</u>		<u>B.L.M. Serial #</u>
	<u>Book</u>	<u>Page</u>	
Sil-Flo No. 19	1420	501-502	A MC 265796
Sil-Flo No. 20	1420	503-504	A MC 265797
Sil-Flo No. 21	1420	505-506	A MC 265798
Sil-Flo No. 22	1420	507-508	A MC 265799
Sil-Flo No. 23	1420	509-510	A MC 265800
Sil-Flo No. 24	1420	511-512	A MC 265801
Sil-Flo No. 25	1420	513-514	A MC 265802
Sil-Flo No. 26	1420	515-516	A MC 265803
Sil-Flo No. 27	1420	517-518	A MC 265804
Sil-Flo No. 28	1420	519-520	A MC 265805
Sil-Flo No. 29	1420	521-522	A MC 265806
Sil-Flo No. 30	1420	523-524	A MC 265807
Sil-Flo No. 31	1420	525-526	A MC 265808
Sil-Flo No. 32	1420	527-528	A MC 265809
Sil-Flo No. 33	1420	529-530	A MC 265810
Sil-Flo No. 34	1420	531-532	A MC 265811
Sil-Flo No. 35	1420	533-534	A MC 265812
Sil-Flo No. 36	1396	458-459	A MC 262396
Amended	1420	535-536	
Sil-Flo No. 37	1396	460-461	A MC 262397
Amended	1420	537-538	
Volcano No. 12R	1396	462-463	A MC 262398
Amended	1420	539-540	
(Amended name – Sil Flo No. 38)			
Sil-Flo No. 39	1420	541-542	A MC 265813

*Do Not  
Index  
@ County*

**ENTERED INTO COMPUTER**

*7/31/00*

ARIZONA

2000 JUL 28 9:07

CLERK'S OFFICE

**VERIFIED**

*8-1-00*

*(21) KC*

**United States Department of the Interior  
Bureau of Land Management**  
BUSINESS & SUPPORT SVCS DIV  
222 N CENTRAL AVE  
PHOENIX, AZ 85004 -2203  
Phone: (602) 417-9200

Receipt	
No:	159514

Transaction #: 172523  
Date of Transaction: 07/28/2000

CUSTOMER: WORLD MINERALS INC  
PO BOX 287  
LAGRANDE, OR 97850

LINE #	QTY	COMMODITY / SUBJECT / ACTION / PRODUCT	REMARKS	UNIT PRICE	TOTAL
1	1	LOCATABLE MINERALS / MINING CLAIMS-ACCOUNTS/UNADJUDICATED / MINING CLAIM MONEY RECEIVED (455)	MAINT 2001 (169)	- n/a -	\$16,900.00
<b>TOTAL:</b>					<b>\$16,900.00</b>

PAYMENT INFORMATION			
1	AMOUNT:	\$16,900.00	POSTMARKED: N/A
	TYPE:	CHECK	RECEIVED: 07/28/2000
	CHECK NO:	65940	
	NAME:	WORLD MINERALS INC PO BOX 287 LAGRANDE OR 97850	

REMARKS

CASE SERIAL NUMBER INFORMATION		
TRNS #	LINE #	CASES
172523	1	AMC66077

This receipt was generated by the automated BLM Collections and Billings System and is a paper representation of a portion of the official electronic record contained therein.





# WORLD MINERALS

87677 94569  
90404 89202  
66076 303417

World Minerals Inc.  
Post Office Box 287  
1501 6th Street  
LaGrande, OR 97850  
Tel: 541-963-3987  
Fax: 541-963-3995

July 30, 1999

259557  
265778  
262396  
245404

317479  
319070  
321062  
289764  
301847

U.S. Department of the Interior  
Bureau of Land Management  
Attn: Public Room  
222 N. Central Avenue  
Phoenix, AZ 85004

Aug 16 9 30 AM '99

Gentlemen:

Enclosed are five (5) "Affidavit of Rental Fee Payment" for the period September 1, 1999 to August 31, 2000 with Exhibits "A" attached. These Affidavits pertain to the claims of Harborlite Corporation as follows:

- Harborlite – 2 lodes, 1 mill site
- Bobbie Jo – 10 lodes
- Guzman – 9 lodes, 10 placers
- Nord 135 lodes, 2 mill sites

We are enclosing our check in the amount of \$16,900.00 representing the fee for filing based on \$100.00 per claim rental fees for these 169 claims. Please acknowledge receipt of these rental fees.

Sincerely,  
WORLD MINERALS INC.

Joseph Lévaux  
Chief Geologist

JL/lmc

Enclosures

cc: J. M. Casillas  
L. Lucero

9/14/99  
verified  
SC



**HARBORLITE**® 45156 N. Silver King Road, P.O. Box 960, Superior, Az. 85273

August 18, 1999

U.S. Department of the Interior  
Bureau of Land Management  
Attn: Courtney Davidson  
222 N. Central Avenue  
Phoenix, Az. 85004

Dear Courtney

Enclosed are the Affidavits that should have accompanied check received from Hdqtrs. Copy of cover letter for filing is also included. I believe Corporate has included original cover letter on W.M. Hdqtrs letter head.

Upon filing would you please send a receipt on payment for completion of our paperwork.

Sincerely,

Louis R. Lucero  
Plant Manager

RECEIVED  
LA TONKIN  
AUG 20 10 01 AM '99

STATE OF ARIZONA

COUNTY OF PINAL

)  
)  
)

SS.

RECORDED  
INDEXED  
Aug 20 10 01 AM '99  
COUNTY OF PINAL  
ARIZONA

\*\*\*\*\*

AFFIDAVIT OF RENTAL FEE PAYMENT  
For the period  
September 1, 1999 to August 31, 2000

STATE OF ARIZONA

COUNTY OF MARICOPA

)  
)  
)

SS.

Joseph Lévy, being duly sworn, deposes and says that he is a citizen of the United States and more than twenty-one years of age, and resides at 1606 Walnut Street, La Grande, Oregon 97850, in Union County, State of Oregon, and is personally acquainted with the hereinafter described mining claims situated in the Pioneer Mining District, Pinal County, Arizona, the location notices of which are recorded in the office of the County Recorder of said county as described below:

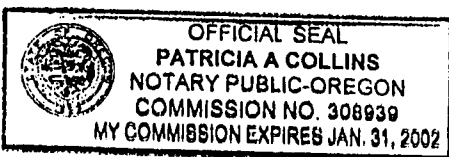
See Exhibit "A" attached

That the owner of said claims (2 lode mining claims and 1 millsite) is Harborlite Corporation, and that the enclosed "rental fees" of \$100.00 per claim for a total of \$300.00 (Three Hundred dollars) were paid by Harborlite Corporation, P.O. Box 960, Superior, AZ 85273, for the purpose of complying with the laws of the United States pertaining to assessment of annual work, and that said lode claims are being held for the valuable mineral contained therein and the millsite for the purpose of enhancing a fines containment area in conjunction with the mining operation. This "rental fee" is required in accordance with the Act of October 5, 1992 (Public Law 102-381, 106 Stat. 1374, 1378-79) and is in lieu of the requirements for performing assessment work under 30 U.S.C. 28-28e and for filing an annual Affidavit of Labor with the proper office of the Bureau of Land Management as outlined under Section 314(a) and (c) of FLPMA and §3833.2.

DATED this 19 day of July, A.D., 1999

Joseph Lévy  
Joseph Lévy

Subscribed and sworn before me this 19 day of July, A.D., 1999



Patricia A. Collins  
Notary Public

EXHIBIT "A"

The following mining claims are located in Secs. 4, 8 & 9, T.2 S., R.12 E., G. & S.R.M., Pioneer Mining District, Pinal County, State of Arizona, the Location Notices are recorded in the office of the County Recorder of said county as described below:

<u>Claim Name</u>	<u>Docket</u>	<u>Page(s)</u>	<u>B.L.M. Serial #</u>
Forgotten Wedge lode	374	545	A MC 66077
MARY T. FRACTION lode	1668	450-451	A MC 303417
HARBORLITE MILLSITE NO. 3A Amended	1781 1797	639-640 124-125	A MC 317479

RECORDED  
AUG 20 10 02 AM '99  
PINAL COUNTY ARIZONA

ENTERED INTO COMPUTER

AUG 13 1999

*LC*

*3-ced*

STATE OF ARIZONA )  
 )  
COUNTY OF PINAL ) SS.

RECORDED  
INDEXED  
AUG 20 10 02 AM '99  
LAND MANAGEMENT

AUG 20 10 02 AM '99

RECORDED  
INDEXED  
AUG 20 10 02 AM '99  
LAND MANAGEMENT

\*\*\*\*\*

AFFIDAVIT OF RENTAL FEE PAYMENT  
For the period  
September 1, 1999 to August 31, 2000

STATE OF ARIZONA )  
 )  
COUNTY OF MARICOPA ) SS.


Joseph Lévy, being duly sworn, deposes and says that he is a citizen of the United States and more than twenty-one years of age, and resides at 1606 Walnut Street, La Grande, Oregon 97850, in Union County, State of Oregon, and is personally acquainted with the hereinafter described mining claims situated in the Pioneer Mining District, Pinal County, Arizona, the location notices of which are recorded in the office of the County Recorder of said county as described below:

See Exhibit "A" attached

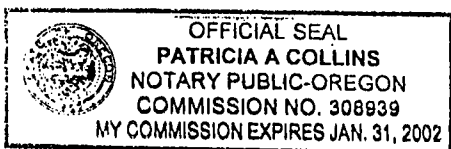
That the owner of said claims (10 lode mining claims) is Lewis and Thomas Williams, and that the enclosed "rental fees" of \$100.00 per claim for a total of \$1,000.00 (One Thousand dollars) were paid by Harborlite Corporation, P.O. Box 960, Superior, AZ 85273, for the purpose of complying with the laws of the United States pertaining to assessment of annual work, and that said claims are being held for the valuable mineral contained therein. This "rental fee" is required in accordance with the Act of October 5, 1992 (Public Law 102-381, 106 Stat. 1374, 1378-79) and is in lieu of the requirements for performing assessment work under 30 U.S.C. 28-28e and for filing an annual Affidavit of Labor with the proper office of the Bureau of Land Management as outlined under Section 314(a) and (c) of FLPMA and §3833.2.

These "rental fees" are being submitted to cover mining claims comprising a contiguous group.

DATED this 19 day of July, A.D., 1999

  
Joseph Lévy

Subscribed and sworn before me this 19 day of July, A.D., 1999



  
Notary Public

EXHIBIT "A"

<u>Lode Claim Name</u>	<u>Loc. Date</u>	<u>Book</u>	<u>Pinal County</u>	<u>B.L.M. Data</u>			<u>Locator</u>
			<u>Page(s)</u>	<u>Filing Date</u>	<u>Serial No.</u>	<u>Date</u>	
Bobbie Jo Perlite No. 1 Amended	10/6/85 1/11/90	1314 1651	459-60 501-02	10/7/85 1/15/90	A MC 245404	11/4/85 2/8/90	Thomas Williams
Bobbie Jo Perlite No. 2 Amended	10/6/85 1/11/90	1314 1651	457-58 503-04	10/7/85 1/15/90	A MC 245405	11/4/85 2/8/90	Thomas Williams
Bobbie Jo Perlite No. 3	10/6/85	1314	455-56	10/7/85	A MC 245406	11/4/85	Thomas Williams
Bobbie Jo Perlite No. 4	10/12/85	1315	788-89	10/15/85	A MC 245407	11/4/85	Thomas Williams
Bobbie Jo Perlite No. 5	10/12/85	1315	790-91	10/15/85	A MC 245408	11/4/85	Thomas Williams
Bobbie Jo Perlite No. 6	10/12/85	1315	792-93	10/15/85	A MC 245409	11/4/85	Thomas Williams
Bobbie Jo Perlite No. 7	10/12/85	1315	796-97	10/15/85	A MC 245410	11/4/85	Thomas Williams
Bobbie Jo Perlite No. 8	10/12/85	1315	794-95	10/15/85	A MC 245411	11/4/85	Thomas Williams
B J No. 9	2/10/90	1657	523-24	2/20/90	A MC 301847	3/2/90	Lewis Williams
B & J No. 10	4/8/92	1817	118-19	4/9/92	A MC 321062	4/30/92	Lewis Williams

ENTERED INTO COMPUTER

APR 19 1993  
JSA

RECEIVED  
BUREAU OF  
LAND MANAGEMENT  
Aug 20 10 02 AM '93

STATE OF ARIZONA )  
 )  
COUNTY OF PINAL ) SS.

RECORDED  
INDEXED  
LAND RECORDS DIVISION  
AUG 20 10 02 AM '99

\*\*\*\*\*

AFFIDAVIT OF RENTAL FEE PAYMENT  
For the period  
September 1, 1999 to August 31, 2000

STATE OF ARIZONA )  
 )  
COUNTY OF MARICOPA ) SS.


Joseph Lévy, being duly sworn, deposes and says that he is a citizen of the United States and more than twenty-one years of age, and resides at 1606 Walnut Street, La Grande, Oregon 97850, in Union County, State of Oregon, and is personally acquainted with the hereinafter described mining claims situated in the Pioneer Mining District, Pinal County, Arizona, the location notices of which are recorded in the office of the County Recorder of said county as described below:

See Exhibit "A" attached

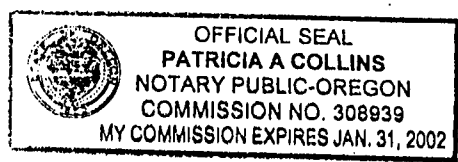
That the owner of said claims (9 "Guzman" lode mining claims) is Harborlite Corporation, P.O. Box 960, Superior, AZ 85273, and that the enclosed "rental fees" of \$100.00 per claim for a total of \$900.00 (Nine Hundred dollars) were paid by Harborlite Corporation, for the purpose of complying with the laws of the United States pertaining to assessment of annual work, and that said claims are being held for the valuable mineral contained therein. This "rental fee" is required in accordance with the Act of October 5, 1992 (Public Law 102-381, 106 Stat. 1374, 1378-79) and is in lieu of the requirements for performing assessment work under 30 U.S.C. 28-28e and for filing an annual Affidavit of Labor with the proper office of the Bureau of Land Management as outlined under Section 314(a) and (c) of FLPMA and §3833.2.

These "rental fees" are being submitted to cover mining claims comprising a contiguous group.

DATED this 19 day of July, A.D., 1999

  
\_\_\_\_\_  
Joseph Lévy

Subscribed and sworn before me this 19 day of July, A.D., 1999




  
\_\_\_\_\_  
Notary Public

EXHIBIT "A"

The following mining claims are located in Sections 8 & 9, T.2 S., R.12 E., Gila & Salt River Meridian, County of Pinal, State of Arizona and are duly recorded as indicated below, at the office of the County Recorder, Pinal County, Arizona:

<u>Lode Name</u>	<u>Book</u>	<u>Page(s)</u>	<u>B.L.M. Serial #</u>	<u>Location Date</u>
I-DO-IT	53	414	A MC 87677	4/13/45
Amended	443	89		
2 <sup>nd</sup> Amended	1618	373-374		
LA CHOLLA	54	119	A MC 87678	12/17/45
Amended	1618	375-376		
HAVALINA No. 2	53	428	A MC 87679	6/04/45
Amended	443	88		
2 <sup>nd</sup> Amended	1618	381-382		
HAVALINA	53	427	A MC 87680	4/11/45
Amended	1618	379-380		
DIVIDE	54	117	A MC 87681	12/06/45
Amended	443	90		
2 <sup>nd</sup> Amended	1618	383-384		
LOOK-OUT-WEDGE	54	351	A MC 87682	3/29/46
Amended	443	91		
2 <sup>nd</sup> Amended	1618	385-386		
ATOMIC BOMB	54	43	A MC 87683	11/13/45
Amended	1618	377-378		
CRUZALITE	438	246	A MC 87684	11/04/65
Amended	1618	387-388		
MARKIE'S FRACTION	267	500	A MC 87685	5/01/60
Amended	1618	389-390		

RECEIVED  
 CLERK OF  
 COUNTY OF  
 PINAL, ARIZONA  
 AUG 20 10 02 AM '99

ENTERED INTO COMPUTER

AUG 19 1999

*Lsa*



STATE OF ARIZONA )  
 )  
COUNTY OF PINAL ) SS.

RECEIVED  
BUREAU OF  
LAND MANAGEMENT  
Aug 23 10 02 AM '99  
STATE OF ARIZONA  
PINAL COUNTY

\*\*\*\*\*

AFFIDAVIT OF RENTAL FEE PAYMENT  
For the period  
September 1, 1999 to August 31, 2000

STATE OF ARIZONA )  
 )  
COUNTY OF MARICOPA ) SS.

Joseph Lévy, being duly sworn, deposes and says that he is a citizen of the United States and more than twenty-one years of age, and resides at 1606 Walnut Street, La Grande, Oregon 97850, in Union County, State of Oregon, and is personally acquainted with the hereinafter described mining claims situated in the Pioneer Mining District, Pinal County, Arizona, the location notices of which are recorded in the office of the County Recorder of said county as described below:

See Exhibit "A" attached


That the owner of said claims (10 "Guzman" placer mining claims) is Harborlite Corporation, P.O. Box 960, Superior, AZ 85273, and that the enclosed "rental fees" of \$100.00 per claim for a total of \$1,000.00 (One Thousand dollars) were paid by Harborlite Corporation, for the purpose of complying with the laws of the United States pertaining to assessment of annual work, and that said claims are being held for the valuable mineral contained therein. This "rental fee" is required in accordance with the Act of October 5, 1992 (Public Law 102-381, 106 Stat. 1374, 1378-79) and is in lieu of the requirements for performing assessment work under 30 U.S.C. 28-28e and for filing an annual Affidavit of Labor with the proper office of the Bureau of Land Management as outlined under Section 314(a) and (c) of FLPMA and §3833.2.

These "rental fees" are being submitted to cover mining claims comprising a contiguous group.

DATED this 19 day of July, A.D., 1999

*Joseph Lévy*  
\_\_\_\_\_  
Joseph Lévy

Subscribed and sworn before me this 19 day of July, A.D., 1999



*Patricia A. Collins*  
\_\_\_\_\_  
Notary Public

EXHIBIT "A"

The following mining claims are located in Sections 8 & 16, T.2 S., R.12 E., Gila & Salt River Meridian, County of Pinal, State of Arizona and are duly recorded as indicated below, at the office of the County Recorder, Pinal County, Arizona:

<u>Placer Claim Name</u>	<u>Legal Description</u> <u>Section 8, T2S R12E</u>	<u>Date</u> <u>Located</u>	<u>Pinal County</u>		<u>BLM</u> <u>AMC#</u>
			<u>Book</u>	<u>Page</u>	
Black Eye	W $\frac{1}{2}$ SE $\frac{1}{4}$ SE $\frac{1}{4}$ NW $\frac{1}{4}$ , SW $\frac{1}{4}$ SE $\frac{1}{4}$ NW $\frac{1}{4}$ , W $\frac{1}{2}$ NW $\frac{1}{4}$ SE $\frac{1}{4}$ NW $\frac{1}{4}$	6/26/65	423	121	90407
Blueberry	NE $\frac{1}{4}$ SE $\frac{1}{4}$ NW $\frac{1}{4}$ E $\frac{1}{2}$ NW $\frac{1}{4}$ SE $\frac{1}{4}$ NW $\frac{1}{4}$ E $\frac{1}{2}$ SW $\frac{1}{4}$ NE $\frac{1}{4}$ NW $\frac{1}{4}$	6/26/65	423	116	90406
Dewdrop	N $\frac{1}{2}$ SW $\frac{1}{4}$ NE $\frac{1}{4}$	6/26/65	423	114	90411
Divide	SE $\frac{1}{4}$ SE $\frac{1}{4}$ NW $\frac{1}{4}$ SE $\frac{1}{4}$ , NE $\frac{1}{4}$ NE $\frac{1}{4}$ SW $\frac{1}{4}$ SE $\frac{1}{4}$ , N $\frac{1}{2}$ NW $\frac{1}{4}$ SE $\frac{1}{4}$ SE $\frac{1}{4}$ , NW $\frac{1}{4}$ NE $\frac{1}{4}$ SE $\frac{1}{4}$ SE $\frac{1}{4}$ , S $\frac{1}{2}$ SW $\frac{1}{4}$ NE $\frac{1}{4}$ SE $\frac{1}{4}$ , SW $\frac{1}{4}$ SE $\frac{1}{4}$ NE $\frac{1}{4}$ SE $\frac{1}{4}$	6/26/65	423	122	90414
Havalina	W $\frac{1}{2}$ NE $\frac{1}{4}$ NW $\frac{1}{4}$ SE $\frac{1}{4}$ , SE $\frac{1}{4}$ NW $\frac{1}{4}$ NW $\frac{1}{4}$ SE $\frac{1}{4}$ , N $\frac{1}{2}$ SE $\frac{1}{4}$ NW $\frac{1}{4}$ SE $\frac{1}{4}$ , SE $\frac{1}{4}$ NE $\frac{1}{4}$ NW $\frac{1}{4}$ SE $\frac{1}{4}$ , SW $\frac{1}{4}$ NW $\frac{1}{4}$ NE $\frac{1}{4}$ SE $\frac{1}{4}$ , NW $\frac{1}{4}$ SW $\frac{1}{4}$ NE $\frac{1}{4}$ SE $\frac{1}{4}$	6/26/65	423	117	90408
Havalina No. 1	N $\frac{1}{2}$ NW $\frac{1}{4}$ NW $\frac{1}{4}$ SE $\frac{1}{4}$ , NE $\frac{1}{4}$ NE $\frac{1}{4}$ SW $\frac{1}{4}$ , E $\frac{1}{2}$ NW $\frac{1}{4}$ NE $\frac{1}{4}$ SW $\frac{1}{4}$	6/26/65	423	118	90409
Havalina No. 2	E $\frac{1}{2}$ SE $\frac{1}{4}$ SE $\frac{1}{4}$ NW $\frac{1}{4}$ , SW $\frac{1}{4}$ SW $\frac{1}{4}$ NE $\frac{1}{4}$ , W $\frac{1}{2}$ SE $\frac{1}{4}$ SW $\frac{1}{4}$ NE $\frac{1}{4}$	6/26/65	423	120	90410
I-DO-IT	E $\frac{1}{2}$ SE $\frac{1}{4}$ SW $\frac{1}{4}$ NE $\frac{1}{4}$ , NW $\frac{1}{4}$ SE $\frac{1}{4}$ NE $\frac{1}{4}$ , W $\frac{1}{2}$ SW $\frac{1}{4}$ SE $\frac{1}{4}$ NE $\frac{1}{4}$	6/26/65	423	119	90412
Look-Out-Wedge	NE $\frac{1}{4}$ NE $\frac{1}{4}$ NW $\frac{1}{4}$ SE $\frac{1}{4}$ , N $\frac{1}{2}$ NW $\frac{1}{4}$ NE $\frac{1}{4}$ SE $\frac{1}{4}$ , SE $\frac{1}{4}$ NW $\frac{1}{4}$ NE $\frac{1}{4}$ SE $\frac{1}{4}$ , W $\frac{1}{2}$ NE $\frac{1}{4}$ NE $\frac{1}{4}$ SE $\frac{1}{4}$ , NE $\frac{1}{4}$ SW $\frac{1}{4}$ NE $\frac{1}{4}$ SE $\frac{1}{4}$ , NW $\frac{1}{4}$ SE $\frac{1}{4}$ NE $\frac{1}{4}$ SE $\frac{1}{4}$	6/26/65	423	123	90413
<u>Section 16, T2S R12E</u>					
Self Protection	SW $\frac{1}{4}$ NE $\frac{1}{4}$ SW $\frac{1}{4}$ NW $\frac{1}{4}$ , W $\frac{1}{2}$ SE $\frac{1}{4}$ SW $\frac{1}{4}$ NW $\frac{1}{4}$ , NW $\frac{1}{4}$ NE $\frac{1}{4}$ NW $\frac{1}{4}$ SW $\frac{1}{4}$ , W $\frac{1}{2}$ E $\frac{1}{2}$ NE $\frac{1}{4}$ SW $\frac{1}{4}$ NW $\frac{1}{4}$ , E $\frac{1}{2}$ NW $\frac{1}{4}$ NE $\frac{1}{4}$ SW $\frac{1}{4}$ NW $\frac{1}{4}$ , E $\frac{1}{2}$ SE $\frac{1}{4}$ NW $\frac{1}{4}$ SW $\frac{1}{4}$ NW $\frac{1}{4}$ , E $\frac{1}{2}$ E $\frac{1}{2}$ SW $\frac{1}{4}$ SW $\frac{1}{4}$ NW $\frac{1}{4}$ , W $\frac{1}{2}$ NE $\frac{1}{4}$ SE $\frac{1}{4}$ SW $\frac{1}{4}$ NW $\frac{1}{4}$ , E $\frac{1}{2}$ NE $\frac{1}{4}$ NW $\frac{1}{4}$ NW $\frac{1}{4}$ SW $\frac{1}{4}$	1/22/51	42	362	89203

RECEIVED  
 COUNTY RECORDER  
 PINAL COUNTY, ARIZONA  
 AUG 20 10 02 AM '99

ENTERED INTO COMPUTER

SEP 14 1999 *LS*

STATE OF ARIZONA )  
                                  )      SS.  
COUNTY OF PINAL    )

REC'D  
STATE OF OREGON  
PINAL COUNTY  
Aug 20 10 02 AM '99  
PIONEER MINING DISTRICT

\*\*\*\*\*

AFFIDAVIT OF RENTAL FEE PAYMENT  
For the period  
September 1, 1999 to August 31, 2000


STATE OF ARIZONA )  
                                  )      SS.  
COUNTY OF MARICOPA )

Joseph Lévy, being duly sworn, deposes and says that he is a citizen of the United States and more than twenty-one years of age, and resides at 1606 Walnut Street, La Grande, Oregon 97850, in Union County, State of Oregon, and is personally acquainted with the hereinafter described millsite claims situated in the Pioneer Mining District, Pinal County, Arizona, the location notices of which are recorded in the office of the County Recorder of said county as described below:

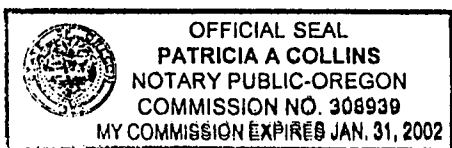
See Exhibit "A" (7 pages) attached

That the owner of said claims (2 mill sites and 135 lodes formerly known as the Nord claims) is Harborlite Corporation, and that the enclosed "rental fees" of \$100.00 per claim for a total of \$13,700.00 (Thirteen Thousand, Seven Hundred dollars) were paid by Harborlite Corporation, P.O. Box 960, Superior, AZ 85273, for the purpose of complying with the laws of the United States pertaining to assessment of annual work, and that said claims are being held for the purpose of mining (on lode claims) and milling (on millsites) perlite ore which is mined on our lode claims. This "rental fee" is required in accordance with the Act of October 5, 1992 (Public Law 102-381, 106 Stat. 1374, 1378-79) and is in lieu of the requirements for performing assessment work under 30 U.S.C. 28-28e and for filing an annual Affidavit of Labor with the proper office of the Bureau of Land Management as outlined under Section 314(a) and (c) of FLPMA and §3833.2.

DATED this 19 day of July, A.D., 1999

  
\_\_\_\_\_  
Joseph Lévy

Subscribed and sworn before me this 19 day of July, A.D., 1999



  
\_\_\_\_\_  
Notary Public

EXHIBIT "A"

(page 1)

The following mining claims are located in Pinal County, State of Arizona, the location notices of which are recorded in the office of the County Recorder of said County as described below:

<u>Claim Name</u>	<u>Book/Docket</u>	<u>Page(s)</u>	<u>B.L.M. Serial #</u>
ROSEMARIE No. 6 Exception lode (situate in Sec.8)	507	87	A MC 66079
Candy Rock Fraction lode (situate in Sec. 16)	1556	712-713	A MC 289764
Lucero millsite (situate in Sec. 4)	1786	558-559	A MC 319070
Cynthia & John millsite (situate in Sec. 4)	993	426-427	A MC 94571

All claims are located in T.2 S., R.12 E., G. & S.R.M.

RECORDED  
INDEXED  
AUG 20 10 02 AM '99  
PINAL COUNTY ARIZONA

ENTERED INTO COMPUTER

*[Handwritten signature]* 11/18/99 *[Handwritten initials]*

EXHIBIT "A"

(page 2)

The following lode mining claims are located in Secs. 8 & 9, T.2 S., R.12 E., Gila & Salt River Meridian, County of Pinal, State of Arizona:

<u>Lode Claim Name</u>	<u>Recorded</u> <u>Book</u>	<u>Page</u>	<u>B.L.M. Serial #</u>
ROSEMARIE No. 1 Exception Amended	500 507	414 86	A MC 66078
ROSEMARIE No. 7 Exception Amended	500 507	420 88	A MC 66080
ROSEMARIE No. 8 Exception Amended Amended	500 507 Doc. 1082-045	421 89	A MC 66081
ROSEMARIE No. 9 Exception Amended	500 507	422 90	A MC 66082
ROSEMARIE No. 10 Exception Amended	500 507	423 91	A MC 66083
ROSEMARIE No. 12 Exception Amended Amended	500 507 Doc. 1082-047	425 92	A MC 66084
ROSEMARIE No. 13 Exception Amended	500 507	426 93	A MC 66085
ROSEMARIE No. 14 Exception Amended	500 507	427 94	A MC 66086

RECORDED  
LA 1082-045  
AUG 20 10 02 AM '99

**ENTERED INTO COMPUTER**

*L* AUG 18 1999 *S*

8

EXHIBIT "A"

(page 3)

The following mining claims are located in Secs. 27, 28, 32, 33 & 34, T.2 S., R.12 E., and Secs. 3 & 4, T.3 S., R12 E., Gila & Salt River Meridian, County of Pinal, State of Arizona:

<u>Lode Claim Name</u>	<u>Book</u>	<u>Recorded</u>	<u>Page</u>	<u>B.L.M. Serial #</u>
Hal #1	1382		220-221	A MC 259557
Hal #2	1382		222-223	A MC 259558
Hal #3	1382		224-225	A MC 259559
Hal #4	1382		226-227	A MC 259560
Hal #5	1382		228-229	A MC 259561
Hal #6	1382		230-231	A MC 259562
Hal #7	1382		232-233	A MC 259563
Hal #8	1382		234-235	A MC 259564
Hal #9	1382		236-237	A MC 259565
Hal #10	1382		238-239	A MC 259566
Hal #11	1382		240-241	A MC 259567
Hal #12	1382		242-243	A MC 259568
Hal #13	1382		244-245	A MC 259569
Hal #14	1382		246-247	A MC 259570
Hal #15	1382		248-249	A MC 259571
Hal #16	1382		250-251	A MC 259572
Hal #17	1382		252-253	A MC 259573
Hal #18	1382		254-255	A MC 259574
Hal #19	1382		256-257	A MC 259575
Hal #20	1382		258-259	A MC 259576
Hal #21	1382		260-261	A MC 259577
Hal #22	1382		262-263	A MC 259578
Hal #23	1382		264-265	A MC 259579
Hal #24	1382		266-267	A MC 259580
Hal #25	1382		268-269	A MC 259581
Hal #26	1382		270-271	A MC 259582
Hal #27	1382		272-273	A MC 259583
Hal #28	1832		274-275	A MC 259584
Hal #29	1382		276-277	A MC 259585
Hal #30	1382		278-279	A MC 259586
Hal #31	1382		280-281	A MC 259587
Hal #32	1382		282-283	A MC 259588
Hal #33	1382		284-285	A MC 259589
Hal #34	1382		286-287	A MC 259590
Hal #35	1382		288-289	A MC 259591
Hal #36	1382		290-291	A MC 259592
Tekoa #9	1382		410-411	A MC 259652
Tekoa #10	1382		412-413	A MC 259653
Tekoa #11	1382		414-415	A MC 259654
Tekoa #12	1382		416-417	A MC 259655
Tekoa #13	1382		418-419	A MC 259656

PINAL COUNTY ARIZONA  
 AUG 20 10 03 AM '99  
 REGISTERED  
 DEPARTMENT OF  
 LAND MANAGEMENT

ENTERED INTO COMPUTER

*[Handwritten signature]*

EXHIBIT "A"

(page 4)

The following mining claims are located in Sec. 16, 17 & 20, T.2 S., R.12 E., Gila & Salt River Meridian, County of Pinal, State of Arizona:

<u>Lode Claim Name</u>	<u>Recorded</u>		<u>B.L.M. Serial #</u>
	<u>Book</u>	<u>Page</u>	
Magic #1	1382	292-293	A MC 259593
Magic #2	1382	294-295	A MC 259594
Magic #3	1382	296-297	A MC 259595
Magic #4	1382	298-299	A MC 259596
Magic #5	1382	300-301	A MC 259597
Magic #6	1382	302-303	A MC 259598
Magic #7	1382	304-305	A MC 259599
Magic #8	1382	306-307	A MC 259600
Magic #9	1382	308-309	A MC 259601
Magic #10	1382	310-311	A MC 259602
Magic #11	1382	312-313	A MC 259603
Magic #12	1382	314-315	A MC 259604
Magic #13	1382	316-317	A MC 259605
Magic #14	1382	318-319	A MC 259606
Magic #15	1382	320-321	A MC 259607
Magic #23	1382	336-337	A MC 259615
Magic #24	1382	338-339	A MC 259616
Magic #25	1382	340-341	A MC 259617
Magic #26	1382	342-343	A MC 259618
Magic #27	1556	710-711	A MC 289765

RECEIVED  
 LAND BUREAU OF  
 PINAL COUNTY, ARIZONA  
 AUG 20 10 03 AM '99

ENTERED INTO COMPUTER

*L* AUG 18 1999 *gc*

EXHIBIT "A"

(page 5)

The following mining claims are located in Sec. 12, T.2 S., R.11 E. and Secs. 7 & 8, T.2 S., R.12 E., Gila & Salt River Meridian, County of Pinal, State of Arizona:

<u>Lode Claim Name</u>	<u>Book</u>	<u>Recorded</u> <u>Page</u>	<u>B.L.M. Serial #</u>
Seattle #1	1382	344-345	A MC 259619
Seattle #2	1382	346-347	A MC 259620
Seattle #3	1382	348-349	A MC 259621
Seattle #4	1382	350-351	A MC 259622
Seattle #5	1382	352-353	A MC 259623
Seattle #6	1382	354-355	A MC 259624
Seattle #7	1382	356-357	A MC 259625
Seattle #8	1382	358-359	A MC 259626
Seattle #9	1382	360-361	A MC 259627
Seattle #10	1382	362-363	A MC 259628
Seattle #11	1382	364-365	A MC 259629
Seattle #12	1382	366-367	A MC 259630
Seattle #13	1382	368-369	A MC 259631
Seattle #14	1382	370-371	A MC 259632
Seattle #15	1382	372-373	A MC 259633
Seattle #16	1382	374-375	A MC 259634
Seattle #17	1382	376-377	A MC 259635
Seattle #18	1382	378-379	A MC 259636
Seattle #19	1382	380-381	A MC 259637
Seattle #20	1382	382-383	A MC 259638
Seattle #21	1382	384-385	A MC 259639
Seattle #22	1382	386-387	A MC 259640
Seattle #23	1382	388-389	A MC 259641
Seattle #24	1382	390-391	A MC 259642
Seattle #25	1382	392-393	A MC 259643

ENTERED INTO COMPUTER

*L* AUG 18 1999 *gc*

STATE OF ARIZONA  
 PHOENIX, ARIZONA  
 RECEIVED  
 BUREAU OF  
 LAND MANAGEMENT  
 AUG 20 10 03 AM '99

2



EXHIBIT "A"

(page 6)

The following mining claims are located in Secs. 8, 17 and 18, T.2 S., R.12 E., Gila & Salt River Meridian, County of Pinal, State of Arizona:

<u>Lode Claim Name</u>	<u>Recorded</u>		<u>B.L.M. Serial #</u>
	<u>Book</u>	<u>Page</u>	
Sil-Flo No. 1	1420	465-466	A MC 265778
Sil-Flo No. 2	1420	467-468	A MC 265779
Sil-Flo No. 3	1420	469-470	A MC 265780
Sil-Flo No. 4	1420	471-472	A MC 265781
Sil-Flo No. 5	1420	473-474	A MC 265782
Sil-Flo No. 6	1420	475-476	A MC 265783
Sil-Flo No. 7	1420	477-478	A MC 265784
Sil-Flo No. 8	1420	479-480	A MC 265785
Sil-Flo No. 9	1420	481-482	A MC 265786
Sil-Flo No. 10	1420	483-484	A MC 265787
Sil-Flo No. 11	1420	485-486	A MC 265788
Sil-Flo No. 12	1420	487-488	A MC 265789
Sil-Flo No. 13	1420	489-490	A MC 265790
Sil-Flo No. 14	1420	491-492	A MC 265791
Sil-Flo No. 15	1420	493-494	A MC 265792
Sil-Flo No. 16	1420	495-496	A MC 265793
Sil-Flo No. 17	1420	497-498	A MC 265794
Sil-Flo No. 18	1420	499-500	A MC 265795

STATE OF ARIZONA  
 PHOENIX OFFICE  
 RECEIVED  
 BUREAU OF  
 LAND MANAGEMENT  
 Aug 20 10 03 AM '99

ENTERED INTO COMPUTER

*L* *Aug 22 1999* *SC*

EXHIBIT "A"

(page 7)

The following mining claims are located in Secs. 15, 16, 21 and 22, T.2 S., R.12 E., Gila & Salt River Meridian, County of Pinal, State of Arizona:

<u>Lode Claim Name</u>	<u>Recorded</u>		<u>B.L.M. Serial #</u>
	<u>Book</u>	<u>Page</u>	
Sil-Flo No. 19	1420	501-502	A MC 265796
Sil-Flo No. 20	1420	503-504	A MC 265797
Sil-Flo No. 21	1420	505-506	A MC 265798
Sil-Flo No. 22	1420	507-508	A MC 265799
Sil-Flo No. 23	1420	509-510	A MC 265800
Sil-Flo No. 24	1420	511-512	A MC 265801
Sil-Flo No. 25	1420	513-514	A MC 265802
Sil-Flo No. 26	1420	515-516	A MC 265803
Sil-Flo No. 27	1420	517-518	A MC 265804
Sil-Flo No. 28	1420	519-520	A MC 265805
Sil-Flo No. 29	1420	521-522	A MC 265806
Sil-Flo No. 30	1420	523-524	A MC 265807
Sil-Flo No. 31	1420	525-526	A MC 265808
Sil-Flo No. 32	1420	527-528	A MC 265809
Sil-Flo No. 33	1420	529-530	A MC 265810
Sil-Flo No. 34	1420	531-532	A MC 265811
Sil-Flo No. 35	1420	533-534	A MC 265812
Sil-Flo No. 36	1396	458-459	A MC 262396
Amended	1420	535-536	
Sil-Flo No. 37	1396	460-461	A MC 262397
Amended	1420	537-538	
Volcano No. 12R	1396	462-463	A MC 262398
Amended	1420	539-540	
(Amended name – Sil Flo No. 38)			
Sil-Flo No. 39	1420	541-542	A MC 265813

ENTERED INTO COMPUTER

*[Handwritten signature]*

RECEIVED  
BUREAU OF  
LAND SURVEY  
PHOENIX, ARIZONA  
Aug 20 10 03 AM '99

UNITED STATES  
DEPARTMENT OF THE INTERIOR  
BUREAU OF LAND MANAGEMENT

RECEIPT AND ACCOUNTING ADVICE

No. 2296737

CD/AZ

08/23/99

Subject: CURRINT MAINTENANCE FEE 00000

E 9 13

18,900.00

Applicant:

HARBOR ITE  
ATTN: LOUIS P LUCERO  
15156 N SILVER KING RD  
SUPERIOR AZ 85073

Remitter:

Assignor:

LEASE MANAGEMENT DATA										
<input type="checkbox"/> NEW <input type="checkbox"/> UPDATE <input type="checkbox"/> PAYMENT										
ORIGINAL SERIAL NO.	ASG.	TYPE	ST.	CTY.	FUND SYMBOL				ACRES/UNITS	RATE
0000 58077 ET AL	1169									
AMOUNT	ANV. DATE	EXP. DATE	BILL CYC.	S/C	DISTRICT	NEXT BILL	MISC. DATA	U of M	ACTUAL UNITS	
ASSIGNMENT SERIAL NO.	ASG.	TYPE	ST.	CTY.	FUND SYMBOL				ACRES/UNITS	RATE
AMOUNT	ANV. DATE	EXP. DATE	BILL CYC.	S/C	DISTRICT	NEXT BILL	MISC. DATA	U of M	ACTUAL UNITS	

APPLY REMITTANCE			
ACTION	FUND SYMBOL	CTY.	AMOUNT
FILING FEE			
RENTAL			
UNEARNED			
REFUND			
TOTAL			
AMOUNT DUE			

Remarks:

BY: \_\_\_\_\_ DATE: \_\_\_\_\_

- Lease in Escrow?
- KGS?                      Of Interest?
- Auto Escalates?            Operating Rights?
- Auto Renew?                Operator
- Bond Filed?

FOR MMS USE ONLY		
BILLEE	NUMBER	FOREST REFUGE
OCS SECTION		
CODE		



# WORLD MINERALS

66076-  
259557-  
265778-  
262396-

303417-  
317479-  
24504-  
301847-

World Minerals Inc.  
Post Office Box 287  
1501 6th Street  
LaGrande, OR 97850  
Tel: 541-963-3987  
Fax: 541-963-3995

August 25, 1998

U.S. Department of the Interior  
Bureau of Land Management  
Attn: Public Room  
222 N. Central Avenue  
Phoenix, AZ 85004

321062-  
87677-  
90404-  
89202-  
94569-  
289764-  
319070-

RECEIVED  
BUREAU OF LAND MANAGEMENT  
AUG 26 9 44 AM '98

Gentlemen:

Enclosed are five (5) "Affidavit of Rental Fee Payment" for the period September 1, 1998 to August 31, 1999 with Exhibits "A" attached. These Affidavits pertain to the claims of Harborlite Corporation as follows:

- Harborlite - 2 lodes, 1 mill site
- Bobbie Jo - 10 lodes
- Guzman - 9 lodes, 10 placers
- Nord 135 lodes, 2 mill sites

We are enclosing our check in the amount of \$16,900.00 representing the fee for filing based on \$100.00 per claim rental fees for these 169 claims. Please acknowledge receipt of these rental fees.

Sincerely,  
WORLD MINERALS INC.

Joseph Lévy  
Chief Geologist

JL/lmc

Enclosures

cc: J. M. Casillas  
L. Lucero

STATE OF ARIZONA )  
 )  
COUNTY OF PINAL ) SS.

RECORDED  
STATE OF ARIZONA  
AUG 26 9 44 AM '98  
COUNTY OF PINAL

\*\*\*\*\*

AFFIDAVIT OF RENTAL FEE PAYMENT  
For the period  
September 1, 1998 to August 31, 1999

STATE OF ARIZONA )  
 )  
COUNTY OF MARICOPA ) SS.

Joseph Lévy, being duly sworn, deposes and says that he is a citizen of the United States and more than twenty-one years of age, and resides at 1606 Walnut Street, La Grande, Oregon 97850, in Union County, State of Oregon, and is personally acquainted with the hereinafter described mining claims situated in the Pioneer Mining District, Pinal County, Arizona, the location notices of which are recorded in the office of the County Recorder of said county as described below:


See Exhibit "A" attached

That the owner of said claims (2 lode mining claims and 1 millsite) is Harborlite Corporation, and that the enclosed "rental fees" of \$100.00 per claim for a total of \$300.00 (Three Hundred dollars) were paid by Harborlite Corporation, P.O. Box 960, Superior, AZ 85273, for the purpose of complying with the laws of the United States pertaining to assessment of annual work, and that said lode claims are being held for the valuable mineral contained therein and the millsite for the purpose of enhancing a fines containment area in conjunction with the mining operation. This "rental fee" is required in accordance with the Act of October 5, 1992 (Public Law 102-381, 106 Stat. 1374, 1378-79) and is in lieu of the requirements for performing assessment work under 30 U.S.C. 28-28e and for filing an annual Affidavit of Labor with the proper office of the Bureau of Land Management as outlined under Section 314(a) and (c) of FLPMA and §3833.2.

DATED this 25 day of August, A.D., 1998

Joseph Lévy  
Joseph Lévy

Subscribed and sworn before me this 25 day of August, A.D., 1998



Theresa Kettler  
Notary Public

ENTERED IN COMPUTER

EXHIBIT "A"

The following mining claims are located in Secs. 4, 8 & 9, T.2 S., R.12 E., G. & S.R.M., Pioneer Mining District, Pinal County, State of Arizona, the Location Notices are recorded in the office of the County Recorder of said county as described below:

<u>Claim Name</u>	<u>Docket</u>	<u>Page(s)</u>	<u>B.L.M. Serial #</u>
Forgotten Wedge lode	374	545	A MC 66077 ✓
MARY T. FRACTION lode	1668	450-451	A MC 303417 ✓
HARBORLITE MILLSITE NO. 3A Amended	1781 1797	639-640 124-125	A MC 317479 ✓

RECEIVED  
FORGOTTEN WEDGE  
AUG 26 9 44 AM '98

VERIFIED

OCT 14 1998

ENTERED IN COMPUTER

AUG 23 1998

3 yfm

STATE OF ARIZONA )  
 )  
COUNTY OF PINAL ) SS.

RECORDED  
L. Williams  
Aug 26 9 44 AM '98

\*\*\*\*\*

AFFIDAVIT OF RENTAL FEE PAYMENT  
For the period  
September 1, 1998 to August 31, 1999

STATE OF ARIZONA )  
 )  
COUNTY OF MARICOPA ) SS.

Joseph Lévy, being duly sworn, deposes and says that he is a citizen of the United States and more than twenty-one years of age, and resides at 1606 Walnut Street, La Grande, Oregon 97850, in Union County, State of Oregon, and is personally acquainted with the hereinafter described mining claims situated in the Pioneer Mining District, Pinal County, Arizona, the location notices of which are recorded in the office of the County Recorder of said county as described below:

See Exhibit "A" attached


That the owner of said claims (10 lode mining claims) is Lewis and Thomas Williams, and that the enclosed "rental fees" of \$100.00 per claim for a total of \$1,000.00 (One Thousand dollars) were paid by Harborlite Corporation, P.O. Box 960, Superior, AZ 85273, for the purpose of complying with the laws of the United States pertaining to assessment of annual work, and that said claims are being held for the valuable mineral contained therein. This "rental fee" is required in accordance with the Act of October 5, 1992 (Public Law 102-381, 106 Stat. 1374, 1378-79) and is in lieu of the requirements for performing assessment work under 30 U.S.C. 28-28e and for filing an annual Affidavit of Labor with the proper office of the Bureau of Land Management as outlined under Section 314(a) and (c) of FLPMA and §3833.2.

These "rental fees" are being submitted to cover mining claims comprising a contiguous group.

DATED this 25 day of August, A.D., 1998

Joseph Lévy  
Joseph Lévy

Subscribed and sworn before me this 25 day of August, A.D., 1998



Theresa Kethler  
Notary Public

EXHIBIT "A"

<u>Lode Claim Name</u>	<u>Loc. Date</u>	<u>Book</u>	<u>Pinal County Page(s)</u>	<u>Filing Date</u>	<u>B.L.M. Data</u>		<u>Locator</u>
					<u>Serial No.</u>	<u>Date</u>	
Bobbie Jo Perlite No. 1 Amended	10/6/85 1/11/90	1314 1651	459-60 501-02	10/7/85 1/15/90	A MC 245404	11/4/85 2/8/90	Thomas Williams
Bobbie Jo Perlite No. 2 Amended	10/6/85 1/11/90	1314 1651	457-58 503-04	10/7/85 1/15/90	A MC 245405	11/4/85 2/8/90	Thomas Williams
Bobbie Jo Perlite No. 3	10/6/85	1314	455-56	10/7/85	A MC 245406	11/4/85	Thomas Williams
Bobbie Jo Perlite No. 4	10/12/85	1315	788-89	10/15/85	A MC 245407	11/4/85	Thomas Williams
Bobbie Jo Perlite No. 5	10/12/85	1315	790-91	10/15/85	A MC 245408	11/4/85	Thomas Williams
Bobbie Jo Perlite No. 6	10/12/85	1315	792-93	10/15/85	A MC 245409	11/4/85	Thomas Williams
Bobbie Jo Perlite No. 7	10/12/85	1315	796-97	10/15/85	A MC 245410	11/4/85	Thomas Williams
Bobbie Jo Perlite No. 8	10/12/85	1315	794-95	10/15/85	A MC 245411	11/4/85	Thomas Williams
B J No. 9	2/10/90	1657	523-24	2/20/90	A MC 301847	3/2/90	Lewis Williams
B & J No. 10	4/8/92	1817	118-19	4/9/92	A MC 321062	4/30/92	Lewis Williams

VERIFIED

10/1 1 4 1993

ENTERED IN COMPUTER

AUG 20 1993

10

RECEIVED  
 AUG 26 1993  
 86. NY 66 6 92 307



STATE OF ARIZONA )  
 )  
COUNTY OF PINAL ) SS.

REC'D  
COUNTY OF PINAL  
Aug 25 9 44 AM '98  
1407 W. WASHINGTON ST. PHOENIX, AZ 85007

\*\*\*\*\*

AFFIDAVIT OF RENTAL FEE PAYMENT  
For the period  
September 1, 1998 to August 31, 1999

STATE OF ARIZONA )  
 )  
COUNTY OF MARICOPA ) SS.

Joseph Lévy, being duly sworn, deposes and says that he is a citizen of the United States and more than twenty-one years of age, and resides at 1606 Walnut Street, La Grande, Oregon 97850, in Union County, State of Oregon, and is personally acquainted with the hereinafter described mining claims situated in the Pioneer Mining District, Pinal County, Arizona, the location notices of which are recorded in the office of the County Recorder of said county as described below:

See Exhibit "A" attached


That the owner of said claims (9 "Guzman" lode mining claims) is Harborlite Corporation, P.O. Box 960, Superior, AZ 85273, and that the enclosed "rental fees" of \$100.00 per claim for a total of \$900.00 (Nine Hundred dollars) were paid by Harborlite Corporation, for the purpose of complying with the laws of the United States pertaining to assessment of annual work, and that said claims are being held for the valuable mineral contained therein. This "rental fee" is required in accordance with the Act of October 5, 1992 (Public Law 102-381, 106 Stat. 1374, 1378-79) and is in lieu of the requirements for performing assessment work under 30 U.S.C. 28-28e and for filing an annual Affidavit of Labor with the proper office of the Bureau of Land Management as outlined under Section 314(a) and (c) of FLPMA and §3833.2.

These "rental fees" are being submitted to cover mining claims comprising a contiguous group.

DATED this 25 day of August, A.D., 1998

Joseph Lévy  
Joseph Lévy

Subscribed and sworn before me this 25 day of August, A.D., 1998



Theresa Kethler  
Notary Public

EXHIBIT "A"

The following mining claims are located in Sections 8 & 9, T.2 S., R.12 E., Gila & Salt River Meridian, County of Pinal, State of Arizona and are duly recorded as indicated below, at the office of the County Recorder, Pinal County, Arizona:

<u>Lode Name</u>	<u>Book</u>	<u>Page(s)</u>	<u>B.L.M. Serial #</u>	<u>Location Date</u>
I-DO-IT	53	414	A MC 87677	4/13/45
Amended	443	89		
2 <sup>nd</sup> Amended	1618	373-374		
LA CHOLLA	54	119	A MC 87678	12/17/45
Amended	1618	375-376		
HAVALINA No. 2	53	428	A MC 87679	6/04/45
Amended	443	88		
2 <sup>nd</sup> Amended	1618	381-382		
HAVALINA	53	427	A MC 87680	4/11/45
Amended	1618	379-380		
DIVIDE	54	117	A MC 87681	12/06/45
Amended	443	90		
2 <sup>nd</sup> Amended	1618	383-384		
LOOK-OUT-WEDGE	54	351	A MC 87682	3/29/46
Amended	443	91		
2 <sup>nd</sup> Amended	1618	385-386		
ATOMIC BOMB	54	43	A MC 87683	11/13/45
Amended	1618	377-378		
CRUZALITE	438	246	A MC 87684	11/04/65
Amended	1618	387-388		
MARKIE'S FRACTION	267	500	A MC 87685	5/01/60
Amended	1618	389-390		

COUNTY OF PINAL  
 RECORDER  
 AUG 26 9 44 AM '98  
 PINAL COUNTY ARIZONA

**VERIFIED**

OCT 14 1998

**ENTERED IN COMPUTER**

AUG 23 1998

STATE OF ARIZONA )  
 )  
COUNTY OF PINAL ) SS.

RECEIVED  
CLERK OF SUPERIOR COURT  
Aug 26 9 44 AM '99  
PINAL COUNTY ARIZONA

\*\*\*\*\*

AFFIDAVIT OF RENTAL FEE PAYMENT  
For the period  
September 1, 1998 to August 31, 1999

STATE OF ARIZONA )  
 )  
COUNTY OF MARICOPA ) SS.


Joseph Lévy, being duly sworn, deposes and says that he is a citizen of the United States and more than twenty-one years of age, and resides at 1606 Walnut Street, La Grande, Oregon 97850, in Union County, State of Oregon, and is personally acquainted with the hereinafter described mining claims situated in the Pioneer Mining District, Pinal County, Arizona, the location notices of which are recorded in the office of the County Recorder of said county as described below:

See Exhibit "A" attached


That the owner of said claims (10 "Guzman" placer mining claims) is Harborlite Corporation, P.O. Box 960, Superior, AZ 85273, and that the enclosed "rental fees" of \$100.00 per claim for a total of \$1,000.00 (One Thousand dollars) were paid by Harborlite Corporation, for the purpose of complying with the laws of the United States pertaining to assessment of annual work, and that said claims are being held for the valuable mineral contained therein. This "rental fee" is required in accordance with the Act of October 5, 1992 (Public Law 102-381, 106 Stat. 1374, 1378-79) and is in lieu of the requirements for performing assessment work under 30 U.S.C. 28-28e and for filing an annual Affidavit of Labor with the proper office of the Bureau of Land Management as outlined under Section 314(a) and (c) of FLPMA and §3833.2.

These "rental fees" are being submitted to cover mining claims comprising a contiguous group.

DATED this 25 day of August, A.D., 1998

  
Joseph Lévy

Subscribed and sworn before me this 25 day of August, A.D., 1998




  
Notary Public

EXHIBIT "A"

The following mining claims are located in Sections 8 & 16, T.2 S., R.12 E., Gila & Salt River Meridian, County of Pinal, State of Arizona and are duly recorded as indicated below, at the office of the County Recorder, Pinal County, Arizona:

<u>Placer Claim Name</u>	<u>Legal Description</u> <u>Section 8, T2S R12E</u>	<u>Date</u> <u>Located</u>	<u>Pinal County</u>		<u>BLM</u> <u>AMC#</u>
			<u>Book</u>	<u>Page</u>	
Black Eye	W½ SE¼ SE¼ NW¼, SW¼ SE¼ NW¼, W½ NW¼ SE¼ NW¼	6/26/65	423	121	90407
Blueberry	NE¼ SE¼ NW¼ E½ NW¼ SE¼ NW¼ E½ SW¼ NE¼ NW¼	6/26/65	423	116	90406
Dewdrop	N½ SW¼ NE¼	6/26/65	423	114	90411
Divide	SE¼ SE¼ NW¼ SE¼, NE¼ NE¼ SW¼ SE¼, N½ NW¼ SE¼ SE¼, NW¼ NE¼ SE¼ SE¼, S¼ SW¼ NE¼ SE¼, SW¼ SE¼ NE¼ SE¼	6/26/65	423	122	90414
Havalina	W½ NE¼ NW¼ SE¼, SE¼ NW¼ NW¼ SE¼, N½ SE¼ NW¼ SE¼, SE¼ NE¼ NW¼ SE¼, SW¼ NW¼ NE¼ SE¼, NW¼ SW¼ NE¼ SE¼	6/26/65	423	117	90408
Havalina No. 1	N½ NW¼ NW¼ SE¼, NE¼ NE¼ SW¼, E½ NW¼ NE¼ SW¼	6/26/65	423	118	90409
Havalina No. 2	E½ SE¼ SE¼ NW¼, SW¼ SW¼ NE¼, W½ SE¼ SW¼ NE¼	6/26/65	423	120	90410
I-DO-IT	E½ SE¼ SW¼ NE¼, NW¼ SE¼ NE¼, W½ SW¼ SE¼ NE¼	6/26/65	423	119	90412
Look-Out-Wedge	NE¼ NE¼ NW¼ SE¼, N½ NW¼ NE¼ SE¼, SE¼ NW¼ NE¼ SE¼, W½ NE¼ NE¼ SE¼, NE¼ SW¼ NE¼ SE¼, NW¼ SE¼ NE¼ SE¼	6/26/65	423	123	90413
<u>Section 16, T2S R12E</u>					
Self Protection	SW¼ NE¼ SW¼ NW¼, W½ SE¼ SW¼ NW¼, NW¼ NE¼ NW¼ SW¼, W½ E½ NE¼ SW¼ NW¼, E½ NW¼ NE¼ SW¼ NW¼, E½ SE¼ NW¼ SW¼ NW¼, E½ E½ SW¼ SW¼ NW¼, W½ NE¼ SE¼ SW¼ NW¼, E½ NE¼ NW¼ NW¼ SW¼	1/22/51	42	362	89203

RECEIVED  
 COUNTY RECORDER  
 PINAL COUNTY ARIZONA  
 AUG 26 5 45 AM '98

**VERIFIED**  
 OCT 15 1998

ENTERED IN COMPUTER  
 11/12/98

STATE OF ARIZONA )  
 )  
COUNTY OF PINAL ) SS.

RECEIVED  
COUNTY CLERK  
PINAL COUNTY  
Aug 25 9 45 AM '98

\*\*\*\*\*

AFFIDAVIT OF RENTAL FEE PAYMENT  
For the period  
September 1, 1998 to August 31, 1999

STATE OF ARIZONA )  
 )  
COUNTY OF MARICOPA ) SS.

Joseph Lévy, being duly sworn, deposes and says that he is a citizen of the United States and more than twenty-one years of age, and resides at 1606 Walnut Street, La Grande, Oregon 97850, in Union County, State of Oregon, and is personally acquainted with the hereinafter described millsite claims situated in the Pioneer Mining District, Pinal County, Arizona, the location notices of which are recorded in the office of the County Recorder of said county as described below:

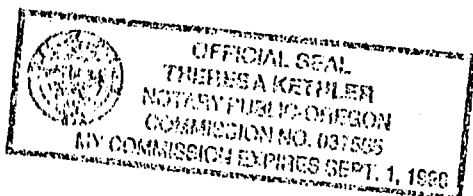
See Exhibit "A" (7 pages) attached

That the owner of said claims (2 mill sites and 135 lodes formerly known as the Nord claims) is Harborlite Corporation, and that the enclosed "rental fees" of \$100.00 per claim for a total of \$13,700.00 (Thirteen Thousand, Seven Hundred dollars) were paid by Harborlite Corporation, P.O. Box 960, Superior, AZ 85273, for the purpose of complying with the laws of the United States pertaining to assessment of annual work, and that said claims are being held for the purpose of mining (on lode claims) and milling (on millsites) perlite ore which is mined on our lode claims. This "rental fee" is required in accordance with the Act of October 5, 1992 (Public Law 102-381, 106 Stat. 1374, 1378-79) and is in lieu of the requirements for performing assessment work under 30 U.S.C. 28-28e and for filing an annual Affidavit of Labor with the proper office of the Bureau of Land Management as outlined under Section 314(a) and (c) of FLPMA and §3833.2.

DATED this 25 day of August, A.D., 1998

Joseph Lévy  
Joseph Lévy

Subscribed and sworn before me this 25 day of August, A.D., 1998



Theresa Kethler  
Notary Public

EXHIBIT "A"

(page 1)

The following mining claims are located in Pinal County, State of Arizona, the location notices of which are recorded in the office of the County Recorder of said County as described below:

<u>Claim Name</u>	<u>Book/Docket</u>	<u>Page(s)</u>	<u>B.L.M. Serial #</u>
ROSEMARIE No. 6 Exception lode (situate in Sec.8)	507	87	A MC 66079 ✓
Candy Rock Fraction lode (situate in Sec. 16)	1556	712-713	A MC 289764 ✓
Lucero millsite (situate in Sec. 4)	1786	558-559	A MC 319070 ✓
Cynthia & John millsite (situate in Sec. 4)	993	426-427	A MC 94571 ✓

All claims are located in T.2 S., R.12 E., G. & S.R.M.

RECEIVED  
COUNTY RECORDER  
PINAL COUNTY ARIZONA  
AUG 26 9 45 AM '99

**VERIFIED**

*Handwritten signature*

ENTERED IN COMPUTER

*Handwritten signature*

AUG 26 1998 4

EXHIBIT "A"

(page 2)

The following lode mining claims are located in Secs. 8 & 9, T.2 S., R.12 E., Gila & Salt River Meridian, County of Pinal, State of Arizona:

<u>Lode Claim Name</u>	<u>Recorded</u>		<u>B.L.M. Serial #</u>
	<u>Book</u>	<u>Page</u>	
ROSEMARIE No. 1 Exception	500	414	A MC 66078
Amended	507	86	
ROSEMARIE No. 7 Exception	500	420	A MC 66080
Amended	507	88	
ROSEMARIE No. 8 Exception	500	421	A MC 66081
Amended	507	89	
Amended	Doc. 1082-045		
ROSEMARIE No. 9 Exception	500	422	A MC 66082
Amended	507	90	
ROSEMARIE No. 10 Exception	500	423	A MC 66083
Amended	507	91	
ROSEMARIE No. 12 Exception	500	425	A MC 66084
Amended	507	92	
Amended	Doc. 1082-047		
ROSEMARIE No. 13 Exception	500	426	A MC 66085
Amended	507	93	
ROSEMARIE No. 14 Exception	500	427	A MC 66086
Amended	507	94	

RECEIVED  
 LAND OFFICE  
 AUG 26 9 45 AM '98  
 PINAL COUNTY ARIZONA

VERIFIED  
 OCT 15 1998

ENTERED IN COMPUTER

AUG 28 1998

EXHIBIT "A"

(page 3)

The following mining claims are located in Secs. 27, 28, 32, 33 & 34, T.2 S., R.12 E., and Secs. 3 & 4, T.3 S., R12 E., Gila & Salt River Meridian, County of Pinal, State of Arizona:

<u>Lode Claim Name</u>	<u>Book</u>	<u>Recorded</u>	<u>Page</u>	<u>B.L.M. Serial #</u>
Hal #1	1382		220-221	A MC 259557
Hal #2	1382		222-223	A MC 259558
Hal #3	1382		224-225	A MC 259559
Hal #4	1382		226-227	A MC 259560
Hal #5	1382		228-229	A MC 259561
Hal #6	1382		230-231	A MC 259562
Hal #7	1382		232-233	A MC 259563
Hal #8	1382		234-235	A MC 259564
Hal #9	1382		236-237	A MC 259565
Hal #10	1382		238-239	A MC 259566
Hal #11	1382		240-241	A MC 259567
Hal #12	1382		242-243	A MC 259568
Hal #13	1382		244-245	A MC 259569
Hal #14	1382		246-247	A MC 259570
Hal #15	1382		248-249	A MC 259571
Hal #16	1382		250-251	A MC 259572
Hal #17	1382		252-253	A MC 259573
Hal #18	1382		254-255	A MC 259574
Hal #19	1382		256-257	A MC 259575
Hal #20	1382		258-259	A MC 259576
Hal #21	1382		260-261	A MC 259577
Hal #22	1382		262-263	A MC 259578
Hal #23	1382		264-265	A MC 259579
Hal #24	1382		266-267	A MC 259580
Hal #25	1382		268-269	A MC 259581
Hal #26	1382		270-271	A MC 259582
Hal #27	1382		272-273	A MC 259583
Hal #28	1832		274-275	A MC 259584
Hal #29	1382		276-277	A MC 259585
Hal #30	1382		278-279	A MC 259586
Hal #31	1382		280-281	A MC 259587
Hal #32	1382		282-283	A MC 259588
Hal #33	1382		284-285	A MC 259589
Hal #34	1382		286-287	A MC 259590
Hal #35	1382		288-289	A MC 259591
Hal #36	1382		290-291	A MC 259592
Tekoa #9	1382		410-411	A MC 259652
Tekoa #10	1382		412-413	A MC 259653
Tekoa #11	1382		414-415	A MC 259654
Tekoa #12	1382		416-417	A MC 259655
Tekoa #13	1382		418-419	A MC 259656

RECEIVED  
 COUNTY OF PINAL  
 AUG 26 9 45 AM '99

**VERIFIED**

ENTERED IN COMPUTER

AUG 26 1999



EXHIBIT "A"

(page 4)

The following mining claims are located in Sec. 16, 17 & 20, T.2 S., R.12 E., Gila & Salt River Meridian, County of Pinal, State of Arizona:

<u>Lode Claim Name</u>	<u>Recorded</u>		<u>B.L.M. Serial #</u>
	<u>Book</u>	<u>Page</u>	
Magic #1	1382	292-293	A MC 259593
Magic #2	1382	294-295	A MC 259594
Magic #3	1382	296-297	A MC 259595
Magic #4	1382	298-299	A MC 259596
Magic #5	1382	300-301	A MC 259597
Magic #6	1382	302-303	A MC 259598
Magic #7	1382	304-305	A MC 259599
Magic #8	1382	306-307	A MC 259600
Magic #9	1382	308-309	A MC 259601
Magic #10	1382	310-311	A MC 259602
Magic #11	1382	312-313	A MC 259603
Magic #12	1382	314-315	A MC 259604
Magic #13	1382	316-317	A MC 259605
Magic #14	1382	318-319	A MC 259606
Magic #15	1382	320-321	A MC 259607
Magic #23	1382	336-337	A MC 259615
Magic #24	1382	338-339	A MC 259616
Magic #25	1382	340-341	A MC 259617
Magic #26	1382	342-343	A MC 259618
Magic #27	1556	710-711	A MC 289765

*closed*  
 AUG 25 9 45 AM '99  
 RECEIVED  
 U.S. DEPARTMENT OF THE INTERIOR  
 BUREAU OF LAND MANAGEMENT

**VERIFIED**

OCT 15 1998

ENTERED IN COMPUTER

AUG 28 1998

EXHIBIT "A"

(page 5)

The following mining claims are located in Sec. 12, T.2 S., R.11 E. and Secs. 7 & 8, T.2 S., R.12 E., Gila & Salt River Meridian, County of Pinal, State of Arizona:

<u>Lode Claim Name</u>	<u>Recorded</u>		<u>B.L.M. Serial #</u>
	<u>Book</u>	<u>Page</u>	
Seattle #1	1382	344-345	A MC 259619
Seattle #2	1382	346-347	A MC 259620
Seattle #3	1382	348-349	A MC 259621
Seattle #4	1382	350-351	A MC 259622
Seattle #5	1382	352-353	A MC 259623
Seattle #6	1382	354-355	A MC 259624
Seattle #7	1382	356-357	A MC 259625
Seattle #8	1382	358-359	A MC 259626
Seattle #9	1382	360-361	A MC 259627
Seattle #10	1382	362-363	A MC 259628
Seattle #11	1382	364-365	A MC 259629
Seattle #12	1382	366-367	A MC 259630
Seattle #13	1382	368-369	A MC 259631
Seattle #14	1382	370-371	A MC 259632
Seattle #15	1382	372-373	A MC 259633
Seattle #16	1382	374-375	A MC 259634
Seattle #17	1382	376-377	A MC 259635
Seattle #18	1382	378-379	A MC 259636
Seattle #19	1382	380-381	A MC 259637
Seattle #20	1382	382-383	A MC 259638
Seattle #21	1382	384-385	A MC 259639
Seattle #22	1382	386-387	A MC 259640
Seattle #23	1382	388-389	A MC 259641
Seattle #24	1382	390-391	A MC 259642
Seattle #25	1382	392-393	A MC 259643

*Columbiana  
Co. 1876  
Book 1382*

RECORDED  
AUG 26 9 45 AM '99  
L. J. BROWN  
REGISTERED

**VERIFIED**

001 13 593

ENTERED IN COMPUTER

AUG 27 1999

25

EXHIBIT "A"

(page 6)

The following mining claims are located in Secs. 8, 17 and 18, T.2 S., R.12 E., Gila & Salt River Meridian, County of Pinal, State of Arizona:

<u>Lode Claim Name</u>	<u>Recorded</u>		<u>B.L.M. Serial #</u>
	<u>Book</u>	<u>Page</u>	
Sil-Flo No. 1	1420	465-466	A MC 265778
Sil-Flo No. 2	1420	467-468	A MC 265779
Sil-Flo No. 3	1420	469-470	A MC 265780
Sil-Flo No. 4	1420	471-472	A MC 265781
Sil-Flo No. 5	1420	473-474	A MC 265782
Sil-Flo No. 6	1420	475-476	A MC 265783
Sil-Flo No. 7	1420	477-478	A MC 265784
Sil-Flo No. 8	1420	479-480	A MC 265785
Sil-Flo No. 9	1420	481-482	A MC 265786
Sil-Flo No. 10	1420	483-484	A MC 265787
Sil-Flo No. 11	1420	485-486	A MC 265788
Sil-Flo No. 12	1420	487-488	A MC 265789
Sil-Flo No. 13	1420	489-490	A MC 265790
Sil-Flo No. 14	1420	491-492	A MC 265791
Sil-Flo No. 15	1420	493-494	A MC 265792
Sil-Flo No. 16	1420	495-496	A MC 265793
Sil-Flo No. 17	1420	497-498	A MC 265794
Sil-Flo No. 18	1420	499-500	A MC 265795

778-213

RECEIVED  
LAND SURVEY  
AUG 26 9 45 AM '99

**VERIFIED**  
OCT 15 1998

ENTERED IN COMPUTER

AUG 22 1998

EXHIBIT "A"

(page 7)

The following mining claims are located in Secs. 15, 16, 21 and 22, T.2 S., R.12 E., Gila & Salt River Meridian, County of Pinal, State of Arizona:

<u>Lode Claim Name</u>	<u>Recorded</u>		<u>B.L.M. Serial #</u>
	<u>Book</u>	<u>Page</u>	
Sil-Flo No. 19	1420	501-502	A MC 265796
Sil-Flo No. 20	1420	503-504	A MC 265797
Sil-Flo No. 21	1420	505-506	A MC 265798
Sil-Flo No. 22	1420	507-508	A MC 265799
Sil-Flo No. 23	1420	509-510	A MC 265800
Sil-Flo No. 24	1420	511-512	A MC 265801
Sil-Flo No. 25	1420	513-514	A MC 265802
Sil-Flo No. 26	1420	515-516	A MC 265803
Sil-Flo No. 27	1420	517-518	A MC 265804
Sil-Flo No. 28	1420	519-520	A MC 265805
Sil-Flo No. 29	1420	521-522	A MC 265806
Sil-Flo No. 30	1420	523-524	A MC 265807
Sil-Flo No. 31	1420	525-526	A MC 265808
Sil-Flo No. 32	1420	527-528	A MC 265809
Sil-Flo No. 33	1420	529-530	A MC 265810
Sil-Flo No. 34	1420	531-532	A MC 265811
Sil-Flo No. 35	1420	533-534	A MC 265812
Sil-Flo No. 36	1396	458-459	A MC 262396
Amended	1420	535-536	
Sil-Flo No. 37	1396	460-461	A MC 262397
Amended	1420	537-538	
Volcano No. 12R	1396	462-463	A MC 262398
Amended	1420	539-540	
(Amended name – Sil Flo No. 38)			
Sil-Flo No. 39	1420	541-542	A MC 265813

RECEIVED  
 LAND OFFICE  
 AUG 26 9 45 AM '99  
 PINAL COUNTY, ARIZONA

**VERIFIED**  
 OCT 15 1998

**ENTERED IN COMPUTER**

UNITED STATES  
DEPARTMENT OF THE INTERIOR  
BUREAU OF LAND MANAGEMENT

RECEIPT AND ACCOUNTING ADVICE

No. 2389717

ST/AZ

08/27/98

Subject: CLAIM MAINTENANCE FEE 1999 (1699)

2 28 13

16,900.00 ✓

Applicant:

WORLD MINERALS INC  
P O BOX 287  
LA GRANDE, OR 97050

OH # 058511

Remitter: 541 563-3967

HARBORITE PERLITE INC

Assignor:

LEASE MANAGEMENT DATA										
<input type="checkbox"/> NEW <input type="checkbox"/> UPDATE <input type="checkbox"/> PAYMENT										
ORIGINAL SERIAL NO.	ASG.	TYPE	ST.	CTY.	FUND SYMBOL			ACRES/UNITS	RATE	
GMC 66877 ET AL										
AMOUNT	ANV. DATE	EXP. DATE	BILL CYC.	S/C	DISTRICT	NEXT BILL	MISC. DATA	U of M	ACTUAL UNITS	
ASSIGNMENT SERIAL NO.	ASG.	TYPE	ST.	CTY.	FUND SYMBOL			ACRES/UNITS	RATE	
AMOUNT	ANV. DATE	EXP. DATE	BILL CYC.	S/C	DISTRICT	NEXT BILL	MISC. DATA	U of M	ACTUAL UNITS	

APPLY REMITTANCE

ACTION	FUND SYMBOL	CTY.	AMOUNT
FILING FEE			
RENTAL			
UNEARNED			
REFUND			
TOTAL			
AMOUNT DUE			

Remarks:

BY:

DATE:

- Lease in Escrow?
- KGS?
- Auto Escalates?
- Auto Renew?

- Of Interest?
- Operating Rights?
- Operator
- Bond Filed?

FOR MMS USE ONLY

BILLEE	FOREST REFUGE
NUMBER	
OCS SECTION	
CODE	

**DEL TIERRA ENGINEERING & MINING CORP.**

HARVEY W. SMITH, E.M. PRESIDENT

Registered Mining Engineer  
U.S. Approved Title Abstracter

U.S. Mineral Surveyor  
Registered Land Surveyor

4413 N. Saddlebag Trail Ste 1

Scottsdale, Arizona 85251

Tel. 602 / 946-3996

FAX 602 / 946-3985

August 27, 1997

U. S. Department of the Interior  
Bureau of Land Management  
P. O. Box 1552  
Phoenix, AZ 85001-1552

Gentlemen:

Enclosed are five (5) "Affidavit of Rental Fee Payment" for the period September 1, 1997 to August 31, 1998 with Exhibits "A" attached. These Affidavits pertain to the claims of Harborlite Corporation as follows:

- Harborlite - 2 lodes, 1 millsite
- Bobbie Jo - 10 lodes
- Guzman - 9 lodes, 10 placers
- Nord 135 lodes, 2 millsites

We are enclosing our check in the amount of \$ 16,900.00 representing the fee for filing based on \$ 100.00 per claim rental fees for these 169 claims. Please acknowledge receipt of these rental fees.

Sincerely,



Harvey W. Smith, E.M.  
President

HWS/hm

Enclosures - hand carried

15 Lead #'s



- 66076
- 89202
- 90404
- 94569
- 87677
- 245404
- 259557
- 262396
- 265778
- 289764
- 301847
- 303417
- 317479
- 319070

321062

PHOENIX, ARIZONA

Aug 29 2 05 PM '97

RECEIVED  
BLM ARIZONA SERVICE

PA 9/25.  
msh

STATE OF ARIZONA )  
                          ) SS.  
COUNTY OF PINAL )

\*\*\*\*\*

AFFIDAVIT OF RENTAL FEE PAYMENT  
For the period  
September 1, 1997 to August 31, 1998


STATE OF ARIZONA )  
                          ) SS.  
COUNTY OF MARICOPA )

Harvey Smith, being duly sworn, deposes and says that he is a citizen of the United States and more than twenty-one years of age, and resides at 8953 E. Captain Dreyfus Ave., Scottsdale, Arizona 85260, in Maricopa County, State of Arizona, and is personally acquainted with the hereinafter described mining claims situated in the Pioneer Mining District, Pinal County, Arizona, the location notices of which are recorded in the office of the County Recorder of said county as described below:

See Exhibit "A" attached

That the owner of said claims (2 lode mining claims and 1 millsite) is Harborlite Corporation, and that the enclosed "rental fees" of \$100.00 per claim for a total of \$300.00 (Three Hundred dollars) were paid by Harborlite Corporation, P. O. Box 960, Superior, AZ 85273, for the purpose of complying with the laws of the United States pertaining to assessment of annual work, and that said lode claims are being held for the valuable mineral contained therein and the millsite for the purpose of enhancing a fines containment area in conjunction with the mining operation. This "rental fee" is required in accordance with the Act of October 5, 1992 (Public Law 102-381, 106 Stat. 1374, 1378-79) and is in lieu of the requirements for performing assessment work under 30 U.S.C.28-28e and for filing an annual Affidavit of Labor with the proper office of the Bureau of Land Management as outlined under section 314(a) and (c) of FLPMA and §3833.2.

DATED this 25 day of Aug., A.D., 1997

  
\_\_\_\_\_  
Harvey W. Smith

Subscribed and sworn before me this 25 day of Aug., A.D., 1997

  
\_\_\_\_\_  
Notary Public

RECEIVED  
AZ STATE OFFICE  
16. 05 2 29  
PHOENIX, ARIZONA

NOTARY PUBLIC  
STATE OF ARIZONA  
County of Maricopa  
HELEN McMILLAN  
My Commission Expires July 4, 2000

June 30

EXHIBIT "A"

The following claims are located in Secs. 4, 8 & 9, T.2 S., R.12 E., G.& S.R.M., Pioneer Mining District, Pinal County, State of Arizona, the Location Notices are recorded in the office of the County Recorder of said county as described below:

<u>Claim Name</u>	<u>Docket</u>	<u>Page(s)</u>	<u>B.L.M. Serial Number</u>
Forgotten Wedge lode	374	545	A MC 66077
MARY T. FRACTION lode	1668	450-451	A MC 303417
HARBORLITE MILLSITE NO. 3A Amended	1781 1797	639-640 124-125	A MC 317479

3 p2

RECEIVED  
B.L.M. AZ STATE OFFICE  
Aug 29 2 05 PM '97  
PHOENIX, ARIZONA



STATE OF ARIZONA )  
COUNTY OF PINAL ) SS.

\*\*\*\*\*

AFFIDAVIT OF RENTAL FEE PAYMENT  
For the period  
September 1, 1997 to August 31, 1998

STATE OF ARIZONA )  
COUNTY OF MARICOPA ) SS.

Harvey Smith, being duly sworn, deposes and says that he is a citizen of the United States and more than twenty-one years of age, and resides at 8953 E. Captain Dreyfus Ave., Scottsdale, Arizona 85260, in Maricopa County, State of Arizona, and is personally acquainted with the hereinafter described millsite claims situated in the Pioneer Mining District, Pinal County, Arizona, the location notices of which are recorded in the office of the County Recorder of said county as described below:

See Exhibit "A" attached

That the owner of said claims (9 "Guzman" lode mining claims) is Harborlite Corporation, and that the enclosed "rental fees" of \$100.00 per claim for a total of \$ 900.00 (Nine Hundred dollars) were paid by Harborlite Corporation, P. O. Box 960, Superior, AZ 85273 for the purpose of complying with the laws of the United States pertaining to assessment of annual work, and that said claims are being held for the purpose of mining (on lode claims) and milling (on millsites) perlite ore which is mined on our lode claims. This "rental fee" is required in accordance with the Act of October 5, 1992 (Public Law 102-381, 106 Stat. 1374, 1378-79) and is in lieu of the requirements for performing assessment work under 30 U.S.C.28-28e and for filing an annual Affidavit of Labor with the proper office of the Bureau of Land Management as outlined under section 314(a) and (c) of FLPMA and §3833.2.

These "rental fees" are being submitted to cover mining claims comprising a contiguous group.

DATED this 25 day of Aug, A.D., 1997

RECEIVED  
S.L.H. AZ STATE OFFICE  
Aug 29 2 05 PM '97  
PHOENIX, ARIZONA

Harvey W. Smith  
Harvey W. Smith

Subscribed and sworn before me this 25 day of Aug, A.D., 1997

NOTARY PUBLIC  
STATE OF ARIZONA  
County of Maricopa  
HELEN McMILLAN  
My Commission Expires July 1, 2000

Helen McMILLAN  
Notary Public

June 30

EXHIBIT "A"

The following mining claims are located in sections 8 & 9, T.2 S., R.12 E., Gila & Salt River Meridian, County of Pinal, State of Arizona and are duly recorded as indicated below, at the office of the County Recorder, Pinal County, Arizona:

<u>Lode Name</u>	<u>Book</u>	<u>Page(s)</u>	<u>B.L.M. Serial</u>	<u>Location Date</u>
I-DO-IT	53	414	A MC 87677	4/13/45
Amended	443	89		
2nd Amended	1618	373-374		
LA CHOLLA	54	119	A MC 87678	12/17/45
Amended	1618	375-376		
HAVALINA No. 2	53	428	A MC 87679	6/04/45
Amended	443	88		
2nd Amended	1618	381-382		
HAVALINA	53	427	A MC 87680	4/11/45
Amended	1618	379-380		
DIVIDE	54	117	A MC 87681	12/06/45
Amended	443	90		
2nd Amended	1618	383-384		
LOOK-OUT-WEDGE	54	351	A MC 87682	3/29/46
Amended	443	91		
2nd Amended	1618	385-386		
ATOMIC BOMB	54	43	A MC 87683	11/13/45
Amended	1618	377-378		
CRUZALITE	438	246	A MC 87684	11/04/65
Amended	1618	387-388		
MARKIE'S FRACTION	267	500	A MC 87685	5/01/60
Amended	1618	389-390		

Do NOT  
INDEX  
@  
COUNTY

gpa

RECEIVED  
B.L.M. AZ STATE OFFICE  
Aug 29 2 05 PM '97  
PHOENIX, ARIZONA

STATE OF ARIZONA )  
                          ) SS.  
COUNTY OF PINAL )

\*\*\*\*\*

AFFIDAVIT OF RENTAL FEE PAYMENT  
For the period  
September 1, 1997 to August 31, 1998

STATE OF ARIZONA )  
                          ) SS.  
COUNTY OF MARICOPA)

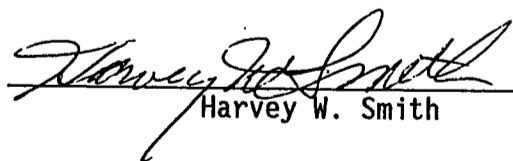
Harvey Smith, being duly sworn, deposes and says that he is a citizen of the United States and more than twenty-one years of age, and resides at 8953 E. Captain Dreyfus Ave., Scottsdale, Arizona 85260, in Maricopa County, State of Arizona, and is personally acquainted with the hereinafter described millsite claims situated in the Pioneer Mining District, Pinal County, Arizona, the location notices of which are recorded in the office of the County Recorder of said county as described below:

See Exhibit "A" ( 7 pages) attached

That the owner of said claims (2 millsites and 135 lodes formerly known as the Nord claims) is Harborlite Corporation., and that the enclosed "rental fees" of \$100.00 per claim for a total of \$ 13,700.00 (Thirteen Thousand, Seven Hundred dollars) were paid by Harborlite Corporation, P. O. Box 960, Superior, AZ 85273 for the purpose of complying with the laws of the United States pertaining to assessment of annual work, and that said claims are being held for the purpose of mining (on lode claims) and milling (on millsites) perlite ore which is mined on our lode claims. This "rental fee" is required in accordance with the Act of October 5, 1992 (Public Law 102-381, 106 Stat. 1374, 1378-79) and is in lieu of the requirements for performing assessment work under 30 U.S.C.28-28e and for filing an annual Affidavit of Labor with the proper office of the Bureau of Land Management as outlined under section 314(a) and (c) of FLPMA and §3833.2.

DATED this 25 day of Aug, A.D., 1997

RECEIVED  
S.L.M. AZ STATE OFFICE  
Aug 29 2 05 PM '97  
PHOENIX, ARIZONA

  
Harvey W. Smith

Subscribed and sworn before me this 25 day of Aug, A.D., 1997

NOTARY PUBLIC  
STATE OF ARIZONA  
County of Maricopa  
HELEN McMILLAN  
My Commission Expires July 1, 2000

  
Notary Public

*July 30*

EXHIBIT "A"

(page 1)

The following mining claims are located in Pinal County, State of Arizona, the location notices of which are recorded in the office of the County Recorder of said County as described below:

<u>Claim Name</u>	<u>Book/Docket</u>	<u>Page(s)</u>	<u>B.L.M. Serial #</u>
ROSEMARIE No. 6 Exception lode (situate in Sec. 8)	<del>507</del>	<del>87</del>	A MC 66079
Candy Rock Fraction lode (situate in Sec. 16)	<del>1556</del>	<del>712-713</del>	A MC 289764
Lucero millsite (situate in Sec. 4)	<del>1786</del>	<del>558-559</del>	A MC 319070
Cynthia & John millsite (situate in Sec. 4)	<del>993</del>	<del>426-427</del>	A MC 94571

DO NOT  
INDEX  
@ COUNTY

LPH

All claims are located in T.2 S., R.12 E., G.& S.R.M.

RECEIVED  
B.L.M. AZ STATE OFFICE  
Aug 29 2 05 PM '97  
PHOENIX, ARIZONA

EXHIBIT "A"

(page 2)

The following lode mining claims are located in secs. 8 & 9, T.2 S., R.12 E., Gila & Salt River Meridian, County of Pinal, State of Arizona:

<u>Lode Claim Name</u>	<u>Recorded</u>		<u>B.L.M. Ser. #</u>
	<u>Book</u>	<u>Page</u>	
ROSEMARIE NO. 1 Exception	500	414	A MC 66078
Amended	507	86	
ROSEMARIE NO. 7 Exception	500	420	A MC 66080
Amended	507	88	
ROSEMARIE NO. 8 Exception	500	421	A MC 66081
Amended	507	89	
Amended	Doc. 1082-045		
ROSEMARIE NO. 9 Exception	500	422	A MC 66082
Amended	507	90	
ROSEMARIE NO. 10 Exception	500	423	A MC 66083
Amended	507	91	
ROSEMARIE NO. 12 Exception	500	425	A MC 66084
Amended	507	92	
Amended	Doc. 1082-047		
ROSEMARIE NO. 13 Exception	500	426	A MC 66085
Amended	507	93	
ROSEMARIE NO. 14 Exception	500	427	A MC 66086
Amended	507	94	

Do Not  
INDEX  
@ COUNTY

to PR

RECEIVED  
BLM AZ STATE OFFICE  
Aug 29 2 05 PM '97  
PHOENIX, ARIZONA

EXHIBIT "A"

(page 3)

The following mining claims are located in Secs. 27, 28, 32, 33 & 34, T.2 S., R.12 E., and Secs. 3 & 4, T.3 S., R.12 E., Gila & Salt River Meridian, County of Pinal, State of Arizona:

<u>Lode Claim Name</u>	<u>Book</u>	<u>Page</u>	<u>B.L.M. Ser. #</u>
Hal #1	1382	220-221	A MC 259557
Hal #2	1382	222-223	A MC 259558
Hal #3	1382	224-225	A MC 259559
Hal #4	1382	226-227	A MC 259560
Hal #5	1382	228-229	A MC 259561
Hal #6	1382	230-231	A MC 259562
Hal #7	1382	232-233	A MC 259563
Hal #8	1382	234-235	A MC 259564
Hal #9	1382	236-237	A MC 259565
Hal #10	1382	238-239	A MC 259566
Hal #11	1382	240-241	A MC 259567
Hal #12	1382	242-243	A MC 259568
Hal #13	1382	244-245	A MC 259569
Hal #14	1382	246-247	A MC 259570
Hal #15	1382	248-249	A MC 259571
Hal #16	1382	250-251	A MC 259572
Hal #17	1382	252-253	A MC 259573
Hal #18	1382	254-255	A MC 259574
Hal #19	1382	256-257	A MC 259575
Hal #20	1382	258-259	A MC 259576
Hal #21	1382	260-261	A MC 259577
Hal #22	1382	262-263	A MC 259578
Hal #23	1382	264-265	A MC 259579
Hal #24	1382	266-267	A MC 259580
Hal #25	1382	268-269	A MC 259581
Hal #26	1382	270-271	A MC 259582
Hal #27	1382	272-273	A MC 259583
Hal #28	1382	274-275	A MC 259584
Hal #29	1382	276-277	A MC 259585
Hal #30	1382	278-279	A MC 259586
Hal #31	1382	280-281	A MC 259587
Hal #32	1382	282-283	A MC 259588
Hal #33	1382	284-285	A MC 259589
Hal #34	1382	286-287	A MC 259590
Hal #35	1382	288-289	A MC 259591
Hal #36	1882	290-291	A MC 259592
Tekoa #9	1382	410-411	A MC 259652
Tekoa #10	1382	412-413	A MC 259653
Tekoa #11	1382	414-415	A MC 259654
Tekoa #12	1382	416-417	A MC 259655
Tekoa #13	1382	418-419	A MC 259656

RECEIVED  
 B.L.M. AZ STATE OFFICE  
 JUN 29 2 06 PM '97

DO NOT INDEX  
 COUNTY

41 PR

EXHIBIT "A"

(page 4)

The following mining claims are located in Sec. 16, 17 & 20, T.2 S., R.12 E., Gila & Salt River Meridian, County of Pinal, State of Arizona:

<u>Lode Claim Name</u>	<u>RECORDED</u>		<u>B.L.M. Ser. #</u>
	<u>Book</u>	<u>Page</u>	
Magic #1	1382	292-293	A MC 259593
Magic #2	1382	294-295	A MC 259594
Magic #3	1382	296-297	A MC 259595
Magic #4	1382	298-299	A MC 259596
Magic #5	1382	300-301	A MC 259597
Magic #6	1382	302-303	A MC 259598
Magic #7	1382	304-305	A MC 259599
Magic #8	1382	306-307	A MC 259600
Magic #9	1382	308-309	A MC 259601
Magic #10	1382	310-311	A MC 259602
Magic #11	1382	312-313	A MC 259603
Magic #12	1382	314-315	A MC 259604
Magic #13	1382	316-317	A MC 259605
Magic #14	1382	318-319	A MC 259606
Magic #15	1382	320-321	A MC 259607
Magic #23	1382	336-337	A MC 259615
Magic #24	1382	338-339	A MC 259616
Magic #25	1382	340-341	A MC 259617
Magic #26	1382	342-343	A MC 259618
Magic #27	1556	710-711	A MC 289765

DO NOT  
INDEX  
@ COUNTY

2072

RECEIVED  
BLM AZ STATE OFFICE  
Aug 29 2 06 PM '97  
PHOENIX, ARIZONA

EXHIBIT "A" (page 5)

The following mining claims are located in sec. 12, T.2 S., R.11 E. and secs. 7 & 8, T.2 S., R.12 E., Gila & Salt River Meridian, County of Pinal, State of Arizona:

<u>Lode Claim Name</u>	<u>Book</u>	<u>RECORDED Page</u>	<u>B.L.M. Ser. #</u>
Seattle #1	1382	344-345	A MC 259619
Seattle #2	1382	346-347	A MC 259620
Seattle #3	1382	348-349	A MC 259621
Seattle #4	1382	350-351	A MC 259622
Seattle #5	1382	352-353	A MC 259623
Seattle #6	1382	354-355	A MC 259624
Seattle #7	1382	356-357	A MC 259625
Seattle #8	1382	358-359	A MC 259626
Seattle #9	1382	360-361	A MC 259627
Seattle #10	1382	362-363	A MC 259628
Seattle #11	1382	364-365	A MC 259629
Seattle #12	1382	366-367	A MC 259630
Seattle #13	1382	368-369	A MC 259631
Seattle #14	1382	370-371	A MC 259632
Seattle #15	1382	372-373	A MC 259633
Seattle #16	1382	374-375	A MC 259634
Seattle #17	1382	376-377	A MC 259635
Seattle #18	1382	378-379	A MC 259636
Seattle #19	1382	380-381	A MC 259637
Seattle #20	1382	382-383	A MC 259638
Seattle #21	1382	384-385	A MC 259639
Seattle #22	1382	386-387	A MC 259640
Seattle #23	1382	388-389	A MC 259641
Seattle #24	1382	390-391	A MC 259642
Seattle #25	1382	392-393	A MC 259643

DO NOT  
INDEX  
@ COUNTY

JSP

RECEIVED  
B.L.M. AZ STATE OFFICE  
Aug 29 2 06 PM '97  
PHOENIX, ARIZONA



EXHIBIT "A"

(page 6)

The following mining claims are located in secs. 8, 17 and 18, T.2 S., R.12 E., Gila & Salt River Meridian, County of Pinal, State of Arizona:

<u>Lode Claim Name</u>	<u>Book</u>	<u>RECORDED</u>		<u>B.L.M. Ser. #</u>
			<u>Page</u>	
S11-F1o No. 1	1420		465-466	A MC 265778
S11-F1o No. 2	1420		467-468	A MC 265779
S11-F1o No. 3	1420		469-470	A MC 265780
S11-F1o No. 4	1420		471-472	A MC 265781
S11-F1o No. 5	1420		473-474	A MC 265782
S11-F1o No. 6	1420		475-476	A MC 265783
S11-F1o No. 7	1420		477-478	A MC 265784
S11-F1o No. 8	1420		479-480	A MC 265785
S11-F1o No. 9	1420		481-482	A MC 265786
S11-F1o No. 10	1420		483-484	A MC 265787
S11-F1o No. 11	1420		485-486	A MC 265788
S11-F1o No. 12	1420		487-488	A MC 265789
S11-F1o No. 13	1420		489-490	A MC 265790
S11-F1o No. 14	1420		491-492	A MC 265791
S11-F1o No. 15	1420		493-494	A MC 265792
S11-F1o No. 16	1420		495-496	A MC 265793
S11-F1o No. 17	1420		497-498	A MC 265794
S11-F1o No. 18	1420		499-500	A MC 265795

do NOT  
INDEX  
@ COUNTY

18 PA

RECEIVED  
SILVER STATE OFFICE  
Aug 29 2 06 PM '97  
PHOENIX, ARIZONA

EXHIBIT "A"

(page 7)

The following mining claims are located in secs. 15, 16, 21 and 22, T.2 S., R.12 E., Gila & Salt River Meridian, County of Pinal, State of Arizona:

<u>Lode Claim Name</u>	<u>Book</u>	<u>RECORDED</u> <u>Page</u>	<u>B.L.M. Ser. #</u>
S11-Flo No. 19	1420	501-502	A MC 265796
S11-Flo No. 20	1420	503-504	A MC 265797
S11-Flo No. 21	1420	505-506	A MC 265798
S11-Flo No. 22	1420	507-508	A MC 265799
S11-Flo No. 23	1420	509-510	A MC 265800
S11-Flo No. 24	1420	511-512	A MC 265801
S11-Flo No. 25	1420	513-514	A MC 265802
S11-Flo No. 26	1420	515-516	A MC 265803
S11-Flo No. 27	1420	517-518	A MC 265804
S11-Flo No. 28	1420	519-520	A MC 265805
S11-Flo No. 29	1420	521-522	A MC 265806
S11-Flo No. 30	1420	523-524	A MC 265807
S11-Flo No. 31	1420	525-526	A MC 265808
S11-Flo No. 32	1420	527-528	A MC 265809
S11-Flo No. 33	1420	529-530	A MC 265810
S11-Flo No. 34	1420	531-532	A MC 265811
S11-Flo No. 35	1420	533-534	A MC 265812
S11-Flo No. 36	1396	458-459	A MC 262396
Amended	1420	535-536	
S11-Flo No. 37	1396	460-461	A MC 262397
Amended	1420	537-538	
Volcano No. 12 R	1396	462-463	A MC 262398
Amended	1420	539-540	
(Amended name - S11 Flo No. 38)			
S11-Flo No. 39	1420	541-542	A MC 265813

DO NOT  
INDEX  
@ COUNTY

21 PM

RECEIVED  
B.L.M. AZ STATE OFFICE  
Aug 29 2 06 PM '97  
PHOENIX, ARIZONA

STATE OF ARIZONA )  
COUNTY OF PINAL ) SS.

\*\*\*\*\*

AFFIDAVIT OF RENTAL FEE PAYMENT  
For the period  
September 1, 1997 to August 31, 1998

STATE OF ARIZONA )  
COUNTY OF MARICOPA ) SS.

Harvey Smith, being duly sworn, deposes and says that he is a citizen of the United States and more than twenty-one years of age, and resides at 8953 E. Captain Dreyfus Ave., Scottsdale, Arizona 85260, in Maricopa County, State of Arizona, and is personally acquainted with the hereinafter described millsite claims situated in the Pioneer Mining District, Pinal County, Arizona, the location notices of which are recorded in the office of the County Recorder of said county as described below:

See Exhibit "A" attached

That the owner of said claims (10 "Guzman" placer mining claims) is Harborlite Corporation, and that the enclosed "rental fees" of \$100.00 per claim for a total of \$ 1,000.00 (One Thousand dollars) were paid by Harborlite Corporation, P. O. Box 960, Superior, AZ 85273 for the purpose of complying with the laws of the United States pertaining to assessment of annual work, and that said claims are being held for the purpose of mining (on lode claims) and milling (on millsites) perlite ore which is mined on our lode claims. This "rental fee" is required in accordance with the Act of October 5, 1992 (Public Law 102-381, 106 Stat. 1374, 1378-79) and is in lieu of the requirements for performing assessment work under 30 U.S.C.28-28e and for filing an annual Affidavit of Labor with the proper office of the Bureau of Land Management as outlined under section 314(a) and (c) of FLPMA and §3833.2.

These "rental fees" are being submitted to cover mining claims comprising a contiguous group.

DATED this 25 day of Aug, A.D., 1997

RECEIVED  
S.L.H. AZ STATE OFFICE  
Aug 29 2 06 PM '97  
PHOENIX, ARIZONA

Harvey W. Smith  
Harvey W. Smith

Subscribed and sworn before me this 25 day of Aug, A.D., 1997

NOTARY PUBLIC  
STATE OF ARIZONA  
County of Maricopa  
HELEN McMILLAN  
My Commission Expires July 4, 2000

Helen McMILLAN  
Notary Public

June 30

EXHIBIT "A"

The following mining claims are located in sections 8 & 16, T.2 S., R.12 E., Gila & Salt River Meridian, County of Pinal, State of Arizona and are duly recorded as indicated below, at the office of the County Recorder, Pinal County, Arizona:

Placer Claim Name	Legal Description Section 8, T2S R12E	Date Located	Pinal County		BLM AMC#
			Book	Page	
Black Eye	W½ SEK SEK NWK, SWK SEK NWK, W½ NWK SEK NWK,	6/26/65	423	121	90407
Blueberry	NEK SEK NWK, EK NWK SEK NWK EK SWK NEK NWK,	6/26/65	423	116	90406
Dewdrop	N½ SWK NEK	6/26/65	423	114	90411
Divide	SEK SEK NWK SEK, NEK NEK SWK SEK, N½ NWK SEK SEK, NWK NEK SEK SEK, S½ SWK NEK SEK, SWK SEK NEK SEK,	6/26/65	423	122	90414
Havallina	W½ NEK NWK SEK, SEK NWK NWK SEK, N½ SEK NWK SEK, SEK NEK NWK SEK, SWK NWK NEK SEK, NWK SWK NEK SEK.	6/26/65	423	117	90408
Havallina No. 1	N½ NWK NWK SEK, NEK NEK SWK, EK NWK NEK SWK.	6/26/65	423	118	90409
Havallina No. 2	EK SEK SEK NWK, SWK SWK NEK, W½ SEK SWK NEK.	6/26/65	423	120	90410
I-DO-IT	EK SEK SWK NEK, NWK SEK NEK, W½ SWK SEK NEK.	6/26/65	423	119	90412
Look-Out-Wedge	NEK NEK NWK SEK, N½ NWK NEK SEK, SEK NWK NEK SEK, W½ NEK NEK SEK, NEK SWK NEK SEK, NWK SEK NEK SEK.	6/26/65	423	123	90413
<u>Section 16, T2S R12E</u>					
Self Protection	SWK NEK SWK NWK, W½ SEK SWK NWK, NWK NEK NWK SWK, W½ EK NEK SWK NWK, EK NWK NEK SWK NWK, EK SEK NWK SWK NWK, EK EK SWK SWK NWK, W½ NEK SEK SWK NWK, EK NEK NWK NWK SWK,	1/22/51	42	362	89203

DO NOT  
INDEX  
COUNTY

10<sup>rd</sup>

RECEIVED  
 B.L. HAZ STOFF OFFICE  
 Aug 29 2 06 PM '97  
 PHOENIX, ARIZONA

STATE OF ARIZONA )  
COUNTY OF PINAL ) SS.

\*\*\*\*\*

AFFIDAVIT OF RENTAL FEE PAYMENT  
For the period  
September 1, 1997 to August 31, 1998

STATE OF ARIZONA )  
COUNTY OF MARICOPA ) SS.

Harvey Smith, being duly sworn, deposes and says that he is a citizen of the United States and more than twenty-one years of age, and resides at 8953 E. Captain Dreyfus Ave., Scottsdale, Arizona 85260, in Maricopa County, State of Arizona, and is personally acquainted with the hereinafter described millsite claims situated in the Pioneer Mining District, Pinal County, Arizona, the location notices of which are recorded in the office of the County Recorder of said county as described below:

See Exhibit "A" attached

That the owner of said claims (10 lode mining claims) is Lewis and Thomas Williams, and that the enclosed "rental fees" of \$100.00 per claim for a total of \$ 1,000.00 (One Thousand dollars) were paid by Harborlite Corporation, P. O. Box 960, Superior, AZ 85273 for the purpose of complying with the laws of the United States pertaining to assessment of annual work, and that said claims are being held for the purpose of mining (on lode claims) and milling (on millsites) perlite ore which is mined on our lode claims. This "rental fee" is required in accordance with the Act of October 5, 1992 (Public Law 102-381, 106 Stat. 1374, 1378-79) and is in lieu of the requirements for performing assessment work under 30 U.S.C.28-28e and for filing an annual Affidavit of Labor with the proper office of the Bureau of Land Management as outlined under section 314(a) and (c) of FLPMA and §3833.2.

These "rental fees" are being submitted to cover mining claims comprising a contiguous group.

DATED this 25 day of Aug, A.D., 1997

RECEIVED  
D.L.H. AZ STATE OFFICE  
AUG 29 2 06 PM '97  
PHOENIX, ARIZONA

Harvey W. Smith  
Harvey W. Smith

Subscribed and sworn before me this 25 day of Aug, A.D., 1997

NOTARY PUBLIC  
STATE OF ARIZONA  
County of Maricopa  
HELEN McMILLAN  
My Commission Expires July 1, 2000

Helen M. Millan  
Notary Public

June 30

EXHIBIT "A"

<u>Lode Claim Name</u>	<u>Loc. Date</u>	<u>Pinal County</u>			<u>B.L.H. Data</u>		<u>Locator</u>
		<u>Book</u>	<u>Page(s)</u>	<u>Filing Date</u>	<u>Serial No.</u>	<u>Date</u>	
Bobbie Jo Perlite No. 1 Amended	10/6/85 1/11/90	1314 1651	459-60 501-02	10/7/85 1/15/90	A MC 245404	11/4/85 2/8/90	Thomas Williams
Bobbie Jo Perlite No. 2 Amended	10/6/85 1/11/90	1314 1651	457-58 503-04	10/7/85 1/15/90	A MC 245405	11/4/85 2/8/90	Thomas Williams
Bobbie Jo Perlite No. 3	10/6/85	1314	455-56	10/7/85	A MC 245406	11/4/85	Thomas Williams
Bobbie Jo Perlite No. 4	10/12/85	1315	788-89	10/15/85	A MC 245407	11/4/85	Thomas Williams
Bobbie Jo Perlite No. 5	10/12/85	1315	790-91	10/15/85	A MC 245408	11/4/85	Thomas Williams
Bobbie Jo Perlite No. 6	10/12/85	1315	792-93	10/15/85	A MC 245409	11/4/85	Thomas Williams
Bobbie Jo Perlite No. 7	10/12/85	1315	796-97	10/15/85	A MC 245410	11/4/85	Thomas Williams
Bobbie Jo Perlite No. 8	10/12/85	1315	794-95	10/15/85	A MC 245411	11/4/85	Thomas Williams
B J No. 9	2/10/90	1651	523-24	2/20/90	A MC 301847	3/2/90	Lewis Williams
B & J No. 10	4/8/92	1817	118-19	4/9/92	A MC 321062	4/30/92	Lewis Williams

DO NOT  
INDEX  
@  
COUNTY

10 PM

RECEIVED  
BLM AZ STATE OFFICE  
Aug 29 2 06 PM '97  
PHOENIX, ARIZONA

UNITED STATES  
DEPARTMENT OF THE INTERIOR  
BUREAU OF LAND MANAGEMENT

RECEIPT AND ACCOUNTING ADVICE

NO. 2372866 04

Subject: CLAIM MAINTENANCE FEE 1998 - 169

TC/AZ

08/29/97

Applicant:

2 60 13

16,900.00

DEL TIERRA ENGINEERING  
AND MINING CORP  
4330 N CIVIC CTR PLAZA #104  
SCOTTSDALE AZ 85251

Remitter: CK 17415  
946-3996

Assignor:

LEASE MANAGEMENT DATA  NEW  UPDATE  PAYMENT

ORIGINAL SERIAL NO.	ASG.	TYPE	ST.	CTY.	FUND SYMBOL	ACRES/UNITS	RATE
AMC 66077, ET AL							

AMOUNT	ANV. DATE	EXP. DATE	BILL CYC.	S/C	DISTRICT	NEXT BILL	MISC. DATA	U of M	ACTUAL UNITS

ASSIGNMENT SERIAL NO.	ASG.	TYPE	ST.	CTY.	FUND SYMBOL	ACRES/UNITS	RATE

AMOUNT	ANV. DATE	EXP. DATE	BILL CYC.	S/C	DISTRICT	NEXT BILL	MISC. DATA	U of M	ACTUAL UNITS

APPLY REMITTANCE			
ACTION	FUND SYMBOL	CTY.	AMOUNT
FILING FEE			
RENTAL			
UNEARNED			
REFUND			
TOTAL			
AMOUNT DUE			

Remarks:

BY: \_\_\_\_\_ DATE: \_\_\_\_\_

- Lease in Escrow?
- KGS? Of Interest?
- Auto Escalates? Operating Rights?
- Auto Renew? Operator
- Bond Filed?

FOR MMS USE ONLY	
BILLEE NUMBER	FOREST REFUGE
OCS SECTION CODE	

CASE FOLDER COPY



STATE OF ARIZONA )  
                          ) SS.  
COUNTY OF PINAL )

66076  
89202  
90404  
94569  
245404  
87677  
301847  
303417  
317479

\*\*\*\*\*

AFFIDAVIT OF RENTAL FEE PAYMENT  
For the period  
September 1, 1996 to August 31, 1997

PHOENIX, ARIZONA  
Aug 26 3 18 PM '96  
BLM, AZ STATE OFFICE  
RECEIVED  
289764  
319070  
26571  
25955  
SR

STATE OF ARIZONA )  
                          ) SS.  
COUNTY OF MARICOPA )

Harvey Smith, being duly sworn, deposes and says that he is a citizen of the United States and more than twenty-one years of age, and resides at 8953 E. Captain Dreyfus Ave., Scottsdale, Arizona 85260, in Maricopa County, State of Arizona, and is personally acquainted with the hereinafter described mining claims situated in the Pioneer Mining District, Pinal County, Arizona, the location notices of which are recorded in the office of the County Recorder of said county as described below:

See Exhibit "A" attached

That the owner of said claims (2 lode mining claims and 1 millsite) is Harborlite Corporation, and that the enclosed "rental fees" of \$100.00 per claim for a total of \$300.00 (Three Hundred dollars) were paid by Harborlite Corporation, P. O. Box 960, Superior, AZ 85273, for the purpose of complying with the laws of the United States pertaining to assessment of annual work, and that said lode claims are being held for the valuable mineral contained therein and the millsite for the purpose of enhancing a fines containment area in conjunction with the mining operation. This "rental fee" is required in accordance with the Act of October 5, 1992 (Public Law 102-381, 106 Stat. 1374, 1378-79) and is in lieu of the requirements for performing assessment work under 30 U.S.C.28-28e and for filing an annual Affidavit of Labor with the proper office of the Bureau of Land Management as outlined under section 314(a) and (c) of FLPMA and §3833.2.

DATED this 20 day of August, A.D., 1996

10/4/96 SR  
ENTERED IN COMPUTER  
SR

Harvey W. Smith  
Harvey W. Smith

Subscribed and sworn before me this 20 day of August, A.D., 1996

NOTARY PUBLIC  
STATE OF ARIZONA  
County of Maricopa  
HELEN McMILLAN  
My Commission Expires July 1, 2000  
June 30

Helen M. Millan  
Notary Public



EXHIBIT "A"

The following claims are located in Secs. 4, 8 & 9, T.2 S., R.12 E., G.& S.R.M., Pioneer Mining District, Pinal County, State of Arizona, the Location Notices are recorded in the office of the County Recorder of said county as described below:

<u>Claim Name</u>	<u>Docket</u>	<u>Page(s)</u>	<u>B.L.M. Serial Number</u>
Forgotten Wedge lode	374	545	A MC 66077 ✓
MARY T. FRACTION lode	1668	450-451	A MC 303417 ✓
HARBORLITE MILLSITE NO. 3A Amended	1781 1797	639-640 124-125	A MC 317479 ✓

RECEIVED  
B.L.M. AZ STATE OFFICE  
Aug 26 3 18 PM '96  
PHOENIX, ARIZONA

3 ✓  
Bub

STATE OF ARIZONA )  
                          ) SS.  
COUNTY OF PINAL )

\*\*\*\*\*

AFFIDAVIT OF RENTAL FEE PAYMENT  
For the period  
September 1, 1996 to August 31, 1997

RECEIVED  
D.L.M. AZ STATE OFFICE  
AUG 26 3 18 PM '96  
PHOENIX, ARIZONA

STATE OF ARIZONA )  
                          ) SS.  
COUNTY OF MARICOPA )


Harvey Smith, being duly sworn, deposes and says that he is a citizen of the United States and more than twenty-one years of age, and resides at 8953 E. Captain Dreyfus Ave., Scottsdale, Arizona 85260, in Maricopa County, State of Arizona, and is personally acquainted with the hereinafter described mining claims situated in the Pioneer Mining District, Pinal County, Arizona, the location notices of which are recorded in the office of the County Recorder of said county as described below:

See Exhibit "A" attached


That the owner of said claims (10 lode mining claims) is Lewis and Thomas Williams, and that the enclosed "rental fees" of \$100.00 per claim for a total of \$1,000.00 (One Thousand dollars) were paid by Harborlite Corporation, P. O. Box 960, Superior, AZ 85273, for the purpose of complying with the laws of the United States pertaining to assessment of annual work, and that said claims are being held for the valuable mineral contained therein. This "rental fee" is required in accordance with the Act of October 5, 1992 (Public Law 102-381, 106 Stat. 1374, 1378-79) and is in lieu of the requirements for performing assessment work under 30 U.S.C.28-28e and for filing an annual Affidavit of Labor with the proper office of the Bureau of Land Management as outlined under section 314(a) and (c) of FLPMA and §3833.2.

These "rental fees" are being submitted to cover mining claims comprising a contiguous group.

DATED this 20 day of August, A.D., 1996

  
\_\_\_\_\_  
Harvey W. Smith

Subscribed and sworn before me this 20 day of August, A.D., 1996

  
NOTARY PUBLIC  
STATE OF ARIZONA  
County of Maricopa  
HELEN McMILLAN  
My Commission Expires July 1, 2000

  
\_\_\_\_\_  
Notary Public

*June 30*

RECEIVED  
B.L.M. AZ STATE OFFICE

EXHIBIT "A"

AUG 26 3 18 PM '96

PHOENIX, ARIZONA

10/9/01

<u>Lode Claim Name</u>	<u>Loc. Date</u>	<u>Pinal County</u>			<u>B.L.M. Data</u>		<u>Locator</u>
		<u>Book</u>	<u>Page(s)</u>	<u>Filing Date</u>	<u>Serial No.</u>	<u>Date</u>	
Bobbie Jo Perlite No. 1 Amended	10/6/85 1/11/90	1314 1651	459-60 501-02	10/7/85 1/15/90	A MC 245404	11/4/85 2/8/90	Thomas Williams
Bobbie Jo Perlite No. 2 Amended	10/6/85 1/11/90	1314 1651	457-58 503-04	10/7/85 1/15/90	A MC 245405	11/4/85 2/8/90	Thomas Williams
Bobbie Jo Perlite No. 3	10/6/85	1314	455-56	10/7/85	A MC 245406	11/4/85	Thomas Williams
Bobbie Jo Perlite No. 4	10/12/85	1315	788-89	10/15/85	A MC 245407	11/4/85	Thomas Williams
Bobbie Jo Perlite No. 5	10/12/85	1315	790-91	10/15/85	A MC 245408	11/4/85	Thomas Williams
Bobbie Jo Perlite No. 6	10/12/85	1315	792-93	10/15/85	A MC 245409	11/4/85	Thomas Williams
Bobbie Jo Perlite No. 7	10/12/85	1315	796-97	10/15/85	A MC 245410	11/4/85	Thomas Williams
Bobbie Jo Perlite No. 8	10/12/85	1315	794-95	10/15/85	A MC 245411	11/4/85	Thomas Williams
B J No. 9	2/10/90	1657	523-24	2/20/90	A MC 301847 ✓	3/2/90	Lewis Williams
B & J No. 10	4/8/92	1817	118-19	4/9/92	A MC 321062 ✓	4/30/92	Lewis Williams

DO NOT  
INDEX  
@  
COUNTY

STATE OF ARIZONA )  
 )  
COUNTY OF PINAL ) SS.

\*\*\*\*\*

AFFIDAVIT OF RENTAL FEE PAYMENT  
For the period  
September 1, 1996 to August 31, 1997

RECEIVED  
B.L.M. AZ STATE OFFICE  
Aug 26 3 19 PM '96  
PHOENIX, ARIZONA

STATE OF ARIZONA )  
 )  
COUNTY OF MARICOPA ) SS.

Harvey Smith, being duly sworn, deposes and says that he is a citizen of the United States and more than twenty-one years of age, and resides at 8953 E. Captain Dreyfus Ave., Scottsdale, Arizona 85260, in Maricopa County, State of Arizona, and is personally acquainted with the hereinafter described mining claims situated in the Pioneer Mining District, Pinal County, Arizona, the location notices of which are recorded in the office of the County Recorder of said county as described below:

See Exhibit "A" attached

That the owner of said claims (10 "Guzman" placer mining claims) is Harborlite Corporation, P. O. Box 960, Superior, AZ 85273, and that the enclosed "rental fees" of \$100.00 per claim for a total of \$ 1,000.00 (One Thousand dollars) were paid by Harborlite Corporation, for the purpose of complying with the laws of the United States pertaining to assessment of annual work, and that said claims are being held for the valuable mineral contained therein. This "rental fee" is required in accordance with the Act of October 5, 1992 (Public Law 102-381, 106 Stat. 1374, 1378-79) and is in lieu of the requirements for performing assessment work under 30 U.S.C.28-28e and for filing an annual Affidavit of Labor with the proper office of the Bureau of Land Management as outlined under section 314(a) and (c) of FLPMA and §3833.2.


These "rental fees" are being submitted to cover mining claims comprising a contiguous group.

DATED this 20 day of August, A.D., 1996

Harvey W. Smith  
Harvey W. Smith

Subscribed and sworn before me this 20 day of August, A.D., 1996

Helen McMillan  
Notary Public



June 30, 2000

EXHIBIT "A"

The following mining claims are located in sections 8 & 16, T.2 S., R.12 E., Gila & Salt River Meridian, County of Pinal, State of Arizona and are duly recorded as indicated below, at the office of the County Recorder, Pinal County, Arizona:

RECEIVED  
BLM AZ STATE OFFICE  
Aug 26 3 19 PM '96  
PHOENIX, ARIZONA

PLACER MINING CLAIMS

Placer Claim Name	Legal Description Section 8, T2S R12E	Date Located	Pinal County		BLM AMC#
			Book	Page	
Black Eye	W½ SEK SEK NW¼, SW¼ SEK NW¼, W½ NW¼ SEK NW¼.	6/26/65	423	121	90407 —
Blueberry	NE¼ SEK NW¼, E½ NW¼ SEK NW¼ E½ SW¼ NE¼ NW¼.	6/26/65	423	116	90406 —
Dewdrop	N½ SW¼ NE¼	6/26/65	423	114	90411 —
Divide	SE¼ SEK NW¼ SEK, NE¼ NE¼ SW¼ SEK, N½ NW¼ SEK SEK, NW¼ NE¼ SEK SEK, S½ SW¼ NE¼ SEK, SW¼ SEK NE¼ SEK.	6/26/65	423	122	90414 —
Havallina	W½ NE¼ NW¼ SEK, SE¼ NW¼ NW¼ SEK, N½ SEK NW¼ SEK, SEK NE¼ NW¼ SEK, SW¼ NW¼ NE¼ SEK, NW¼ SW¼ NE¼ SEK.	6/26/65	423	117	90408
Havallina No. 1	N½ NW¼ NW¼ SEK, NE¼ NE¼ SW¼, E½ NW¼ NE¼ SW¼.	6/26/65	423	118	90409
Havallina No. 2	E¼ SEK SEK NW¼, SW¼ SW¼ NE¼, W½ SEK SW¼ NE¼.	6/26/65	423	120	90410
I-DO-IT	E¼ SEK SW¼ NE¼, NW¼ SEK NE¼, W½ SW¼ SEK NE¼.	6/26/65	423	119	90412
Look-Out-Wedge	NE¼ NE¼ NW¼ SEK, N½ NW¼ NE¼ SEK, SE¼ NW¼ NE¼ SEK, W½ NE¼ NE¼ SEK, NE¼ SW¼ NE¼ SEK, NW¼ SEK NE¼ SEK.	6/26/65	423	123	90413
<u>Section 16, T2S R12E</u>					
Self Protection	SW¼ NE¼ SW¼ NW¼, W½ SEK SW¼ NW¼, NW¼ NE¼ NW¼ SW¼, W½ E½ NE¼ SW¼ NW¼, E½ NW¼ NE¼ SW¼ NW¼, E¼ SEK NW¼ SW¼ NW¼, E½ E½ SW¼ SW¼ NW¼, W½ NE¼ SEK SW¼ NW¼, E½ NE¼ NW¼ NW¼ SW¼,	1/22/51	42	362	89203 ✓

DO NOT  
INDEX  
@  
COUNTY

10/26/96

STATE OF ARIZONA )  
 ) SS.  
COUNTY OF PINAL )

\*\*\*\*\*

AFFIDAVIT OF RENTAL FEE PAYMENT  
For the period  
September 1, 1996 to August 31, 1997

RECEIVED  
BLM AZ STATE OFFICE  
Aug 26 3 19 PM '96  
PHOENIX, ARIZONA

STATE OF ARIZONA )  
 ) SS.  
COUNTY OF MARICOPA )

Harvey Smith, being duly sworn, deposes and says that he is a citizen of the United States and more than twenty-one years of age, and resides at 8953 E. Captain Dreyfus Ave., Scottsdale, Arizona 85260, in Maricopa County, State of Arizona, and is personally acquainted with the hereinafter described mining claims situated in the Pioneer Mining District, Pinal County, Arizona, the location notices of which are recorded in the office of the County Recorder of said county as described below:

See Exhibit "A" attached


That the owner of said claims (9 "Guzman" lode mining claims) is Harborlite Corporation, P. O. Box 960, Superior, AZ 85273, and that the enclosed "rental fees" of \$100.00 per claim for a total of \$ 900.00 (Nine Hundred dollars) were paid by Harborlite Corporation, for the purpose of complying with the laws of the United States pertaining to assessment of annual work, and that said claims are being held for the valuable mineral contained therein. This "rental fee" is required in accordance with the Act of October 5, 1992 (Public Law 102-381, 106 Stat. 1374, 1378-79) and is in lieu of the requirements for performing assessment work under 30 U.S.C.28-28e and for filing an annual Affidavit of Labor with the proper office of the Bureau of Land Management as outlined under section 314(a) and (c) of FLPMA and §3833.2.

These "rental fees" are being submitted to cover mining claims comprising a contiguous group.

DATED this 20 day of August, A.D., 1996

Harvey W. Smith  
Harvey W. Smith

Subscribed and sworn before me this 20 day of August, A.D., 1996



Helen McMillan  
Notary Public

EXHIBIT "A"

The following mining claims are located in sections 8 & 9, T.2 S., R.12 E., Gila & Salt River Meridian, County of Pinal, State of Arizona and are duly recorded as indicated below, at the office of the County Recorder, Pinal County, Arizona:

<u>Lode Name</u>	<u>Book</u>	<u>Page(s)</u>	<u>B.L.M. Serial</u>	<u>Location Date</u>
I-DO-IT	53	414	A MC 87677	4/13/45
Amended	443	89		
2nd Amended	1618	373-374		
LA CHOLLA	54	119	A MC 87678	12/17/45
Amended	1618	375-376		
HAVALINA No. 2	53	428	A MC 87679	6/04/45
Amended	443	88		
2nd Amended	1618	381-382		
HAVALINA	53	427	A MC 87680	4/11/45
Amended	1618	379-380		
DIVIDE	54	117	A MC 87681	12/06/45
Amended	443	90		
2nd Amended	1618	383-384		
LOOK-OUT-WEDGE	54	351	A MC 87682	3/29/46
Amended	443	91		
2nd Amended	1618	385-386		
ATOMIC BOMB	54	43	A MC 87683	11/13/45
Amended	1618	377-378		
CRUZALITE	438	246	A MC 87684	11/04/65
Amended	1618	387-388		
MARKIE'S FRACTION	267	500	A MC 87685	5/01/60
Amended	1618	389-390		

Do NOT  
INDEX  
@  
COUNTY

RECEIVED  
JUL 14 1966 STATE OFFICE  
PHOENIX, ARIZONA  
Aug 26 3 19 PM '66

qv pat

STATE OF ARIZONA )  
                          ) SS.  
COUNTY OF PINAL )

\*\*\*\*\*

AFFIDAVIT OF RENTAL FEE PAYMENT  
For the period  
September 1, 1996 to August 31, 1997

RECEIVED  
D.L.H. AZ STATE OFFICE  
Aug 26 3 19 PM '96  
PHOENIX, ARIZONA


STATE OF ARIZONA )  
                          ) SS.  
COUNTY OF MARICOPA)

Harvey Smith, being duly sworn, deposes and says that he is a citizen of the United States and more than twenty-one years of age, and resides at 8953 E. Captain Dreyfus Ave., Scottsdale, Arizona 85260, in Maricopa County, State of Arizona, and is personally acquainted with the hereinafter described millsite claims situated in the Pioneer Mining District, Pinal County, Arizona, the location notices of which are recorded in the office of the County Recorder of said county as described below:


See Exhibit "A" ( 7 pages) attached

That the owner of said claims (2 millsites and 135 lodes formerly known as the Nord claims) is Harborlite Corporation., and that the enclosed "rental fees" of \$100.00 per claim for a total of \$ 13,700.00 (Thirteen Thousand, Seven Hundred dollars) were paid by Harborlite Corporation, P. O. Box 960, Superior, AZ 85273 for the purpose of complying with the laws of the United States pertaining to assessment of annual work, and that said claims are being held for the purpose of mining (on lode claims) and milling (on millsites) perlite ore which is mined on our lode claims. This "rental fee" is required in accordance with the Act of October 5, 1992 (Public Law 102-381, 106 Stat. 1374, 1378-79) and is in lieu of the requirements for performing assessment work under 30 U.S.C.28-28e and for filing an annual Affidavit of Labor with the proper office of the Bureau of Land Management as outlined under section 314(a) and (c) of FLPMA and §3833.2.

DATED this 20 day of August, A.D., 1996

  
Harvey W. Smith

Subscribed and sworn before me this 20 day of August, A.D., 1996

  
NOTARY PUBLIC  
STATE OF ARIZONA  
County of Maricopa  
HELEN McMILLAN  
My Commission Expires July 1, 2000

  
Notary Public

June 30



EXHIBIT "A"

(page 1)

The following mining claims are located in Pinal County, State of Arizona, the location notices of which are recorded in the office of the County Recorder of said County as described below:

<u>Claim Name</u>	<u>Book/Docket</u>	<u>Page(s)</u>	<u>B.L.M. Serial #</u>
ROSEMARIE No. 6 Exception lode (situate in Sec. 8)	<del>507</del>	<del>87</del>	A MC 66079 ✓
Candy Rock Fraction lode (situate in Sec. 16)	<del>1556</del>	<del>712-713</del>	A MC 289764 ✓
Lucero millsite (situate in Sec. 4)	<del>1786</del>	<del>558-559</del>	A MC 319070 ✓
Cynthia & John millsite (situate in Sec. 4)	<del>993</del>	<del>426-427</del>	A MC 94571 ✓

DO NOT  
INDEX  
@ COUNTY

All claims are located in T.2 S., R.12 E., G.& S.R.M.

RECEIVED  
B.L.M. AZ STATE OFFICE  
Aug 26 3 19 PM '96  
PHOENIX, ARIZONA

4 ✓  
Bdy

EXHIBIT "A"

(page 2)

The following lode mining claims are located in secs. 8 & 9, T.2 S., R.12 E., Gila & Salt River Meridian, County of Pinal, State of Arizona:

<u>Lode Claim Name</u>	<u>Recorded</u>		<u>B.L.M. Ser. #</u>
	<u>Book</u>	<u>Page</u>	
ROSEMARIE NO. 1 Exception	500	414	A MC 66078 ✓
Amended	507	86	
ROSEMARIE NO. 7 Exception	500	420	A MC 66080
Amended	507	88	
ROSEMARIE NO. 8 Exception	500	421	A MC 66081
Amended	507	89	
Amended	Doc. 1082-045		
ROSEMARIE NO. 9 Exception	500	422	A MC 66082
Amended	507	90	
ROSEMARIE NO. 10 Exception	500	423	A MC 66083
Amended	507	91	
ROSEMARIE NO. 12 Exception	500	425	A MC 66084
Amended	507	92	
Amended	Doc. 1082-047		
ROSEMARIE NO. 13 Exception	500	426	A MC 66085
Amended	507	93	
ROSEMARIE NO. 14 Exception	500	427	A MC 66086
Amended	507	94	

Do Not  
INDEX  
@ COUNTY

RECEIVED  
B.L.M. AZ STATE OFFICE  
Aug 26 3 19 PM '96  
PHOENIX, ARIZONA

8/26/96

EXHIBIT "A"

(page 3)

The following mining claims are located in Secs. 27, 28, 32, 33 & 34, T.2 S., R.12 E., and Secs. 3 & 4, T.3 S., R.12 E., Gila & Salt River Meridian, County of Pinal, State of Arizona:

<u>Lode Claim Name</u>	<u>Book</u>	<u>RECORDED</u>		<u>B.L.M. Ser. #</u>
		<u>Page</u>		
Hal #1	1382	220-221		A MC 259557
Hal #2	1382	222-223		A MC 259558
Hal #3	1382	224-225		A MC 259559
Hal #4	1382	226-227		A MC 259560
Hal #5	1382	228-229		A MC 259561
Hal #6	1382	230-231		A MC 259562
Hal #7	1382	232-233		A MC 259563
Hal #8	1382	234-235		A MC 259564
Hal #9	1382	236-237		A MC 259565
Hal #10	1382	238-239		A MC 259566
Hal #11	1382	240-241		A MC 259567
Hal #12	1382	242-243		A MC 259568
Hal #13	1382	244-245		A MC 259569
Hal #14	1382	246-247		A MC 259570
Hal #15	1382	248-249		A MC 259571
Hal #16	1382	250-251		A MC 259572
Hal #17	1382	252-253		A MC 259573
Hal #18	1382	254-255		A MC 259574
Hal #19	1382	256-257		A MC 259575
Hal #20	1382	258-259		A MC 259576
Hal #21	1382	260-261		A MC 259577
Hal #22	1382	262-263		A MC 259578
Hal #23	1382	264-265		A MC 259579
Hal #24	1382	266-267		A MC 259580
Hal #25	1382	268-269		A MC 259581
Hal #26	1382	270-271		A MC 259582
Hal #27	1382	272-273		A MC 259583
Hal #28	1382	274-275		A MC 259584
Hal #29	1382	276-277		A MC 259585
Hal #30	1382	278-279		A MC 259586
Hal #31	1382	280-281		A MC 259587
Hal #32	1382	282-283		A MC 259588
Hal #33	1382	284-285		A MC 259589
Hal #34	1382	286-287		A MC 259590
Hal #35	1382	288-289		A MC 259591
Hal #36	1382	290-291		A MC 259592
Tekoa #9	1382	410-411		A MC 259652
Tekoa #10	1382	412-413		A MC 259653
Tekoa #11	1382	414-415		A MC 259654
Tekoa #12	1382	416-417		A MC 259655
Tekoa #13	1382	418-419		A MC 259656

RECEIVED  
 B.L.M. AZ STATE OFFICE  
 PHOENIX, ARIZONA  
 Aug 26 3 19 PM '96

41  
 Bot

DO NOT INDEX  
 COUNTY

EXHIBIT "A"

(page 4)

The following mining claims are located in Sec. 16, 17 & 20, T.2 S., R.12 E., Gila & Salt River Meridian, County of Pinal, State of Arizona:

RECEIVED  
 B.L.M. AZ STATE OFFICE  
 PHOENIX, ARIZONA  
 Aug 26 3 19 PM '96

RECORDED

<u>Lode Claim Name</u>	<u>Book</u>	<u>Page</u>	<u>B.L.M. Ser. #</u>
Magic #1	1382	292-293	A MC 259593
Magic #2	1382	294-295	A MC 259594
Magic #3	1382	296-297	A MC 259595
Magic #4	1382	298-299	A MC 259596
Magic #5	1382	300-301	A MC 259597
Magic #6	1382	302-303	A MC 259598
Magic #7	1382	304-305	A MC 259599
Magic #8	1382	306-307	A MC 259600
Magic #9	1382	308-309	A MC 259601
Magic #10	1382	310-311	A MC 259602
Magic #11	1382	312-313	A MC 259603
Magic #12	1382	314-315	A MC 259604
Magic #13	1382	316-317	A MC 259605
Magic #14	1382	318-319	A MC 259606
Magic #15	1382	320-321	A MC 259607
Magic #23	1382	336-337	A MC 259615
Magic #24	1382	338-339	A MC 259616
Magic #25	1382	340-341	A MC 259617
Magic #26	1382	342-343	A MC 259618
Magic #27	1556	710-711	A MC 289765

DO NOT  
 INDEX  
 @ COUNTY

201  
 BAH

EXHIBIT "A" (page 5)

The following mining claims are located in sec. 12, T.2 S., R.11 E. and secs. 7 & 8, T.2 S., R.12 E., Gila & Salt River Meridian, County of Pinal, State of Arizona:

<u>Lode Claim Name</u>	<u>Book</u>	<u>RECORDED</u>		<u>B.L.M. Ser. #</u>
		<u>Page</u>		
Seattle #1	1382	344-345		A MC 259619
Seattle #2	1382	346-347		A MC 259620
Seattle #3	1382	348-349		A MC 259621
Seattle #4	1382	350-351		A MC 259622
Seattle #5	1382	352-353		A MC 259623
Seattle #6	1382	354-355		A MC 259624
Seattle #7	1382	356-357		A MC 259625
Seattle #8	1382	358-359		A MC 259626
Seattle #9	1382	360-361		A MC 259627
Seattle #10	1382	362-363		A MC 259628
Seattle #11	1382	364-365		A MC 259629
Seattle #12	1382	366-367		A MC 259630
Seattle #13	1382	368-369		A MC 259631
Seattle #14	1382	370-371		A MC 259632
Seattle #15	1382	372-373		A MC 259633
Seattle #16	1382	374-375		A MC 259634
Seattle #17	1382	376-377		A MC 259635
Seattle #18	1382	378-379		A MC 259636
Seattle #19	1382	380-381		A MC 259637
Seattle #20	1382	382-383		A MC 259638
Seattle #21	1382	384-385		A MC 259639
Seattle #22	1382	386-387		A MC 259640
Seattle #23	1382	388-389		A MC 259641
Seattle #24	1382	390-391		A MC 259642
Seattle #25	1382	392-393		A MC 259643

RECEIVED  
 B.L.M. AZ STATE OFFICE  
 PHOENIX, ARIZONA  
 Aug 26 3 20 PM '96

DO NOT  
 INDEX  
 @ COUNTY

BH ✓  
 25

EXHIBIT "A"

(page 6)

The following mining claims are located in secs. 8, 17 and 18, T.2 S., R.12 E., Gila & Salt River Meridian, County of Pinal, State of Arizona:

<u>Lode Claim Name</u>	<u>Book</u>	<u>Page</u>	<u>B.L.M. Ser. #</u>
S11-F1o No. 1	1420	465-466	A MC 265778
S11-F1o No. 2	1420	467-468	A MC 265779
S11-F1o No. 3	1420	469-470	A MC 265780
S11-F1o No. 4	1420	471-472	A MC 265781
S11-F1o No. 5	1420	473-474	A MC 265782
S11-F1o No. 6	1420	475-476	A MC 265783
S11-F1o No. 7	1420	477-478	A MC 265784
S11-F1o No. 8	1420	479-480	A MC 265785
S11-F1o No. 9	1420	481-482	A MC 265786
S11-F1o No. 10	1420	483-484	A MC 265787
S11-F1o No. 11	1420	485-486	A MC 265788
S11-F1o No. 12	1420	487-488	A MC 265789
S11-F1o No. 13	1420	489-490	A MC 265790
S11-F1o No. 14	1420	491-492	A MC 265791
S11-F1o No. 15	1420	493-494	A MC 265792
S11-F1o No. 16	1420	495-496	A MC 265793
S11-F1o No. 17	1420	497-498	A MC 265794
S11-F1o No. 18	1420	499-500	A MC 265795

RECEIVED  
D.L.M. AZ STATE OFFICE  
Aug 26 3 20 PM '96  
PHOENIX, ARIZONA

DO NOT  
INDEX  
@ COUNTY

18/ Bob

EXHIBIT "A"

(page 7)

The following mining claims are located in secs. 15, 16, 21 and 22, T.2 S., R.12 E., Gila & Salt River Meridian, County of Pinal, State of Arizona:

<u>Lode Claim Name</u>	<u>Book</u>	<u>RECORDED</u> <u>Page</u>	<u>B.L.M. Ser. #</u>
S11-Flo No. 19	1420	501-502	A MC 265796
S11-Flo No. 20	1420	503-504	A MC 265797
S11-Flo No. 21	1420	505-506	A MC 265798
S11-Flo No. 22	1420	507-508	A MC 265799
S11-Flo No. 23	1420	509-510	A MC 265800
S11-Flo No. 24	1420	511-512	A MC 265801
S11-Flo No. 25	1420	513-514	A MC 265802
S11-Flo No. 26	1420	515-516	A MC 265803
S11-Flo No. 27	1420	517-518	A MC 265804
S11-Flo No. 28	1420	519-520	A MC 265805
S11-Flo No. 29	1420	521-522	A MC 265806
S11-Flo No. 30	1420	523-524	A MC 265807
S11-Flo No. 31	1420	525-526	A MC 265808
S11-Flo No. 32	1420	527-528	A MC 265809
S11-Flo No. 33	1420	529-530	A MC 265810
S11-Flo No. 34	1420	531-532	A MC 265811
S11-Flo No. 35	1420	533-534	A MC 265812
S11-Flo No. 36	1396	458-459	A MC 262396
Amended	1420	535-536	
S11-Flo No. 37	1396	460-461	A MC 262397
Amended	1420	537-538	
Volcano No. 12 R	1396	462-463	A MC 262398
Amended	1420	539-540	
(Amended name - S11, Flo No. 38)			
S11-Flo No. 39	1420	541-542	A MC 265813

RECEIVED  
BLM AZ STATE OFFICE  
PHOENIX, ARIZONA  
Aug 26 3 20 PM '96

DO NOT  
INDEX  
@ COUNTY

21 ✓  
Bef

**DEL TIERRA ENGINEERING & MINING CORP.**

**HARVEY W. SMITH, E.M. PRESIDENT**

Registered Mining Engineer  
U.S. Approved Title Abstracter

U.S. Mineral Surveyor  
Registered Land Surveyor

4330 N. Civic Center Plaza Ste 104  
Tel. 602 / 946-3996  
FAX 602 / 946-3985

Scottsdale, Arizona 85251

August 20, 1996



*Reproduction of the Colony  
Rocky - 1900s -* *Lucas D. Hoffman - 1996*

U. S. Department of the Interior  
Bureau of Land Management  
P. O. Box 16563  
Phoenix, AZ 85011

Gentlemen:

Enclosed are five (5) "Affidavit of Rental Fee Payment" for the period September 1, 1996 to August 31, 1997 with Exhibits "A" attached. These Affidavits pertain to the claims of Harborlite Corporation as follows:

- Harborlite - 2 lodes, 1 millsite
- Bobbie Jo - 10 lodes
- Guzman - 9 lodes, 10 placers
- Nord 135 lodes, 2 millsites

We are enclosing our check in the amount of \$ 16,900.00 representing the fee for filing based on \$ 100.00 per claim rental fees for these 169 claims. Please acknowledge receipt of these rental fees.

Sincerely,

*Harvey W. Smith*  
Harvey W. Smith, E.M.  
President

RECEIVED  
BLM AZ STATE OFFICE  
Aug 26 3 18 PM '96  
PHOENIX, ARIZONA

HWS/hm

Enclosures - hand carried



UNITED STATES  
DEPARTMENT OF THE INTERIOR  
BUREAU OF LAND MANAGEMENT

RECEIPT AND ACCOUNTING ADVICE

NO. 2263459 04

Subject: CLAIM MAINTENANCE FEE 1997 - 199 2 82 13 08/26/96 16,900.00

Applicant: DEL TIERRA ENGINEERING  
4332 N CIVIC CTR PLAZA #104  
SCOTTSDALE AZ 85251

Remitter: SAME AS CK 17000  
946-3996

Assignor:

LEASE MANAGEMENT DATA									
<input type="checkbox"/> NEW <input type="checkbox"/> UPDATE <input type="checkbox"/> PAYMENT									
ORIGINAL SERIAL NO.	ASG.	TYPE	ST.	CTY.	FUND SYMBOL			ACRES/UNITS	RATE
66077, ET AL									
AMOUNT	ANV. DATE	EXP. DATE	BILL CYC.	S/C	DISTRICT	NEXT BILL	MISC. DATA	U of M	ACTUAL UNITS
ASSIGNMENT SERIAL NO.	ASG.	TYPE	ST.	CTY.	FUND SYMBOL			ACRES/UNITS	RATE
AMOUNT	ANV. DATE	EXP. DATE	BILL CYC.	S/C	DISTRICT	NEXT BILL	MISC. DATA	U of M	ACTUAL UNITS

APPLY REMITTANCE			
ACTION	FUND SYMBOL	CTY.	AMOUNT
FILING FEE			
RENTAL			
UNEARNED			
REFUND			
TOTAL			
AMOUNT DUE			

Remarks:  
 66077-66086 289764-289765  
 89203 319070  
 90406-90414 259557-259607  
 94571 259615-259643  
 245404-245411  
 87677-87685 259652-thru 7  
 301847 259656  
 303417 265778-265813  
 317479 262396-262398  
 BY: 321062 DATE: SK

Lease in Escrow?  
 KGS?                      Of Interest?  
 Auto Escalates?            Operating Rights?  
 Auto Renew?                 Operator  
    Bond Filed?

FOR MMS USE ONLY	
BILLEE NUMBER	FOREST REFUGE
OCS SECTION CODE	

EXHIBIT "A"

6607B  
303417  
317479  
245404  
301847

The following claims are located in Secs. 4, 8 & 9, T.2 S., R.12 E., G.& S.R.M., Pioneer Mining District, Pinal County, State of Arizona, the Location Notices are recorded in the office of the County Recorder of said county as described below:

<u>Claim Name</u>	<u>Docket</u>	<u>Page(s)</u>	<u>B.L.M. Serial Number</u>
Forgotten Wedge lode	374	545	A MC 66077
MARY T. FRACTION lode	1668	450-451	A MC 303417
HARBORLITE MILLSITE NO. 3A Amended	1781 1797	639-640 124-125	A MC 317479

321062  
90404  
89202  
87677  
289764  
319070  
94569  
259557  
265778  
262396  
G.S.

ENTERED IN COMPUTER

96 maintenance fee

ENTERED IN COMPUTER

10/4/95 RJA

RECEIVED  
B.L.M. AZ STATE OFFICE  
AUG 29 11 11 AM '95  
PHOENIX, ARIZONA

3 Bob

STATE OF ARIZONA )  
                          ) SS.  
COUNTY OF PINAL )

\*\*\*\*\*

AFFIDAVIT OF RENTAL FEE PAYMENT  
For the period  
September 1, 1995 to August 31, 1996

RECEIVED  
BLM. AZ STATE OFFICE  
Aug 29 11 11 AM '95  
PHOENIX, ARIZONA

STATE OF ARIZONA )  
                          ) SS.  
COUNTY OF MARICOPA )

Harvey Smith, being duly sworn, deposes and says that he is a citizen of the United States and more than twenty-one years of age, and resides at 8953 E. Captain Dreyfus Ave., Scottsdale, Arizona 85260, in Maricopa County, State of Arizona, and is personally acquainted with the hereinafter described mining claims situated in the Pioneer Mining District, Pinal County, Arizona, the location notices of which are recorded in the office of the County Recorder of said county as described below:

See Exhibit "A" attached

That the owner of said claims (2 lode mining claims and 1 millsite) is Harborlite Corporation, and that the enclosed "rental fees" of \$100.00 per claim for a total of \$100.00 (Three Hundred dollars) were paid by Harborlite Corporation, P. O. Box 100, Vicksburg, MI 49097, for the purpose of complying with the laws of the United States pertaining to assessment of annual work, and that said lode claims are being held for the valuable mineral contained therein and the millsite for the purpose of enhancing a fines containment area in conjunction with the mining operation. This "rental fee" is required in accordance with the Act of October 5, 1992 (Public Law 102-381, 106 Stat. 1374, 1378-79) and is in lieu of the requirements for performing assessment work under 30 U.S.C.28-28e and for filing an annual Affidavit of Labor with the proper office of the Bureau of Land Management as outlined under section 314(a) and (c) of FLPMA and §3833.2.

DATED this 17<sup>th</sup> day of Aug., A.D., 1995

Harvey W. Smith  
Harvey W. Smith

Subscribed and sworn before me this 17 day of Aug., A.D., 1995

My commission expires:  
July 1, 1996

Helen M. William  
Notary Public

EXHIBIT "A"

RECEIVED  
B.L.M. AZ STATE OFFICE  
AUG 23 11 11 AM '95

Book 10

PINAL COUNTY

Lode Claim Name	Loc. Date	Pinal County			B.L.M. Data		Locator
		Book	Page(s)	Filing Date	Serial No.	Date	
Bobbie Jo Perlite No. 1 Amended	10/6/85 1/11/90	<del>1314</del> 1651	459-60 501-02	10/7/85 1/15/90	A MC 245404	11/4/85 2/8/90	Thomas Williams
Bobbie Jo Perlite No. 2 Amended	10/6/85 1/11/90	1314 1651	457-58 503-04	10/7/85 1/15/90	A MC 245405	11/4/85 2/8/90	Thomas Williams
Bobbie Jo Perlite No. 3	10/6/85	1314	455-56	10/7/85	A MC 245406	11/4/85	Thomas Williams
Bobbie Jo Perlite No. 4	10/12/85	1315	788-89	10/15/85	A MC 245407	11/4/85	Thomas Williams
Bobbie Jo Perlite No. 5	10/12/85	1315	790-91	10/15/85	A MC 245408	11/4/85	Thomas Williams
Bobbie Jo Perlite No. 6	10/12/85	1315	792-93	10/15/85	A MC 245409	11/4/85	Thomas Williams
Bobbie Jo Perlite No. 7	10/12/85	1315	796-97	10/15/85	A MC 245410	11/4/85	Thomas Williams
Bobbie Jo Perlite No. 8	10/12/85	1315	794-95	10/15/85	A MC 245411	11/4/85	Thomas Williams
B J No. 9	2/10/90	1657	523-24	2/20/90	A MC 301847	3/2/90	Lewis Williams
B & J No. 10	4/8/92	1817	118-19	4/9/92	A MC 321062	4/30/92	Lewis Williams

ENTERED IN COMPUTER  
10/19/94 [initials]

(initials)

DO NOT  
INDEX  
@  
COUNTY

245404  
301847  
321062

STATE OF ARIZONA )  
                          ) SS.  
COUNTY OF PINAL )

\*\*\*\*\*

AFFIDAVIT OF RENTAL FEE PAYMENT  
For the period  
September 1, 1995 to August 31, 1996

RECEIVED  
BLM. AZ STATE OFFICE  
AUG 23 11 11 AM '95  
PHOENIX, ARIZONA

STATE OF ARIZONA )  
                          ) SS.  
COUNTY OF MARICOPA )

Harvey Smith, being duly sworn, deposes and says that he is a citizen of the United States and more than twenty-one years of age, and resides at 8953 E. Captain Dreyfus Ave., Scottsdale, Arizona 85260, in Maricopa County, State of Arizona, and is personally acquainted with the hereinafter described mining claims situated in the Pioneer Mining District, Pinal County, Arizona, the location notices of which are recorded in the office of the County Recorder of said county as described below:

See Exhibit "A" attached

That the owner of said claims (10 lode mining claims) is Lewis and Thomas Williams, and that the enclosed "rental fees" of \$100.00 per claim for a total of \$1,000.00 (One Thousand dollars) were paid by Harborlite Corporation, P. O. Box 100, Vicksburg, MI 49097, for the purpose of complying with the laws of the United States pertaining to assessment of annual work, and that said claims are being held for the valuable mineral contained therein. This "rental fee" is required in accordance with the Act of October 5, 1992 (Public Law 102-381, 106 Stat. 1374, 1378-79) and is in lieu of the requirements for performing assessment work under 30 U.S.C.28-28e and for filing an annual Affidavit of Labor with the proper office of the Bureau of Land Management as outlined under section 314(a) and (c) of FLPMA and §3833.2.

These "rental fees" are being submitted to cover mining claims comprising a contiguous group.

DATED this 17<sup>th</sup> day of Aug., A.D., 1995

Harvey W. Smith  
Harvey W. Smith

Subscribed and sworn before me this 17 day of Aug, A.D., 1995

My commission expires:  
July 1, 1996

Helen M. Muller  
Notary Public

90404  
89202

EXHIBIT "A"

The following mining claims are located in sections 8 & 16, T.2 S., R.12 E., Gila & Salt River Meridian, County of Pinal, State of Arizona and are duly recorded as indicated below, at the office of the County Recorder, Pinal County, Arizona:

RECEIVED  
BLM AZ STATE OFFICE  
AUG 23 11 11 AM '95  
10  
PINAL COUNTY ARIZONA

PLACER MINING CLAIMS

Placer Claim Name	Legal Description Section 8, T2S R12E	Date Located	Pinal County Book	Page	BLM AMG#
Black Eye	W½ SE¼ SE¼ NW¼, SW¼ SE¼ NW¼, W½ NW¼ SE¼ NW¼.	6/26/65	423	121	90407
Blueberry	NE¼ SE¼ NW¼, E½ NW¼ SE¼ NW¼ E½ SW¼ NE¼ NW¼.	6/26/65	423	116	90406
Dewdrop	N½ SW¼ NE¼	6/26/65	423	114	90411
Divide	SE¼ SE¼ NW¼ SE¼, NE¼ NE¼ SW¼ SE¼, N½ NW¼ SE¼ SE¼, NW¼ NE¼ SE¼ SE¼, S½ SW¼ NE¼ SE¼, SW¼ SE¼ NE¼ SE¼.	6/26/65	423	122	90414
Havallna	W½ NE¼ NW¼ SE¼, SE¼ NW¼ NW¼ SE¼, N½ SE¼ NW¼ SE¼, SE¼ NE¼ NW¼ SE¼, SW¼ NW¼ NE¼ SE¼, NW¼ SW¼ NE¼ SE¼.	6/26/65	423	117	90408
Havallna No. 1	N½ NW¼ NW¼ SE¼, NE¼ NE¼ SW¼, E½ NW¼ NE¼ SW¼.	6/26/65	423	118	90409
Havallna No. 2	E½ SE¼ SE¼ NW¼, SW¼ SW¼ NE¼, W½ SE¼ SW¼ NE¼.	6/26/65	423	120	90410
I-DO-IT	E½ SE¼ SW¼ NE¼, NW¼ SE¼ NE¼, W½ SW¼ SE¼ NE¼.	6/26/65	423	119	90412
Look-Out-Wedge	NE¼ NE¼ NW¼ SE¼, N½ NW¼ NE¼ SE¼, SE¼ NW¼ NE¼ SE¼, W½ NE¼ NE¼ SE¼, NE¼ SW¼ NE¼ SE¼, NW¼ SE¼ NE¼ SE¼.	6/26/65	423	123	90413
<u>Section 16, T2S R12E</u>					
Self Protection	SW¼ NE¼ SW¼ NW¼, W½ SE¼ SW¼ NW¼, NW¼ NE¼ NW¼ SW¼, W½ E½ NE¼ SW¼ NW¼, E½ NW¼ NE¼ SW¼ NW¼, E½ SE¼ NW¼ SW¼ NW¼, E½ E½ SW¼ SW¼ NW¼, W½ NE¼ SE¼ SW¼ NW¼, E½ NE¼ NW¼ NW¼ SW¼,	1/22/51	42	362	89203

DO NOT  
INDEX  
COUNTY

ENTERED IN COMPUTER

10/4/95 NWK

STATE OF ARIZONA  
COUNTY OF PINAL

)  
)  
)  
SS.

\*\*\*\*\*

AFFIDAVIT OF RENTAL FEE PAYMENT  
For the period  
September 1, 1995 to August 31, 1996

RECEIVED  
B.L.M. AZ STATE OFFICE  
AUG 29 11 11 AM '95  
PHOENIX, ARIZONA

STATE OF ARIZONA )  
COUNTY OF MARICOPA )  
SS.


Harvey Smith, being duly sworn, deposes and says that he is a citizen of the United States and more than twenty-one years of age, and resides at 8953 E. Captain Dreyfus Ave., Scottsdale, Arizona 85260, in Maricopa County, State of Arizona, and is personally acquainted with the hereinafter described mining claims situated in the Pioneer Mining District, Pinal County, Arizona, the location notices of which are recorded in the office of the County Recorder of said county as described below:

See Exhibit "A" attached

That the owner of said claims (10 "Guzman" placer mining claims) is Harborlite Corporation, and that the enclosed "rental fees" of \$100.00 per claim for a total of \$ 1,000.00 (One Thousand dollars) were paid by Harborlite Corporation, P. O. Box 100, Vicksburg, MI 49097, for the purpose of complying with the laws of the United States pertaining to assessment of annual work, and that said claims are being held for the valuable mineral contained therein. This "rental fee" is required in accordance with the Act of October 5, 1992 (Public Law 102-381, 106 Stat. 1374, 1378-79) and is in lieu of the requirements for performing assessment work under 30 U.S.C.28-28e and for filing an annual Affidavit of Labor with the proper office of the Bureau of Land Management as outlined under section 314(a) and (c) of FLPMA and §3833.2.

These "rental fees" are being submitted to cover mining claims comprising a contiguous group.

DATED this 17<sup>th</sup> day of Aug, A.D., 1995

  
Harvey W. Smith

Subscribed and sworn before me this 17 day of Aug, A.D., 1995

My commission expires:  
July 1, 1996

  
Notary Public

87677

EXHIBIT "A"

The following mining claims are located in sections 8 & 9, T.2 S., R.12 E., Gila & Salt River Meridian, County of Pinal, State of Arizona and are duly recorded as indicated below, at the office of the County Recorder, Pinal County, Arizona:

<u>Lode Name</u>	<u>Book</u>	<u>Page(s)</u>	<u>B.L.M. Serial</u>	<u>Location Date</u>
I-DO-IT	53	414	A MC 87677	4/13/45
Amended	443	89		
2nd Amended	1618	373-374		
LA CHOLLA	54	119	A MC 87678	12/17/45
Amended	1618	375-376		
HAVALINA No. 2	53	428	A MC 87679	6/04/45
Amended	443	88		
2nd Amended	1618	381-382		
HAVALINA	53	427	A MC 87680	4/11/45
Amended	1618	379-380		
DIVIDE	54	117	A MC 87681	12/06/45
Amended	443	90		
2nd Amended	1618	383-384		
LOOK-OUT-WEDGE	54	351	A MC 87682	3/29/46
Amended	443	91		
2nd Amended	1618	385-386		
ATOMIC BOMB	54	43	A MC 87683	11/13/45
Amended	1618	377-378		
CRUZALITE	438	246	A MC 87684	11/04/65
Amended	1618	387-388		
MARKIE'S FRACTION	267	500	A MC 87685	5/01/60
Amended	1618	389-390		

Do NOT INDEX @ COUNTY

RECEIVED  
BLM AZ STATE OFFICE  
AUG 29 11 11 AM '95  
9/20/95

ENTERED IN COMPUTER  
10/4/95 MJA



STATE OF ARIZONA  
COUNTY OF PINAL

)  
)  
)  
SS.

\*\*\*\*\*

AFFIDAVIT OF RENTAL FEE PAYMENT  
For the period  
September 1, 1995 to August 31, 1996

RECEIVED  
BLM. AZ STATE OFFICE  
AUG 25 11 11 AM '95  
PHOENIX, ARIZONA

STATE OF ARIZONA )  
COUNTY OF MARICOPA )  
SS.


Harvey Smith, being duly sworn, deposes and says that he is a citizen of the United States and more than twenty-one years of age, and resides at 8953 E. Captain Dreyfus Ave., Scottsdale, Arizona 85260, in Maricopa County, State of Arizona, and is personally acquainted with the hereinafter described mining claims situated in the Pioneer Mining District, Pinal County, Arizona, the location notices of which are recorded in the office of the County Recorder of said county as described below:

See Exhibit "A" attached

That the owner of said claims (9 "Guzman" lode mining claims) is Harborlite Corporation, and that the enclosed "rental fees" of \$100.00 per claim for a total of \$ 900.00 (Nine Hundred dollars) were paid by Harborlite Corporation, P. O. Box 100, Vicksburg, MI 49097, for the purpose of complying with the laws of the United States pertaining to assessment of annual work, and that said claims are being held for the valuable mineral contained therein. This "rental fee" is required in accordance with the Act of October 5, 1992 (Public Law 102-381, 106 Stat. 1374, 1378-79) and is in lieu of the requirements for performing assessment work under 30 U.S.C.28-28e and for filing an annual Affidavit of Labor with the proper office of the Bureau of Land Management as outlined under section 314(a) and (c) of FLPMA and §3833.2.

These "rental fees" are being submitted to cover mining claims comprising a contiguous group.

DATED this 17<sup>th</sup> day of Aug, A.D., 1995

  
Harvey W. Smith

Subscribed and sworn before me this 17 day of Aug, A.D., 1995

My commission expires:  
July 1, 1996


  
Notary Public

EXHIBIT "A"

(page 1)

66076  
289764  
94571  
319070

The following mining claims are located in Pinal County, State of Arizona, the location notices of which are recorded in the office of the County Recorder of said County as described below:

<u>Claim Name</u>	<u>Book/Docket</u>	<u>Page(s)</u>	<u>B.L.M. Serial #</u>
ROSEMARIE No. 6 Exception lode (situate in Sec. 8)	<del>507</del>	<del>87</del>	A MC 66079
Candy Rock Fraction lode (situate in Sec. 16)	<del>1556</del>	<del>712-713</del>	A MC 289764
Lucero millsite (situate in Sec. 4)	<del>1786</del>	<del>558-559</del>	A MC 319070
Cynthia & John millsite (situate in Sec. 4)	<del>993</del>	<del>426-427</del>	A MC 94571

DO NOT  
INDEX  
@ COUNTY

All claims are located in T.2 S., R.12 E., G.& S.R.M.

4 Bob

RECEIVED  
B.L.M. AZ STATE OFFICE  
AUG 25 11 11 AM '95  
PINAL COUNTY, ARIZONA

ENTERED IN COMPUTER

10/4/95 MN

66076

EXHIBIT "A"

(page 2)

The following lode mining claims are located in secs. 8 & 9, T.2 S., R.12 E., Gila & Salt River Meridian, County of Pinal, State of Arizona:

<u>Lode Claim Name</u>	<u>Recorded</u>		<u>B.L.M. Ser. #</u>
	<u>Book</u>	<u>Page</u>	
ROSEMARIE NO. 1 Exception	500	414	A MC 66078
Amended	507	86	
ROSEMARIE NO. 7 Exception	500	420	A MC 66080
Amended	507	88	
ROSEMARIE NO. 8 Exception	500	421	A MC 66081
Amended	507	89	
Amended	Doc. 1082-045		
ROSEMARIE NO. 9 Exception	500	422	A MC 66082
Amended	507	90	
ROSEMARIE NO. 10 Exception	500	423	A MC 66083
Amended	507	91	
ROSEMARIE NO. 12 Exception	500	425	A MC 66084
Amended	507	92	
Amended	Doc. 1082-047		
ROSEMARIE NO. 13 Exception	500	426	A MC 66085
Amended	507	93	
ROSEMARIE NO. 14 Exception	500	427	A MC 66086
Amended	507	94	

Do Not  
INDEX  
@ COUNTY

RECEIVED  
B.L.M. AZ STATE OFFICE  
AUG 25 11 12 AM '95  
PINAL COUNTY

ENTERED IN COMPUTER

10/4/95 MNA

EXHIBIT "A"

259557

(page 3)

The following mining claims are located in Secs. 27, 28, 32, 33 & 34, T.2 S., R.12 E., and Secs. 3 & 4, T.3 S., R.12 E., Gila & Salt River Meridian, County of Pinal, State of Arizona:

<u>Lode Claim Name</u>	<u>Book</u>	<u>Page</u>	<u>RECORDED</u>	<u>B.L.M. Ser. #</u>
Hal #1	1382	220-221		A MC 259557
Hal #2	1382	222-223		A MC 259558
Hal #3	1382	224-225		A MC 259559
Hal #4	1382	226-227		A MC 259560
Hal #5	1382	228-229		A MC 259561
Hal #6	1382	230-231		A MC 259562
Hal #7	1382	232-233		A MC 259563
Hal #8	1382	234-235		A MC 259564
Hal #9	1382	236-237		A MC 259565
Hal #10	1382	238-239		A MC 259566
Hal #11	1382	240-241		A MC 259567
Hal #12	1382	242-243		A MC 259568
Hal #13	1382	244-245		A MC 259569
Hal #14	1382	246-247		A MC 259570
Hal #15	1382	248-249		A MC 259571
Hal #16	1382	250-251		A MC 259572
Hal #17	1382	252-253		A MC 259573
Hal #18	1382	254-255		A MC 259574
Hal #19	1382	256-257		A MC 259575
Hal #20	1382	258-259		A MC 259576
Hal #21	1382	260-261		A MC 259577
Hal #22	1382	262-263		A MC 259578
Hal #23	1382	264-265		A MC 259579
Hal #24	1382	266-267		A MC 259580
Hal #25	1382	268-269		A MC 259581
Hal #26	1382	270-271		A MC 259582
Hal #27	1382	272-273		A MC 259583
Hal #28	1382	274-275		A MC 259584
Hal #29	1382	276-277		A MC 259585
Hal #30	1382	278-279		A MC 259586
Hal #31	1382	280-281		A MC 259587
Hal #32	1382	282-283		A MC 259588
Hal #33	1382	284-285		A MC 259589
Hal #34	1382	286-287		A MC 259590
Hal #35	1382	288-289		A MC 259591
Hal #36	1382	290-291		A MC 259592
Tekoa #9	1382	410-411		A MC 259652
Tekoa #10	1382	412-413		A MC 259653
Tekoa #11	1382	414-415		A MC 259654
Tekoa #12	1382	416-417		A MC 259655
Tekoa #13	1382	418-419		A MC 259656

RECEIVED  
 B.L.M. AZ STATE OFFICE  
 AUG 25 11 11 AM '95  
 PHOENIX, ARIZONA

But ✓  
 4-1  
 RECEIVED  
 B.L.M. AZ STATE OFFICE  
 AUG 25 11 11 AM '95

ENTERED IN CORRECT

DO NOT INDEX

EXHIBIT "A"

(page 4)

259557  
289764

The following mining claims are located in Sec. 16, 17 & 20, T.2 S., R.12 E., Gila & Salt River Meridian, County of Pinal, State of Arizona:

<u>Lode Claim Name</u>	<u>Book</u>	<u>Page</u>	<u>B.L.M. Ser. #</u>
Magic #1	1382	292-293	A MC 259593
Magic #2	1382	294-295	A MC 259594
Magic #3	1382	296-297	A MC 259595
Magic #4	1382	298-299	A MC 259596
Magic #5	1382	300-301	A MC 259597
Magic #6	1382	302-303	A MC 259598
Magic #7	1382	304-305	A MC 259599
Magic #8	1382	306-307	A MC 259600
Magic #9	1382	308-309	A MC 259601
Magic #10	1382	310-311	A MC 259602
Magic #11	1382	312-313	A MC 259603
Magic #12	1382	314-315	A MC 259604
Magic #13	1382	316-317	A MC 259605
Magic #14	1382	318-319	A MC 259606
Magic #15	1382	320-321	A MC 259607
Magic #23	1382	336-337	A MC 259615
Magic #24	1382	338-339	A MC 259616
Magic #25	1382	340-341	A MC 259617
Magic #26	1382	342-343	A MC 259618
Magic #27	1556	710-711	A MC 289765

DO NOT  
INDEX  
@ COUNTY

20 Bof

RECEIVED  
B.L.M. AZ STATE OFFICE  
AUG 23 11 11 AM '95  
PHOENIX, ARIZONA

@

ENTERED IN COMPUTER

10/4/95 MCK

259557

EXHIBIT "A" (page 5)

The following mining claims are located in sec. 12, T.2 S., R.11 E. and secs. 7 & 8, T.2 S., R.12 E., Gila & Salt River Meridian, County of Pinal, State of Arizona:

<u>Lode Claim Name</u>	<u>Book</u>	<u>RECORDED</u> <u>Page</u>	<u>B.L.M. Ser. #</u>
Seattle #1	1382	344-345	A MC 259619
Seattle #2	1382	346-347	A MC 259620
Seattle #3	1382	348-349	A MC 259621
Seattle #4	1382	350-351	A MC 259622
Seattle #5	1382	352-353	A MC 259623
Seattle #6	1382	354-355	A MC 259624
Seattle #7	1382	356-357	A MC 259625
Seattle #8	1382	358-359	A MC 259626
Seattle #9	1382	360-361	A MC 259627
Seattle #10	1382	362-363	A MC 259628
Seattle #11	1382	364-365	A MC 259629
Seattle #12	1382	366-367	A MC 259630
Seattle #13	1382	368-369	A MC 259631
Seattle #14	1382	370-371	A MC 259632
Seattle #15	1382	372-373	A MC 259633
Seattle #16	1382	374-375	A MC 259634
Seattle #17	1382	376-377	A MC 259635
Seattle #18	1382	378-379	A MC 259636
Seattle #19	1382	380-381	A MC 259637
Seattle #20	1382	382-383	A MC 259638
Seattle #21	1382	384-385	A MC 259639
Seattle #22	1382	386-387	A MC 259640
Seattle #23	1382	388-389	A MC 259641
Seattle #24	1382	390-391	A MC 259642
Seattle #25	1382	392-393	A MC 259643

RECEIVED  
B.L.M. AZ STATE OFFICE  
AUG 23 11 11 AM '95  
PINAL COUNTY ARIZONA

DO NOT  
INDEX  
@ COUNTY

25 Bok

ENTERED IN COMPUTER  
10/4/95 MTH

(M)

265778

EXHIBIT "A"

(page 6)

The following mining claims are located in secs. 8, 17 and 18, T.2 S., R.12 E., Gila & Salt River Meridian, County of Pinal, State of Arizona:

<u>Lode Claim Name</u>	<u>Book</u>	<u>RECORDED</u> <u>Page</u>	<u>B.L.M. Ser. #</u>
S11-F1o No. 1	1420	465-466	A MC 265778
S11-F1o No. 2	1420	467-468	A MC 265779
S11-F1o No. 3	1420	469-470	A MC 265780
S11-F1o No. 4	1420	471-472	A MC 265781
S11-F1o No. 5	1420	473-474	A MC 265782
S11-F1o No. 6	1420	475-476	A MC 265783
S11-F1o No. 7	1420	477-478	A MC 265784
S11-F1o No. 8	1420	479-480	A MC 265785
S11-F1o No. 9	1420	481-482	A MC 265786
S11-F1o No. 10	1420	483-484	A MC 265787
S11-F1o No. 11	1420	485-486	A MC 265788
S11-F1o No. 12	1420	487-488	A MC 265789
S11-F1o No. 13	1420	489-490	A MC 265790
S11-F1o No. 14	1420	491-492	A MC 265791
S11-F1o No. 15	1420	493-494	A MC 265792
S11-F1o No. 16	1420	495-496	A MC 265793
S11-F1o No. 17	1420	497-498	A MC 265794
S11-F1o No. 18	1420	499-500	A MC 265795

RECEIVED  
BLM AZ STATE OFFICE  
PHOENIX, ARIZONA  
AUG 25 11 21 AM '95

18 Bot

DO NOT  
INDEX  
@ COUNTY

ENTERED IN COMPUTER  
10/4/95 MCH

265778  
262396  
265813

EXHIBIT "A"

(page 7)

The following mining claims are located in secs. 15, 16, 21 and 22, T.2 S., R.12 E., Gila & Salt River Meridian, County of Pinal, State of Arizona:

<u>Lode Claim Name</u>	<u>Book</u>	<u>RECORDED</u> <u>Page</u>	<u>B.L.M. Ser. #</u>
S11-Flo No. 19	1420	501-502	A MC 265796
S11-Flo No. 20	1420	503-504	A MC 265797
S11-Flo No. 21	1420	505-506	A MC 265798
S11-Flo No. 22	1420	507-508	A MC 265799
S11-Flo No. 23	1420	509-510	A MC 265800
S11-Flo No. 24	1420	511-512	A MC 265801
S11-Flo No. 25	1420	513-514	A MC 265802
S11-Flo No. 26	1420	515-516	A MC 265803
S11-Flo No. 27	1420	517-518	A MC 265804
S11-Flo No. 28	1420	519-520	A MC 265805
S11-Flo No. 29	1420	521-522	A MC 265806
S11-Flo No. 30	1420	523-524	A MC 265807
S11-Flo No. 31	1420	525-526	A MC 265808
S11-Flo No. 32	1420	527-528	A MC 265809
S11-Flo No. 33	1420	529-530	A MC 265810
S11-Flo No. 34	1420	531-532	A MC 265811
S11-Flo No. 35	1420	533-534	A MC 265812
S11-Flo No. 36	1396	458-459	A MC 262396
Amended	1420	535-536	
S11-Flo No. 37	1396	460-461	A MC 262397
Amended	1420	537-538	
Volcano No. 12 R	1396	462-463	A MC 262398
Amended	1420	539-540	
(Amended name - S11, Flo No. 38)			
S11-Flo No. 39	1420	541-542	A MC 265813

DO NOT  
INDEX  
@ COUNTY

PHOENIX, ARIZONA  
Bot

RECEIVED  
BLM, AZ STATE OFFICE  
AUG 25 11 12 AM '95

ENTERED IN COMPUTER  
10/4/95 MN



STATE OF ARIZONA )  
                          ) SS.  
COUNTY OF PINAL )

\*\*\*\*\*

AFFIDAVIT OF RENTAL FEE PAYMENT  
For the period  
September 1, 1995 to August 31, 1996

RECEIVED  
BLM AZ STATE OFFICE  
AUG 25 11 11 AM '95  
PHOENIX ARIZONA


STATE OF ARIZONA )  
                          ) SS.  
COUNTY OF MARICOPA)

Harvey Smith, being duly sworn, deposes and says that he is a citizen of the United States and more than twenty-one years of age, and resides at 8953 E. Captain Dreyfus Ave., Scottsdale, Arizona 85260, in Maricopa County, State of Arizona, and is personally acquainted with the hereinafter described millsite claims situated in the Pioneer Mining District, Pinal County, Arizona, the location notices of which are recorded in the office of the County Recorder of said county as described below:

See Exhibit "A" ( 7 pages) attached


That the owner of said claims (2 millsites and 135 lodes formerly known as the Nord claims) is Harborlite Corporation., and that the enclosed "rental fees" of \$100.00 per claim for a total of \$ 13,700.00 (Thirteen Thousand, Seven Hundred dollars) were paid by Harborlite Corporation for the purpose of complying with the laws of the United States pertaining to assessment of annual work, and that said claims are being held for the purpose of mining (on lode claims) and milling (on millsites) perlite ore which is mined on our lode claims. This "rental fee" is required in accordance with the Act of October 5, 1992 (Public Law 102-381, 106 Stat. 1374, 1378-79) and is in lieu of the requirements for performing assessment work under 30 U.S.C.28-28e and for filing an annual Affidavit of Labor with the proper office of the Bureau of Land Management as outlined under section 314(a) and (c) of FLPMA and §3833.2.

DATED this 17<sup>th</sup> day of Aug., A.D., 1995

  
\_\_\_\_\_  
Harvey W. Smith

Subscribed and sworn before me this 17 day of Aug, A.D., 1995

My commission expires:  
July 1, 1996

  
\_\_\_\_\_  
Notary Public

**DEL TIERRA ENGINEERING & MINING CORP.**

HARVEY W. SMITH, E.M. PRESIDENT

Registered Mining Engineer  
U.S. Approved Title Abstracter

U.S. Mineral Surveyor  
Registered Land Surveyor

4330 N. Civic Center Plaza Ste 104

Scottsdale, Arizona 85251

Tel. 602 / 946-3996

FAX 602 / 946-3985

August 21, 1995



U. S. Department of the Interior  
Bureau of Land Management  
P. O. Box 16563  
Phoenix, AZ 85011

Gentlemen:

Enclosed are five (5) "Affidavits of Rental Fee Payment" for the period September 1, 1995 to August 31, 1996 with Exhibit "A" attached. These Affidavits pertains to the claims of Harborlite Corporation as follows:

- Harborlite - 2 lodes, 1 millsite
- Bobbie Jo - 10 lodes
- Guzman - 9 lodes, 10 placers
- Nord - 135 lodes, 2 millsites

We are enclosing our check in the amount of \$ 16,900.00 representing the fee for filing based on \$ 100.00 per claim rental fees for these 169 claims. Please acknowledge receipt of these rental fees.

Sincerely,

*Harvey W. Smith*  
Harvey W. Smith, E.M.  
President

RECEIVED  
BLM. AZ STATE OFFICE  
AUG 25 11 10 AM '95  
PHOENIX, ARIZONA

HWS/hm

Enclosures - hand carried

ENTERED IN COMPLETION  
10/4/95 MEX

RECEIPT NO. 2147890

AUGUST 25, 1995

CLAIM MAINTENANCE FEE FOR 1996 (169)

DEL TIERRA ENGINEERING & MINING CORP  
4330 NORTH CIVIC CENTER PLAZA #104  
SCOTTSDALE, AZ 85251  
602-046-3996

Claim #	Count	Notes
X 66077 - 66086	10	83-86 <del>ch of date</del>
X 303417	1	
X 317479	1	
X 245404 - 245411	8	ch of 113 date
X 301847	1	
X 321062	1	
X 90406 - 90414	9	ch of date
X 89203	1	
X 87677 - 87685	9	ch of date
X 289764	1	
X 319070	1	
X 94571	1	
X 259557 - 259592	36	ch of date
X 259652 - 259656	5	
X 259593 - 259607	15	ch of date
X 259615 - 259618	4	
X 289765	1	
X 259619 - 259643	25	ch of date
X 265778 - 265795	18	- "
X 265796 - 265812	17	- "
X 262396 - 262398	3	
X 265813	1	
		<u>169</u>

Lease #

- 66076
  - 303417
  - 317479
  - 245404
  - 301847
  - 321062
  - 90404
  - 89202
  - 87677
  - 289764
  - 319070
  - 94569
  - 259557
  - 259657
  - 259557
  - 259557
  - 289764
  - 259557
  - 265778
  - "
  - 262396
  - 265778
- same

UNITED STATES  
DEPARTMENT OF THE INTERIOR  
BUREAU OF LAND MANAGEMENT

RECEIPT AND ACCOUNTING ADVICE

NO. **2147890**

SM/AZ 08/25/95

Subject: CLAIM MAINTENANCE FEE 1996 (169)

2 12 13 16,900.00

Applicant:

DEL TIERRA ENGINEERING &  
MINING CORP.  
4330 N. CIVIC CTR. PL. #104  
SCOTTSDALE, AZ 85251

SAME - CK #16593  
Remitter: 946-3996

Assignor:

LEASE MANAGEMENT DATA  NEW  UPDATE  PAYMENT

ORIGINAL SERIAL NO.	ASG.	TYPE	ST.	CTY.	FUND SYMBOL	ACRES/UNITS	RATE
AMC 66077, ET AL							

AMOUNT	ANV. DATE	EXP. DATE	BILL CYC.	S/C	DISTRICT	NEXT BILL	MISC. DATA	U of M	ACTUAL UNITS

ASSIGNMENT SERIAL NO.	ASG.	TYPE	ST.	CTY.	FUND SYMBOL	ACRES/UNITS	RATE

AMOUNT	ANV. DATE	EXP. DATE	BILL CYC.	S/C	DISTRICT	NEXT BILL	MISC. DATA	U of M	ACTUAL UNITS

APPLY REMITTANCE

ACTION	FUND SYMBOL	CTY.	AMOUNT
FILING FEE			
RENTAL			
UNEARNED			
REFUND			
TOTAL			
AMOUNT DUE			

Remarks:

BY:

DATE:

- Lease in Escrow?
- KGS?
- Auto Escalates?
- Auto Renew?
- Of Interest?
- Operating Rights?
- Operator
- Bond Filed?

FOR MMS USE ONLY

BILLEE NUMBER	FOREST REFUGE
OCS SECTION CODE	

STATE OF ARIZONA )  
 ) SS.  
COUNTY OF PINAL )

319070  
94569  
66076  
289764  
265778  
259557  
265778  
262396  
Jre

\*\*\*\*\*

AFFIDAVIT OF RENTAL FEE PAYMENT  
For the period  
September 1, 1992 to August 31, 1994

STATE OF ARIZONA )  
 ) SS.  
COUNTY OF MARICOPA )

Harvey Smith, being duly sworn, deposes and says that he is a citizen of the United States and more than twenty-one years of age, and resides at 8953 E. Captain Dreyfus Ave., Scottsdale, Arizona 85260, in Maricopa County, State of Arizona, and is personally acquainted with the hereinafter described millsite claims situated in the Pioneer Mining District, Pinal County, Arizona, the location notices of which are recorded in the office of the County Recorder of said county as described below:

Lucero millsite ✓ Docket 1786, Pages 558-559, B.L.M. Serial #A MC 319070  
Cynthia & John millsite ✓ Docket 993, Pages 426-427, B.L.M. Serial #A MC 94571

That the owner of said claims (2 millsites) is Nord Sil-Flo Corp., and that the enclosed "rental fees" of \$200.00 per claim for a total of \$ 400.00 (Four Hundred dollars) were paid by Nord Sil-Flo Corp., 8150 Washington Village Dr., Dayton, Ohio 45458, for the purpose of complying with the laws of the United States pertaining to assessment of annual work, and that said claims are being held for the purpose of milling perlite ore which we mine on our lode claims. This "rental fee" is required in accordance with the Act of October 5, 1992 (Public Law 102-381, 106 Stat. 1374, 1378-79) and is in lieu of the requirements for performing assessment work under 30 U.S.C.28-28e and for filing an annual Affidavit of Labor with the proper office of the Bureau of Land Management as outlined under section 314(a) and (c) of FLPMA and §3833.2.

DATED this 11 day of Aug., A.D., 1993

RECEIVED  
BUREAU OF LAND MANAGEMENT  
AZ STATE OFFICE  
Aug 31 11 43 AM '93  
PHOENIX, ARIZONA

*Harvey W. Smith*  
Harvey W. Smith

Subscribed and sworn before me this 11 day of Aug, A.D., 1993

My commission expires:

July 1, 1996

*Helen M. Millan*  
Notary Public



93+94  
ENTERED IN COMPUTER

11-21-93 SJK/MS

137 TOTAL ✓  
C. E. Smith  
8-16-94

STATE OF ARIZONA )  
COUNTY OF PINAL ) SS.

\*\*\*\*\*

AFFIDAVIT OF RENTAL FEE PAYMENT  
For the period  
September 1, 1992 to August 31, 1994

STATE OF ARIZONA )  
COUNTY OF MARICOPA ) SS.

Harvey Smith, being duly sworn, deposes and says that he is a citizen of the United States and more than twenty-one years of age, and resides at 8953 E. Captain Dreyfus Ave., Scottsdale, Arizona 85260, in Maricopa County, State of Arizona, and is personally acquainted with the hereinafter described mining claim situated in the Pioneer Mining District, Pinal County, Arizona, the location notices of which are recorded in the office of the County Recorder of said county as described below:

ROSEMARIE NO. 6 Exception lode ✓ Docket 507, Page 87  
B.L.M. Serial # A MC 66079 ✓

located in Sec. 8, T.2 S., R.12 E., G.& S.R.M.

That the owner of said claim (1 lode mining claim) is Nord Sil-Flo Corp., and that the enclosed "rental fees" of \$200.00 per claim for a total of \$ 200.00 (Two Hundred dollars) were paid by Nord Sil-Flo Corp., 8150 Washington Village Dr., Dayton, Ohio 45458, for the purpose of complying with the laws of the United States pertaining to assessment of annual work, and that said claim is being held for the valuable mineral contained therein. This "rental fee" is required in accordance with the Act of October 5, 1992 (Public Law 102-381, 106 Stat. 1374, 1378-79) and is in lieu of the requirements for performing assessment work under 30 U.S.C.28-28e and for filing an annual Affidavit of Labor with the proper office of the Bureau of Land Management as outlined under section 314(a) and (c) of FLPMA and §3833.2.

DATED this 11 day of Aug., A.D., 1993

RECEIVED  
BLM AZ STATE OFFICE  
AUG 31 11 48 AM '93  
PHOENIX, ARIZONA

Harvey W. Smith  
Harvey W. Smith

Subscribed and sworn before me this 11 day of Aug, A.D., 1993

My commission expires:  
July 1, 1996



Helen M. Mollan  
Notary Public

STATE OF ARIZONA )  
COUNTY OF PINAL ) SS.

\*\*\*\*\*

AFFIDAVIT OF RENTAL FEE PAYMENT  
For the period  
September 1, 1992 to August 31, 1994

STATE OF ARIZONA )  
COUNTY OF MARICOPA ) SS.

Harvey Smith, being duly sworn, deposes and says that he is a citizen of the United States and more than twenty-one years of age, and resides at 8953 E. Captain Dreyfus Ave., Scottsdale, Arizona 85260, in Maricopa County, State of Arizona, and is personally acquainted with the hereinafter described mining claim situated in the Pioneer Mining District, Pinal County, Arizona, the location notices of which are recorded in the office of the County Recorder of said county as described below:


Candy Rock Fraction <sup>✓</sup> 1 lode Docket 1556, Pages 712-713  
B.L.M. Serial # A MC 289764 <sup>✓</sup>

located in Sec. 16, T.2 S., R.12 E., G.& S.R.M.

That the owner of said claim (1 lode mining claim) is Nord Sil-Flo Corp., and that the enclosed "rental fees" of \$200.00 per claim for a total of \$ 200.00 (Two Hundred dollars) were paid by Nord Sil-Flo Corp., 8150 Washington Village Dr., Dayton, Ohio 45458, for the purpose of complying with the laws of the United States pertaining to assessment of annual work, and that said claim is being held for the valuable mineral contained therein. This "rental fee" is required in accordance with the Act of October 5, 1992 (Public Law 102-381, 106 Stat. 1374, 1378-79) and is in lieu of the requirements for performing assessment work under 30 U.S.C.28-28e and for filing an annual Affidavit of Labor with the proper office of the Bureau of Land Management as outlined under section 314(a) and (c) of FLPMA and §3833.2.

DATED this 11 day of Aug., A.D., 1993

RECEIVED  
BLM AZ STATE OFFICE  
AUG 31 11 48 AM '93  
PHOENIX, ARIZONA

  
Harvey W. Smith

Subscribed and sworn before me this 11 day of Aug., A.D., 1993

My commission expires:  
July 1, 1996

  
Notary Public

ARIZONA }  
COUNTY OF PINAL } SS.

AFFIDAVIT OF RENTAL FEE PAYMENT  
For the period  
September 1, 1992 to August 31, 1994

STATE OF ARIZONA }  
COUNTY OF MARICOPA } SS.

Harvey Smith, being duly sworn, deposes and says that he is a citizen of the United States and more than twenty-one years of age, and resides at 8953 E. Captain Dreyfus Ave., Scottsdale, Arizona 85260, in Maricopa County, State of Arizona, and is personally acquainted with the hereinafter described mining claims situated in the Pioneer Mining District, Pinal County, Arizona, the location notices of which are recorded in the office of the County Recorder of said county as described below:

See Exhibit "A" attached  
(ROSEMARIE 1, 7-10 & 12-14 claims)


The owner of said claims (8 lode mining claims) is Nord Sil-Flo Corp., and he enclosed "rental fees" of \$200.00 per claim for a total of \$1,600.00 thousand Six Hundred dollars) were paid by Nord Sil-Flo Corp., 8150 Dayton Village Dr., Dayton, Ohio 45458, for the purpose of complying with the United States pertaining to assessment of annual work, and that claims are being held for the valuable mineral contained therein. This "fee" is required in accordance with the Act of October 5, 1992 (Public Law 102-181, 106 Stat. 1374, 1378-79) and is in lieu of the requirements for filing an annual assessment work under 30 U.S.C.28-28e and for filing an annual assessment with the proper office of the Bureau of Land Management as under section 314(a) and (c) of FLPMA and §3833.2.

"rental fees" are being submitted to cover mining claims comprising a group.  
11 day of Aug., A.D., 1993

*Harvey W. Smith*  
Harvey W. Smith

Subscribed and sworn to before me this 11 day of Aug., A.D., 1993

*Nelson McMillan*  
Notary Public



RECEIVED  
B.L.M. AZ STATE OFFICE  
PHOENIX, ARIZONA  
AUG 31 11 40 AM '93

85  
6086

RECEIVED  
B.L.M. AZ STATE OFFICE  
PHOENIX, ARIZONA  
AUG 31 11 49 AM '93



STATE OF ARIZONA )  
COUNTY OF PINAL ) SS.

\*\*\*\*\*

AFFIDAVIT OF RENTAL FEE PAYMENT  
For the period  
September 1, 1992 to August 31, 1994

STATE OF ARIZONA )  
COUNTY OF MARICOPA ) SS.

Harvey Smith, being duly sworn, deposes and says that he is a citizen of the United States and more than twenty-one years of age, and resides at 8953 E. Captain Dreyfus Ave., Scottsdale, Arizona 85260, in Maricopa County, State of Arizona, and is personally acquainted with the hereinafter described mining claims situated in the Pioneer Mining District, Pinal County, Arizona, the location notices of which are recorded in the office of the County Recorder of said county as described below:


See Exhibit "A" attached  
(Magic claims)

That the owner of said claims (20 lode mining claims) is Nord Sil-Flo Corp., and that the enclosed "rental fees" of \$200.00 per claim for a total of \$4,000.00 (Four Thousand dollars) were paid by Nord Sil-Flo Corp., 8150 Washington Village Dr., Dayton, Ohio 45458, for the purpose of complying with the laws of the United States pertaining to assessment of annual work, and that said claims are being held for the valuable mineral contained therein. This "rental fee" is required in accordance with the Act of October 5, 1992 (Public Law 102-381, 106 Stat. 1374, 1378-79) and is in lieu of the requirements for performing assessment work under 30 U.S.C.28-28e and for filing an annual Affidavit of Labor with the proper office of the Bureau of Land Management as outlined under section 314(a) and (c) of FLPMA and §3833.2.

These "rental fees" are being submitted to cover mining claims comprising contiguous group.

DATED this 11 day of Aug., A.D., 1993

RECEIVED  
BLM/BLM STATE OFFICE  
PHOENIX, ARIZONA  
AUG 11 11 49 AM '93

  
Harvey W. Smith

Subscribed and sworn before me this 11 day of Aug., A.D., 1993

My commission expires:

July 1, 1996



  
Notary Public

EXHIBIT "A"

The following mining claims are located in Sec. 16, 17 & 20, T.2 S., R.12 E., Gila & Salt River Meridian, County of Pinal, State of Arizona:

<u>Lode Claim Name</u>	<u>Book</u>	<u>Page</u>	<u>B.L.M. Ser. #</u>
Magic #1	1382	292-293	A MC 259593
Magic #2	1382	294-295	A MC 259594
Magic #3	1382	296-297	A MC 259595
Magic #4	1382	298-299	A MC 259596
Magic #5	1382	300-301	A MC 259597
Magic #6	1382	302-303	A MC 259598
Magic #7	1382	304-305	A MC 259599
Magic #8	1382	306-307	A MC 259600
Magic #9	1382	308-309	A MC 259601
Magic #10	1382	310-311	A MC 259602
Magic #11	1382	312-313	A MC 259603
Magic #12	1382	314-315	A MC 259604
Magic #13	1382	316-317	A MC 259605
Magic #14	1382	318-319	A MC 259606
Magic #15	1382	320-321	A MC 259607
Magic #23	1382	336-337	A MC 259615
Magic #24	1382	338-339	A MC 259616
Magic #25	1382	340-341	A MC 259617
Magic #26	1382	342-343	A MC 259618
Magic #27	1556	710-711	A MC 289765

259593-259607  
 259615-259618  
 289765

RECEIVED  
 B.L.M. AZ STATE OFFICE  
 AUG 31 11 49 AM '93  
 PHOENIX, ARIZONA

STATE OF ARIZONA )  
COUNTY OF PINAL ) SS.

\*\*\*\*\*

AFFIDAVIT OF RENTAL FEE PAYMENT  
For the period  
September 1, 1992 to August 31, 1994

STATE OF ARIZONA )  
COUNTY OF MARICOPA ) SS.

Harvey Smith, being duly sworn, deposes and says that he is a citizen of the United States and more than twenty-one years of age, and resides at 8953 E. Captain Dreyfus Ave., Scottsdale, Arizona 85260, in Maricopa County, State of Arizona, and is personally acquainted with the hereinafter described mining claims situated in the Pioneer Mining District, Pinal County, Arizona, the location notices of which are recorded in the office of the County Recorder of said county as described below:


See Exhibit "A" attached  
(Hal, Tekoa claims)

That the owner of said claims (41 lode mining claims) is Nord Sil-Flo Corp., and that the enclosed "rental fees" of \$200.00 per claim for a total of \$8,200.00 (Eight Thousand Two Hundred dollars) were paid by Nord Sil-Flo Corp., 8150 Washington Village Dr., Dayton, OHio 45458, for the purpose of complying with the laws of the United States pertaining to assessment of annual work, and that said claims are being held for the valuable mineral contained therein. This "rental fee" is required in accordance with the Act of October 5, 1992 (Public Law 102-381, 106 Stat. 1374, 1378-79) and is in lieu of the requirements for performing assessment work under 30 U.S.C.28-28e and for filing an annual Affidavit of Labor with the proper office of the Bureau of Land Management as outlined under section 314(a) and (c) of FLPMA and §3833.2.

These "rental fees" are being submitted to cover mining claims comprising a contiguous group.

DATED this 11 day of Aug., A.D., 1993

RECEIVED  
F.L.M. AZ STATE OFFICE  
AUG 31 11 51 AM '93  
TUCSON, ARIZONA

  
Harvey W. Smith

Subscribed and sworn before me this 11 day of Aug., A.D., 1993

My commission expires:  
July 1, 1996

  
Notary Public

EXHIBIT "A"

The following mining claims are located in Secs. 27, 28, 32, 33 & 34, T.2 S., R.12 E., and Secs. 3 & 4, T.3 S., R.12 E., Gila & Salt River Meridian, County of Pinal, State of Arizona:

<u>Lode Claim Name</u>	<u>Book</u>	<u>Page</u>	<u>B.L.M. Ser. #</u>
Hal #1	1382	220-221	A MC 259557
Hal #2	1382	222-223	A MC 259558
Hal #3	1382	224-225	A MC 259559
Hal #4	1382	226-227	A MC 259560
Hal #5	1382	228-229	A MC 259561
Hal #6	1382	230-231	A MC 259562
Hal #7	1382	232-233	A MC 259563
Hal #8	1382	234-235	A MC 259564
Hal #9	1382	236-237	A MC 259565
Hal #10	1382	238-239	A MC 259566
Hal #11	1382	240-241	A MC 259567
Hal #12	1382	242-243	A MC 259568
Hal #13	1382	244-245	A MC 259569
Hal #14	1382	246-247	A MC 259570
Hal #15	1382	248-249	A MC 259571
Hal #16	1382	250-251	A MC 259572
Hal #17	1382	252-253	A MC 259573
Hal #18	1382	254-255	A MC 259574
Hal #19	1382	256-257	A MC 259575
Hal #20	1382	258-259	A MC 259576
Hal #21	1382	260-261	A MC 259577
Hal #22	1382	262-263	A MC 259578
Hal #23	1382	264-265	A MC 259579
Hal #24	1382	266-267	A MC 259580
Hal #25	1382	268-269	A MC 259581
Hal #26	1382	270-271	A MC 259582
Hal #27	1382	272-273	A MC 259583
Hal #28	1382	274-275	A MC 259584
Hal #29	1382	276-277	A MC 259585
Hal #30	1382	278-279	A MC 259586
Hal #31	1382	280-281	A MC 259587
Hal #32	1382	282-283	A MC 259588
Hal #33	1382	284-285	A MC 259589
Hal #34	1382	286-287	A MC 259590
Hal #35	1382	288-289	A MC 259591
Hal #36	1382	290-291	A MC 259592
Tekoa #9	1382	410-411	A MC 259652
Tekoa #10	1382	412-413	A MC 259653
Tekoa #11	1382	414-415	A MC 259654
Tekoa #12	1382	416-417	A MC 259655
Tekoa #13	1382	418-419	A MC 259656

259557-  
259592  
259652-  
259656

RECEIVED  
B.L.M. AZ STATE OFFICE  
Aug 31 11 51 AM '93

(41)

2-  
-6

\*\*\*\*\*

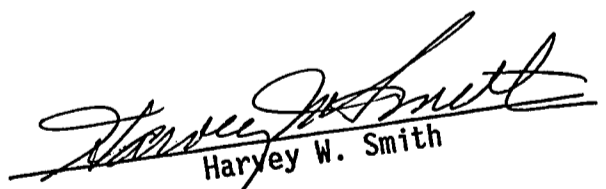
VIT OF RENTAL FEE PAYMENT  
For the period  
r 1, 1992 to August 31, 1994

worn, deposes and says that he is a citizen of the  
an twenty-one years of age, and resides at 8953 E.  
tsdale, Arizona 85260, in Maricopa County, State of  
ly acquainted with the hereinafter described mining  
'ioneer Mining District, Pinal County, Arizona, the  
are recorded in the office of the County Recorder of  
below:


See Exhibit "A" attached  
(Hal, Tekoa claims)

claims (41 lode mining claims) is Nord Sil-Flo Corp., and  
ial fees" of \$200.00 per claim for a total of \$8,200.00  
ndred dollars) were paid by Nord Sil-Flo Corp., 8150  
, Dayton, Ohio 45458, for the purpose of complying with  
States pertaining to assessment of annual work, and that  
held for the valuable mineral contained therein. This  
red in accordance with the Act of October 5, 1992 (Public  
c. 1374, 1378-79) and is in lieu of the requirements for  
t work under 30 U.S.C.28-28e and for filing an annual  
ith the proper office of the Bureau of Land Management  
on 314(a) and (c) of FLPMA and §3833.2.


are being submitted to cover mining claims comprising  
y of Aug, A.D., 1993

  
Harvey W. Smith

sworn before me this 11 day of Aug, A.D., 1993

  
Notary Public

expires:  
July 1, 1996




RECEIVED OFFICE  
B.L.M. AZ STATE OFFICE  
Aug 31 11 51 AM '93

RECEIVED  
B.L.M. AZ STATE OFFICE  
Aug 31 11 51 AM '93  
HOENH, ARIZONA

- 2
- 3
- 84
- 585
- 586
- 587
- 9588
- 59589
- 59590
- 259591
- 259592
- 259652
- 259653
- 259654
- 259655
- MC 259656

(41)



STATE OF ARIZONA )  
COUNTY OF PINAL ) SS.

AFFIDAVIT OF RENTAL FEE PAYMENT  
For the period  
September 1, 1992 to August 31, 1994

STATE OF ARIZONA )  
COUNTY OF MARICOPA ) SS.

Harvey Smith, being duly sworn, deposes and says that he is a citizen of the United States and more than twenty-one years of age, and resides at 8953 E. Captain Dreyfus Ave., Scottsdale, Arizona 85260, in Maricopa County, State of Arizona, and is personally acquainted with the hereinafter described mining claims situated in the Pioneer Mining District, Pinal County, Arizona, the location notices of which are recorded in the office of the County Recorder of said county as described below:

See Exhibit "A" attached  
(Sil-Flo 1-18 claims)

the owner of said claims (18 lode mining claims) is Nord Sil-Flo Corp., and the enclosed "rental fees" of \$200.00 per claim for a total of \$3,600.00 (Thousand Six Hundred dollars) were paid by Nord Sil-Flo Corp., 8150 Winton Village Dr., Dayton, Ohio 45458, for the purpose of complying with laws of the United States pertaining to assessment of annual work, and that claims are being held for the valuable mineral contained therein. This "fee" is required in accordance with the Act of October 5, 1992 (Public Law 102-381, 106 Stat. 1374, 1378-79) and is in lieu of the requirements for annual assessment work under 30 U.S.C.28-28e and for filing an annual report of Labor with the proper office of the Bureau of Land Management as required under section 314(a) and (c) of FLPMA and §3833.2.

"rental fees" are being submitted to cover mining claims comprising a group.  
11 day of Aug, A.D., 1993

*Harvey W. Smith*  
Harvey W. Smith

Subscribed and sworn before me this 11 day of Aug, A.D., 1993

Notary Public  
*Helen M. Millan*  
1996

RECEIVED  
B.L.M. AZ STATE OFFICE  
PHOENIX, ARIZONA  
AUG 31 11 52 AM '93

14  
795

(18)  
14

Form 1370-41  
(March 1984)

UNITED STATES  
DEPARTMENT OF THE INTERIOR  
BUREAU OF LAND MANAGEMENT

RECEIPT AND ACCOUNTING ADVICE

No. 2025840 04

RS/AZ 08/31/93

Subject: CLAIM RENTAL FEE 1993 & 1994 (137) 2 90 13 27,400.00

Applicant:

NORD SIL-FLO CORP.  
8150 WASHINGTON VILLAGE DR.  
DAYTON, OH 45458

Remitter:

DEL TIERRA ENG. & MIN. CORP. - 15704  
4310 N. BROWN AVE., STE. 3  
SCOTTSDALE, AZ 85251

Assignor:

LEASE MANAGEMENT DATA  NEW  UPDATE  PAYMENT

ORIGINAL SERIAL NO.	ASG.	TYPE	ST.	CTY.	FUND SYMBOL	ACRES/UNITS	RATE
AMC 319070, ET AL							

AMOUNT	ANV. DATE	EXP. DATE	BILL CYC.	S/C	DISTRICT	NEXT BILL	MISC. DATA	U of M	ACTUAL UNITS

ASSIGNMENT SERIAL NO.	ASG.	TYPE	ST.	CTY.	FUND SYMBOL	ACRES/UNITS	RATE

AMOUNT	ANV. DATE	EXP. DATE	BILL CYC.	S/C	DISTRICT	NEXT BILL	MISC. DATA	U of M	ACTUAL UNITS

APPLY REMITTANCE

ACTION	FUND SYMBOL	CTY.	AMOUNT
FILING FEE			
RENTAL			
UNEARNED			
REFUND			
TOTAL			
AMOUNT DUE			

Remarks:

BY:

DATE:

FOR MMS USE ONLY

Lease in Escrow?  
 KGS?  
 Auto Escalates?  
 Auto Renew?

Of Interest?  
Operating Rights?  
Operator  
Bond Filed?

BILLEE NUMBER	FOREST REFUGE
OCS SECTION CODE	

CASE FOLDER COPY

STATE OF ARIZONA )  
                          ) SS.  
COUNTY OF PINAL )

\*\*\*\*\*

AFFIDAVIT OF RENTAL FEE PAYMENT  
For the period  
September 1, 1992 to August 31, 1994

STATE OF ARIZONA )  
                          ) SS.  
COUNTY OF MARICOPA)

Harvey Smith, being duly sworn, deposes and says that he is a citizen of the United States and more than twenty-one years of age, and resides at 8953 E. Captain Dreyfus Ave., Scottsdale, Arizona 85260, in Maricopa County, State of Arizona, and is personally acquainted with the hereinafter described mining claims situated in the Pioneer Mining District, Pinal County, Arizona, the location notices of which are recorded in the office of the County Recorder of said county as described below:


See Exhibit "A" attached  
(Seattle claims)

That the owner of said claims (25 lode mining claims) is Nord Sil-Flo Corp., and that the enclosed "rental fees" of \$200.00 per claim for a total of \$5,000.00 (Five Thousand dollars) were paid by Nord Sil-Flo Corp., 8150 Washington Village Dr., Dayton, Ohio 45458, for the purpose of complying with the laws of the United States pertaining to assessment of annual work, and that said claims are being held for the valuable mineral contained therein. This "rental fee" is required in accordance with the Act of October 5, 1992 (Public Law 102-381, 106 Stat. 1374, 1378-79) and is in lieu of the requirements for performing assessment work under 30 U.S.C.28-28e and for filing an annual Affidavit of Labor with the proper office of the Bureau of Land Management as outlined under section 314(a) and (c) of FLPMA and §3833.2.

These "rental fees" are being submitted to cover mining claims comprising a contiguous group.


DATED this 11 day of Aug., A.D., 1993

RECEIVED  
BLM AZ STATE OFFICE  
Aug 31 11 53 AM '93  
PHOENIX, ARIZONA

  
Harvey W. Smith

Subscribed and sworn before me this 11 day of Aug., A.D., 1993

My commission expires:  
July 1, 1996




  
Notary Public



EXHIBIT "A"

The following mining claims are located in sec. 12, T.2 S., R.11 E. and secs. 7 & 8, T.2 S., R.12 E., Gila & Salt River Meridian, County of Pinal, State of Arizona:

<u>Lode Claim Name</u>	<u>Book</u>	<u>RECORDED</u> <u>Page</u>	<u>B.L.M. Ser. #</u>
Seattle #1	1382	344-345	A MC 259619
Seattle #2	1382	346-347	A MC 259620
Seattle #3	1382	348-349	A MC 259621
Seattle #4	1382	350-351	A MC 259622
Seattle #5	1382	352-353	A MC 259623
Seattle #6	1382	354-355	A MC 259624
Seattle #7	1382	356-357	A MC 259625
Seattle #8	1382	358-359	A MC 259626
Seattle #9	1382	360-361	A MC 259627
Seattle #10	1382	362-363	A MC 259628
Seattle #11	1382	364-365	A MC 259629
Seattle #12	1382	366-367	A MC 259630
Seattle #13	1382	368-369	A MC 259631
Seattle #14	1382	370-371	A MC 259632
Seattle #15	1382	372-373	A MC 259633
Seattle #16	1382	374-375	A MC 259634
Seattle #17	1382	376-377	A MC 259635
Seattle #18	1382	378-379	A MC 259636
Seattle #19	1382	380-381	A MC 259637
Seattle #20	1382	382-383	A MC 259638
Seattle #21	1382	384-385	A MC 259639
Seattle #22	1382	386-387	A MC 259640
Seattle #23	1382	388-389	A MC 259641
Seattle #24	1382	390-391	A MC 259642
Seattle #25	1382	392-393	A MC 259643

RECEIVED  
B.L.M. AZ STATE OFFICE  
PHOENIX, ARIZONA  
AUG 31 11 53 AM '93

259619-259643

\*\*\*\*\*

AFFIDAVIT OF RENTAL FEE PAYMENT
For the period
September 1, 1992 to August 31, 1994

STATE OF ARIZONA )
COUNTY OF MARICOPA ) SS.

Harvey Smith, being duly sworn, deposes and says that he is a citizen of the United States and more than twenty-one years of age, and resides at 8953 E. Captain Dreyfus Ave., Scottsdale, Arizona 85260, in Maricopa County, State of Arizona, and is personally acquainted with the hereinafter described mining claims situated in the Pioneer Mining District, Pinal County, Arizona, the location notices of which are recorded in the office of the County Recorder of said county as described below:

See Exhibit "A" attached
(Sil-Flo 19-39 claims)

That the owner of said claims (21 lode mining claims) is Nord Sil-Flo Corp., and that the enclosed "rental fees" of \$200.00 per claim for a total of \$4,200.00 (Four Thousand Two Hundred dollars) were paid by Nord Sil-Flo Corp., 8150 Washington Village Dr., Dayton, Ohio 45458, for the purpose of complying with the laws of the United States pertaining to assessment of annual work, and that said claims are being held for the valuable mineral contained therein. This "rental fee" is required in accordance with the Act of October 5, 1992 (Public Law 102-381, 106 Stat. 1374, 1378-79) and is in lieu of the requirements for performing assessment work under 30 U.S.C.28-28e and for filing an annual Affidavit of Labor with the proper office of the Bureau of Land Management as outlined under section 314(a) and (c) of FLPMA and §3833.2.

These "rental fees" are being submitted to cover mining claims comprising a contiguous group.

DATED this 11 day of Aug., A.D., 1993


RECEIVED
STATE OFFICE
AUG 31 11 52 AM '93
MARICOPA, ARIZONA

Harvey W. Smith (signature)

Subscribed and sworn before me this 11 day of Aug., A.D., 1993

My commission expires:

July 1, 1996



Nelson McMillan (signature)
Notary Public

EXHIBIT "A"

The following mining claims are located in secs. 15, 16, 21 and 22, T.2 S., R.12 E., Gila & Salt River Meridian, County of Pinal, State of Arizona:

<u>Lode Claim Name</u>	<u>Book</u>	<u>RECORDED</u> <u>Page</u>	<u>B.L.M. Ser. #</u>
S11-Flo No. 19	1420	501-502	A MC 265796
S11-Flo No. 20	1420	503-504	A MC 265797
S11-Flo No. 21	1420	505-506	A MC 265798
S11-Flo No. 22	1420	507-508	A MC 265799
S11-Flo No. 23	1420	509-510	A MC 265800
S11-Flo No. 24	1420	511-512	A MC 265801
S11-Flo No. 25	1420	513-514	A MC 265802
S11-Flo No. 26	1420	515-516	A MC 265803
S11-Flo No. 27	1420	517-518	A MC 265804
S11-Flo No. 28	1420	519-520	A MC 265805
S11-Flo No. 29	1420	521-522	A MC 265806
S11-Flo No. 30	1420	523-524	A MC 265807
S11-Flo No. 31	1420	525-526	A MC 265808
S11-Flo No. 32	1420	527-528	A MC 265809
S11-Flo No. 33	1420	529-530	A MC 265810
S11-Flo No. 34	1420	531-532	A MC 265811
S11-Flo No. 35	1420	533-534	A MC 265812
S11-Flo No. 36	1396	458-459	A MC 262396
Amended	1420	535-536	
S11-Flo No. 37	1396	460-461	A MC 262397
Amended	1420	537-538	
Volcano No. 12 R ✓	1396	462-463	A MC 262398
Amended	1420	539-540	
(Amended name - S11 Flo No. 38)			
S11-Flo No. 39 ✓	1420	541-542	A MC 265813

RECEIVED  
B.L.M. AZ STATE OFFICE  
PHOENIX, ARIZONA  
AUG 31 11 53 AM '93

STATE OF ARIZONA )  
 ) SS  
COUNTY OF PINAL )  
Recorded at request of:  
Del Tierra Engr. & Mining

259557

289764

Jr

yn

\*\*\*\*\*  
AFFIDAVIT OF LABOR PERFORMED and IMPROVEMENTS MADE  
for the period  
September 1, 1991 to August 31, 1992

RECEIVED  
BLM AZ STATE OFFICE  
Dec 28 3 11 PM '92  
PHOENIX, ARIZONA

STATE OF ARIZONA )  
 )  
COUNTY OF Pinal ) ss.


Louis Lucero, being duly sworn, deposes and says that he is a citizen of the United States and more than twenty-one years of age, and resides at 121 Hopi, Globe, in Gila County, State of Arizona, and is personally acquainted with the hereinafter described mining claims situated in the Pioneer Mining District, Pinal County, Arizona, the location notices of which are recorded in the office of the County Recorder of said county as described in Exhibit "A" which is hereby made an integral part of this Affidavit, reference being made to the records of Pinal County, Arizona.

That the owner of said claims is Nord Sil-Flo Corp., 8150 Washington Village Dr., Dayton, Ohio 45458, and that all labor and improvements were made at the expense of said owner for the purpose of complying with the laws of the State of Arizona and of the United States pertaining to assessment of annual work, and that said claims are being held for the valuable mineral contained therein; that between the 1st day of September, A.D., 1991 and the 31st day of August A.D., 1992, at least \$4,100.00, (Four Thousand One Hundred dollars) worth of work and improvements were done and performed upon said claims for the benefit of each of the aforementioned claims not including the location work of said claims. Work and improvements consisted of:

Drilling & sampling on existing roads  
by employees of Nord Sil-Flo Corp.

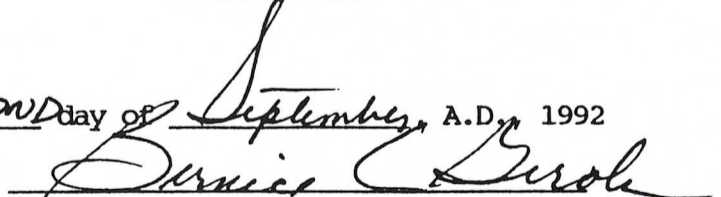
Said labor and improvements was completed for the benefit of each and all of said mining claims comprising said contiguous groups as part of a general plan of exploration, improvements and development, and they tend to explore, improve and develop each and all of said mining claims. The amount expended is more than \$100.00 for each of the mining claims and at least said amount was allocated to each of the claims.

DATED this 22 day of September, A.D., 1992

  
\_\_\_\_\_  
Louis Lucero

Subscribed and sworn before me this 22nd day of September, A.D., 1992

My commission expires:

  
\_\_\_\_\_  
Notary Public

My Commission Expires April 26, 1994

2595  
2596

EXHIBIT "A"

The following mining claims are located in sec. 12, T.2 S., R.11 E. and secs. 7 & 8, T.2 S., R.12 E., Gila & Salt River Meridian, County of Pinal, State of Arizona:

<u>Lode Claim Name</u>	<u>Book</u>	<u>RECORDED</u> <u>Page</u>	<u>B.L.M. Ser. #</u>
Seattle #1	1382	344-345	A MC 259619
Seattle #2	1382	346-347	A MC 259620
Seattle #3	1382	348-349	A MC 259621
Seattle #4	1382	350-351	A MC 259622
Seattle #5	1382	352-353	A MC 259623
Seattle #6	1382	354-355	A MC 259624
Seattle #7	1382	356-357	A MC 259625
Seattle #8	1382	358-359	A MC 259626
Seattle #9	1382	360-361	A MC 259627
Seattle #10	1382	362-363	A MC 259628
Seattle #11	1382	364-365	A MC 259629
Seattle #12	1382	366-367	A MC 259630
Seattle #13	1382	368-369	A MC 259631
Seattle #14	1382	370-371	A MC 259632
Seattle #15	1382	372-373	A MC 259633
Seattle #16	1382	374-375	A MC 259634
Seattle #17	1382	376-377	A MC 259635
Seattle #18	1382	378-379	A MC 259636
Seattle #19	1382	380-381	A MC 259637
Seattle #20	1382	382-383	A MC 259638
Seattle #21	1382	384-385	A MC 259639
Seattle #22	1382	386-387	A MC 259640
Seattle #23	1382	388-389	A MC 259641
Seattle #24	1382	390-391	A MC 259642
Seattle #25	1382	392-393	A MC 259643

RECEIVED  
B.L.M. AZ STATE OFFICE  
DEC 20 3 12 PM '92  
PHOENIX, ARIZONA

STATE OF ARIZONA )  
                          ) SS  
COUNTY OF PINAL )  
Recorded at request of:  
Del Tierra Engr. & Mining

\*\*\*\*\*  
AFFIDAVIT OF LABOR PERFORMED and IMPROVEMENTS MADE  
for the period  
September 1, 1991 to August 31, 1992

RECEIVED  
BLM. AZ STATE OFFICE  
DEC 20 3 21 PM '92  
PINAL COUNTY ARIZONA

STATE OF ARIZONA )  
                          ) Pinal ) SS.  
COUNTY OF Pinal )


Louis Lucero, being duly sworn, deposes and says that he is a citizen of the United States and more than twenty-one years of age, and resides at 121 Hopi, Globe, in Gila County, State of Arizona, and is personally acquainted with the hereinafter described mining claims situated in the Pioneer Mining District, Pinal County, Arizona, the location notices of which are recorded in the office of the County Recorder of said county as described in Exhibit "A" which is hereby made an integral part of this Affidavit, reference being made to the records of Pinal County, Arizona.

That the owner of said claims is Nord Sil-Flo Corp., 8150 Washington Village Dr., Dayton, Ohio 45458, and that all labor and improvements were made at the expense of said owner for the purpose of complying with the laws of the State of Arizona and of the United States pertaining to assessment of annual work, and that said claims are being held for the valuable mineral contained therein; that between the 1st day of September, A.D., 1991 and the 31st day of August A.D., 1992, at least \$2,500.00, (Two Thousand Five Hundred dollars) worth of work and improvements were done and performed upon said claims for the benefit of each of the aforementioned claims not including the location work of said claims. Work and improvements consisted of:

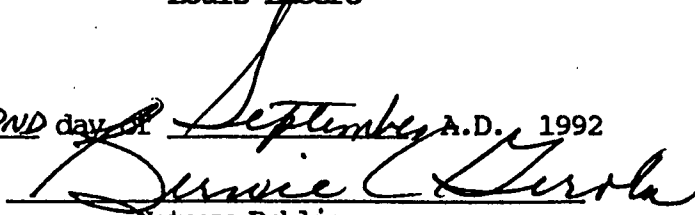
Drilling & sampling on existing roads  
by employees of Nord Sil-Flo Corp.

Said labor and improvements was completed for the benefit of each and all of said mining claims comprising said contiguous groups as part of a general plan of exploration, improvements and development, and they tend to explore, improve and develop each and all of said mining claims. The amount expended is more than \$100.00 for each of the mining claims and at least said amount was allocated to each of the claims.

DATED this 22 day of September, A.D., 1992

  
\_\_\_\_\_  
Louis Lucero

Subscribed and sworn before me this 22ND day of September A.D. 1992

My commission expires: \_\_\_\_\_  
  
Notary Public

STATE OF ARIZONA )  
                          ) ss  
COUNTY OF PINAL )  
Recorded at request of:  
Del Tierra Engr. & Mining

\*\*\*\*\*  
AFFIDAVIT OF LABOR PERFORMED and IMPROVEMENTS MADE  
for the period  
September 1, 1991 to August 31, 1992

RECEIVED  
BLM AZ STATE OFFICE  
DEC 28 3 12 PM '92  
PHOENIX, ARIZONA

STATE OF ARIZONA )  
COUNTY OF Pinal ) ss.

Louis Lucero, being duly sworn, deposes and says that he is a citizen of the United States and more than twenty-one years of age, and resides at 121 Hopi, Globe, in Gila County, State of Arizona, and is personally acquainted with the hereinafter described mining claims situated in the Pioneer Mining District, Pinal County, Arizona, the location notices of which are recorded in the office of the County Recorder of said county as described in Exhibit "A" which is hereby made an integral part of this Affidavit, reference being made to the records of Pinal County, Arizona.

That the owner of said claims is Nord Sil-Flo Corp., 8150 Washington Village Dr., Dayton, Ohio 45458, and that all labor and improvements were made at the expense of said owner for the purpose of complying with the laws of the State of Arizona and of the United States pertaining to assessment of annual work, and that said claims are being held for the valuable mineral contained therein; that between the 1st day of September, A.D., 1991 and the 31st day of August A.D., 1992, at least \$2,000.00, (Two Thousand dollars) worth of work and improvements were done and performed upon said claims for the benefit of each of the aforementioned claims not including the location work of said claims. Work and improvements consisted of:

Drilling & sampling on existing roads  
by employees of Nord Sil-Flo Corp.

Said labor and improvements was completed for the benefit of each and all of said mining claims comprising said contiguous groups as part of a general plan of exploration, improvements and development, and they tend to explore, improve and develop each and all of said mining claims. The amount expended is more than \$100.00 for each of the mining claims and at least said amount was allocated to each of the claims.

DATED this 22 day of September, A.D., 1992

  
\_\_\_\_\_  
Louis Lucero

Subscribed and sworn before me this 22ND day of September, A.D., 1992

My commission expires:

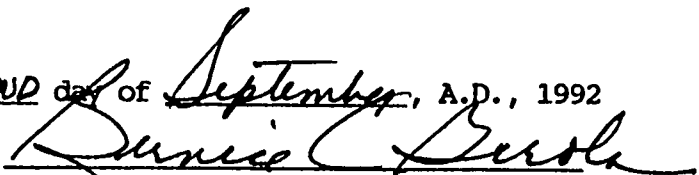
  
\_\_\_\_\_  
Notary Public

EXHIBIT "A"

The following mining claims are located in Secs. 27, 28, 32, 33 & 34, T.2 S., R.12 E., and Secs. 3 & 4, T.3 S., R.12 E., Gila & Salt River Meridian, County of Pinal, State of Arizona:

<u>Lode Claim Name</u>	<u>Book</u>	<u>Page</u>	<u>RECORDED</u>	<u>B.L.M. Ser. #</u>
Hal #1	1382	220-221		A MC 259557
Hal #2	1382	222-223		A MC 259558
Hal #3	1382	224-225		A MC 259559
Hal #4	1382	226-227		A MC 259560
Hal #5	1382	228-229		A MC 259561
Hal #6	1382	230-231		A MC 259562
Hal #7	1382	232-233		A MC 259563
Hal #8	1382	234-235		A MC 259564
Hal #9	1382	236-237		A MC 259565
Hal #10	1382	238-239		A MC 259566
Hal #11	1382	240-241		A MC 259567
Hal #12	1382	242-243		A MC 259568
Hal #13	1382	244-245		A MC 259569
Hal #14	1382	246-247		A MC 259570
Hal #15	1382	248-249		A MC 259571
Hal #16	1382	250-251		A MC 259572
Hal #17	1382	252-253		A MC 259573
Hal #18	1382	254-255		A MC 259574
Hal #19	1382	256-257		A MC 259575
Hal #20	1382	258-259		A MC 259576
Hal #21	1382	260-261		A MC 259577
Hal #22	1382	262-263		A MC 259578
Hal #23	1382	264-265		A MC 259579
Hal #24	1382	266-267		A MC 259580
Hal #25	1382	268-269		A MC 259581
Hal #26	1382	270-271		A MC 259582
Hal #27	1382	272-273		A MC 259583
Hal #28	1382	274-275		A MC 259584
Hal #29	1382	276-277		A MC 259585
Hal #30	1382	278-279		A MC 259586
Hal #31	1382	280-281		A MC 259587
Hal #32	1382	282-283		A MC 259588
Hal #33	1382	284-285		A MC 259589
Hal #34	1382	286-287		A MC 259590
Hal #35	1382	288-289		A MC 259591
Hal #36	1382	290-291		A MC 259592
Tekoa #9	1382	410-411		A MC 259652
Tekoa #10	1382	412-413		A MC 259653
Tekoa #11	1382	414-415		A MC 259654
Tekoa #12	1382	416-417		A MC 259655
Tekoa #13	1382	418-419		A MC 259656

PHOENIX, ARIZONA  
 DEC 20 3 11 PM '92

RECEIVED  
 B.L.M. STATE OFFICE

41



EXHIBIT "A"

The following mining claims are located in Sec. 16, 17 & 20, T.2 S., R.12 E., Gila & Salt River Meridian, County of Pinal, State of Arizona:

RECORDED

<u>Lode Claim Name</u>	<u>Book</u>	<u>Page</u>	<u>B.L.M. Ser. #</u>
Magic #1	1382	292-293	A MC 259593
Magic #2	1382	294-295	A MC 259594
Magic #3	1382	296-297	A MC 259595
Magic #4	1382	298-299	A MC 259596
Magic #5	1382	300-301	A MC 259597
Magic #6	1382	302-303	A MC 259598
Magic #7	1382	304-305	A MC 259599
Magic #8	1382	306-307	A MC 259600
Magic #9	1382	308-309	A MC 259601
Magic #10	1382	310-311	A MC 259602
Magic #11	1382	312-313	A MC 259603
Magic #12	1382	314-315	A MC 259604
Magic #13	1382	316-317	A MC 259605
Magic #14	1382	318-319	A MC 259606
Magic #15	1382	320-321	A MC 259607
Magic #23	1382	336-337	A MC 259615
Magic #24	1382	338-339	A MC 259616
Magic #25	1382	340-341	A MC 259617
Magic #26	1382	342-343	A MC 259618
Magic #27	1556	710-711	A MC 289765

RECEIVED  
 B.L.M. AZ STATE OFFICE  
 DEC 28 3 12 PM '92  
 PHOENIX, ARIZONA

STATE OF ARIZONA )  
 ) s=  
COUNTY OF PINAL )  
Recorded at request of:  
Del Tierra Engr. & Mining

289764  
Jr  
ej

\*\*\*\*\*  
AFFIDAVIT OF LABOR PERFORMED and IMPROVEMENTS MADE  
for the period  
September 1, 1991 to August 31, 1992

RECEIVED  
B.L.M. AZ STATE OFFICE  
PHOENIX, ARIZONA  
DEC 28 3 12 PM '92

STATE OF ARIZONA )  
COUNTY OF Pinal ) ss.


Louis Lucero, being duly sworn, deposes and says that he is a citizen of the United States and more than twenty-one years of age, and resides at 121 Hopi, Globe, in Gila County, State of Arizona, and is personally acquainted with the hereinafter described mining claim situated in the Pioneer Mining District, Pinal County, Arizona, the location notice of which is recorded in the office of the County Recorder of said county as described below:

<u>Lode Claim Name</u>	<u>Docket</u>	<u>Page(s)</u>	<u>B.L.M. Serial #</u>
Candy Rock Fraction ✓	1556	712-713	A MC 289764 ✓

located in sec. 16, T.2 S., R.12 E., G.& S.R.M.


That the owner of said claim is Nord Sil-Flo Corp., 8150 Washington Village Dr., Dayton, Ohio 45458, and that all labor and improvements were made at the expense of said owner for the purpose of complying with the laws of the State of Arizona and of the United States pertaining to assessment of annual work, and that said claims are being held for the valuable mineral contained therein; that between the 1st day of September, A.D., 1991 and the 31st day of August A.D., 1992, at least \$ 100.00, One Hundred dollars worth of work and improvements were done and performed upon said claims for the benefit of each of the aforementioned claims not including the location work of said claims. Work and improvements consisted of roadwork.

DATED this 22 day of September, A.D., 1992

  
Louis Lucero

Subscribed and sworn before me this 22ND day of September, A.D., 1992

My commission expires:

  
Notary Public

My Commission Expires April 25, 1994

STATE OF ARIZONA )

1700-000

SS:

COUNTY OF PINAL )

Recorded at request of:  
Del Tierra Engr. & Mining

5/4/5

OFFICIAL RECORDS OF  
PINAL COUNTY RECORDER  
KATHLEEN C. FELIX

DATE: 25NOV91 TIME: 1050  
FEE: \$5.00 \$4.00 \$5.00  
PAGES: 002  
DOCKET: 1786 PAGE: 060  
INSTRUMENT # 026986

259557

289764

SP

\*\*\*\*\*

AFFIDAVIT OF LABOR PERFORMED and IMPROVEMENTS MADE  
for the period  
September 1, 1990 to August 31, 1991

RECEIVED  
BLM AZ STATE OFFICE  
PHOENIX, ARIZONA  
DEC 20 11 33 AM '91

STATE OF ARIZONA )

SS.

COUNTY OF Pinal )

Louis Lucero, being duly sworn, deposes and says that he is a citizen of the United States and more than twenty-one years of age, and resides at 121 Hopi, Globe, in Gila County, State of Arizona, and is personally acquainted with the hereinafter described mining claims situated in the Pioneer Mining District, Pinal County, Arizona, the location notices of which are recorded in the office of the County Recorder of said county as described in Exhibit "A" which is hereby made an integral part of this Affidavit, reference being made to the records of Pinal County, Arizona.

That the owner of said claims is Nord Sil-Flo Corp., 8150 Washington Village Dr., Dayton, Ohio 45458, and that all labor and improvements were made at the expense of said owner for the purpose of complying with the laws of the State of Arizona and of the United States pertaining to assessment of annual work, and that said claims are being held for the valuable mineral contained therein; that between the 1st day of September, A.D., 1990 and the 31st day of August A.D., 1991, at least \$2,000.00, (Two Thousand dollars) worth of work and improvements were done and performed upon said claims for the benefit of each of the aforementioned claims not including the location work of said claims. Work and improvements consisted of:

Drilling & sampling on existing road  
by employees of Nord Sil-Flo Corp.

Said labor and improvements was completed for the benefit of each and all of said mining claims comprising said contiguous groups as part of a general plan of exploration, improvements and development, and they tend to explore, improve and develop each and all of said mining claims. The amount expended is more than \$100.00 for each of the mining claims and at least said amount was allocated to each of the claims.

DATED this 25th day of November, A.D., 1991

Louis Lucero  
Louis Lucero

Subscribed and sworn before me this 25th day of November, A.D., 1991  
My commission expires: Francis Gerold  
Notary Public

My Commission Expires April 25, 1994

1786-061

EXHIBIT "A"

The following mining claims are located in Sec. 16, 17 & 20, T.2 S., R.12 E., Gila & Salt River Meridian, County of Pinal, State of Arizona:

RECEIVED  
B.L.M. AZ STATE OFFICE  
DEC 20 11 33 AM '91  
PHOENIX, ARIZONA

RECORDED

<u>Lode Claim Name</u>	<u>Book</u>	<u>Page</u>	<u>B.L.M. Ser. #</u>
Magic #1	1382	292-293	A MC 259593
Magic #2	1382	294-295	A MC 259594
Magic #3	1382	296-297	A MC 259595
Magic #4	1382	298-299	A MC 259596
Magic #5	1382	300-301	A MC 259597
Magic #6	1382	302-303	A MC 259598
Magic #7	1382	304-305	A MC 259599
Magic #8	1382	306-307	A MC 259600
Magic #9	1382	308-309	A MC 259601
Magic #10	1382	310-311	A MC 259602
Magic #11	1382	312-313	A MC 259603
Magic #12	1382	314-315	A MC 259604
Magic #13	1382	316-317	A MC 259605
Magic #14	1382	318-319	A MC 259606
Magic #15	1382	320-321	A MC 259607
Magic #23	1382	336-337	A MC 259615
Magic #24	1382	338-339	A MC 259616
Magic #25	1382	340-341	A MC 259617
Magic #26	1382	342-343	A MC 259618
Magic #27	1556	710-711	A MC 289765

STATE OF ARIZONA )  
 ) ss.  
COUNTY PINAL )  
Recorded at request of:  
Del Tierra Engr. & Mining  
4310 N. Brown, Ste. 3  
Scottsdale, AZ 85251

RECEIVED  
B.L.N. AZ STATE OFFICE  
CASH  
NO. 289764  
66087  
66076  
DEC 20 11 10 AM '89  
CLAIMS/ENR  
THIS IS A RECEIPT  
AND ACKNOWLEDGMENT  
PAGE \_\_\_\_\_ OF \_\_\_\_\_

\*\*\*\*\*

AFFIDAVIT OF LABOR PERFORMED and IMPROVEMENTS MADE  
for the period  
September 1, 1988 to August 31, 1989

STATE OF ARIZONA, )  
 ) ss.  
COUNTY OF Pinal )

Louis Lucero being duly sworn, deposes and says that he is a citizen of the United States and more than twenty-one years of age, and resides at 121 Hopi, Globe in Gila County, State of Arizona, and is personally acquainted with the hereinafter described mining claims situated in the Pioneer Mining District, Pinal County, Arizona, the location notices of which are recorded in the office of the County Recorder of said county as described in Exhibit "A" which is hereby made an integral part of this Affidavit, reference being made to the records of Pinal County, Arizona.

That the owner of said claims is Nord Sil-Flo, Corp., 8150 Washington Village Dr., Dayton, Ohio 45458, and that all labor and improvements were made at the expense of Nord Sil-Flo Corp. for the purpose of complying with the laws of the State of Arizona and of the United States pertaining to assessment of annual work, and that said claims are being held for the valuable mineral contained therein; that between the 1st day of September, A.D., 1988, and the 31st day of August A.D., 1989, at least \$ 600.00, Six Hundred dollars worth of work and improvements were done and performed upon said claims for the benefit of each of the aforementioned claims not including the location work of said claims. Work and improvements consisted of:

Stripping of overburden and drilling to develop additional ore  
by Employees of Nord Sil-Flo, Corp.

Said labor and improvements was completed for the benefit of each and all of said mining claims comprising said contiguous groups as part of a general plan of exploration, improvements and development, and they tend to explore, improve and develop each and all of said mining claims. The amount expended is more than \$100.00 for each of the mining claims and at least said amount was allocated to each of the claims.

DATED this 1st day of Sept, A.D., 1989.

Louis Lucero

Subscribed and sworn before me this 1st day of Sept, A.D., 1989.

Bernice C. Gerold  
Notary Public

My commission expires: ... Commission Expires April 26, 1990

EXHIBIT "A"

The following mining claims are located in Sec. 16, 17 & 20, T.2 S., R.12 E., Gila & Salt River Meridian, County of Pinal, State of Arizona:

RECORDED

<u>Lode Claim Name</u>	<u>Book</u>	<u>Page</u>	<u>B.L.M. Ser. #</u>
Magic #1	1382	292-293	A MC 259593
Magic #2	1382	294-295	A MC 259594
Magic #3	1382	296-297	A MC 259595
Magic #4	1382	298-299	A MC 259596
Magic #5	1382	300-301	A MC 259597
Magic #6	1382	302-303	A MC 259598
Magic #7	1382	304-305	A MC 259599
Magic #8	1382	306-307	A MC 259600
Magic #9	1382	308-309	A MC 259601
Magic #10	1382	310-311	A MC 259602
Magic #11	1382	312-313	A MC 259603
Magic #12	1382	314-315	A MC 259604
Magic #13	1382	316-317	A MC 259605
Magic #14	1382	318-319	A MC 259606
Magic #15	1382	320-321	A MC 259607
Magic #23	1382	336-337	A MC 259615
Magic #24	1382	338-339	A MC 259616
Magic #25	1382	340-341	A MC 259617
Magic #26	1382	342-343	A MC 259618
Magic #27	1556	710-711	A MC 289765 ✓

20

RECEIVED  
 B.L.M. AZ STATE OFFICE  
 Dec 18 10 42 AM '90  
 PHOENIX, ARIZONA

COUNTY OF PINAL )

Recorded at request of:  
Del Tierra Engr. & Mining

(15/4/5)

OFFICIAL RECORDS OF  
PINAL COUNTY RECORDER  
KATHLEEN C. FELIX

DATE: 25NOV91 TIME: 1050  
FEE: \$5.00 \$4.00 \$5.00  
PAGES: 001  
DOCKET: 1786 PAGE: 067  
INSTRUMENT # 026990

\*\*\*\*\*

AFFIDAVIT OF LABOR PERFORMED and IMPROVEMENTS MADE  
for the period  
September 1, 1990 to August 31, 1991

RECEIVED  
B.L.M. AZ STATE OFFICE  
Dec 20 11 34 AM '91  
PHOENIX, ARIZONA

STATE OF ARIZONA )

COUNTY OF Pinal )


SS.

Louis Lucero, being duly sworn, deposes and says that he is a citizen of the United States and more than twenty-one years of age, and resides at 121 Hopi, Globe, in Gila County, State of Arizona, and is personally acquainted with the hereinafter described mining claims situated in the Pioneer Mining District, Pinal County, Arizona, the location notices of which are recorded in the office of the County Recorder of said county as described below:

<u>Lode Claim Name</u>	<u>Docket</u>	<u>Page(s)</u>	<u>B.L.M. Serial #</u>
Candy Rock Fraction	1556	712-713	A MC 289764 ✓

That the owner of said claims is Nord Sil-Flo Corp., 8150 Washington Village Dr., Dayton, Ohio 45458, and that all labor and improvements were made at the expense of said owner for the purpose of complying with the laws of the State of Arizona and of the United States pertaining to assessment of annual work, and that said claims are being held for the valuable mineral contained therein; that between the 1st day of September, A.D., 1990 and the 31st day of August A.D., 1991, at least \$ 100.00, One Hundred dollars worth of work and improvements were done and performed upon said claims for the benefit of each of the aforementioned claims not including the location work of said claims. Work and improvements consisted of roadwork.

DATED this 15th day of November, A.D., 1991



Louis Lucero  
Louis Lucero

Subscribed and sworn before me this 15th day of November, A.D., 1991

My commission expires:

My Commission Expires April 25, 1994

Bernice C. Gerole  
Notary Public

STATE OF ARIZONA ) (25,00-4-5  
COUNTY OF PINAL )  
Recorded at request of: 1711-127  
Del Tierra Engr. & Mining

OFFICIAL RECORDS OF  
PINAL COUNTY RECORDER  
KATHLEEN C. FELIX

DATE: 27NOV90 TIME: 1000  
FEE: \$5.00 \$4.00 \$5.00  
PAGES: 002  
DOCKET: 1711 PAGE: 127  
INSTRUMENT # 994109

\*\*\*\*\*

AFFIDAVIT OF LABOR PERFORMED and IMPROVEMENTS MADE  
for the period  
September 1, 1989 to August 31, 1990

66076  
289764  
JK  
LH

STATE OF ARIZONA )  
COUNTY OF Pinal ) ss.


Louis Lucero, being duly sworn, deposes and says that he is a citizen of the United States and more than twenty-one years of age, and resides at 121 Hopi, Globe, in Gila County, State of Arizona, and is personally acquainted with the hereinafter described mining claims situated in the Pioneer Mining District, Pinal County, Arizona, the location notices of which are recorded in the office of the County Recorder of said county as described in Exhibit "A" which is hereby made an integral part of this Affidavit, reference being made to the records of Pinal County, Arizona.

That the owner of said claims is Nord Sil-Flo Corp., 8150 Washington Village Dr., Dayton, Ohio 45458, and that all labor and improvements were made at the expense of said owner for the purpose of complying with the laws of the State of Arizona and of the United States pertaining to assessment of annual work, and that said claims are being held for the valuable mineral contained therein; that between the 1st day of September, A.D., 1989 and the 31st day of August A.D., 1990, at least \$ 600.00, (Six Hundred dollars) worth of work and improvements were done and performed upon said claims for the benefit of each of the aforementioned claims not including the location work of said claims. Work and improvements consisted of:

Stripping of overburden and drilling to develop additional ore  
by employees of Nord Sil-Flo Corp.

Said labor and improvements was completed for the benefit of each and all of said mining claims comprising said contiguous groups as part of a general plan of exploration, improvements and development, and they tend to explore, improve and develop each and all of said mining claims. The amount expended is more than \$100.00 for each of the mining claims and at least said amount was allocated to each of the claims.

DATED this 19th day of November, A.D., 1990

  
Louis Lucero

RECEIVED  
B.L.M. AZ STATE OFFICE  
DEC 18 10 42 AM '90  
PHOENIX, ARIZONA



Subscribed and sworn before me this 19th day of November, A.D., 1990

My commission expires: Dennis C. Gorb  
Notary Public

My Commission Expires April 25, 1994



EXHIBIT "A"

The following lode mining claims are located in sec. 16, T.2 S., R.12 E., Gila & Salt River Meridian, County of Pinal, State of Arizona:

<u>Lode Claim Name</u>	<u>Docket Book</u>	<u>RECORDED Page</u>	<u>B.L.M. Ser. #</u>
Arnette	52	311	A MC 66089
Amended ✓	648	891	
Hillside Fraction ✓	54	43	A MC 66088
Amended	648	890	
Candy Rock ✓	52	321	A MC 66087
Amended	648	889	
High Point ✓	52	312	A MC 66076 ✓
Amended	646	937	
Hill Side ✓	52	311	A MC 66090 ✓
Amended	646	936	
Candy Rock Fraction ✓	1556	712-713	A MC 289764 ✓

66076

66087-90

289764

RECEIVED  
 B.L.M. AZ STATE OFFICE  
 PHOENIX, ARIZONA  
 DEC 18 10 42 AM '90

6

2500-4-5

259593  
289765

STATE OF ARIZONA )  
COUNTY OF PINAL )  
Recorded at request of:  
Del Tierra Engr. & Mining

1711-129

OFFICIAL RECORDS OF  
PINAL COUNTY RECORDER  
KATHLEEN C. FELIX

DATE: 27NOV90 TIME: 1000  
FEE: \$5.00 \$4.00 \$5.00  
PAGES: 002  
DOCKET: 1711 PAGE: 129  
INSTRUMENT # 994110

\*\*\*\*\*

AFFIDAVIT OF LABOR PERFORMED and IMPROVEMENTS MADE  
for the period  
September 1, 1989 to August 31, 1990

STATE OF ARIZONA )  
COUNTY OF Pinal ) SS.

Louis Lucero, being duly sworn, deposes and says that he is a citizen of the United States and more than twenty-one years of age, and resides at 121 Hopi, Globe, in Gila County, State of Arizona, and is personally acquainted with the hereinafter described mining claims situated in the Pioneer Mining District, Pinal County, Arizona, the location notices of which are recorded in the office of the County Recorder of said county as described in Exhibit "A" which is hereby made an integral part of this Affidavit, reference being made to the records of Pinal County, Arizona.

That the owner of said claims is Nord Sil-Flo Corp., 8150 Washington Village Dr., Dayton, Ohio 45458, and that all labor and improvements were made at the expense of said owner for the purpose of complying with the laws of the State of Arizona and of the United States pertaining to assessment of annual work, and that said claims are being held for the valuable mineral contained therein; that between the 1st day of September, A.D., 1989 and the 31st day of August A.D., 1990, at least \$2,000.00, (Two Thousand dollars) worth of work and improvements were done and performed upon said claims for the benefit of each of the aforementioned claims not including the location work of said claims. Work and improvements consisted of:

Drilling by employees of Nord Sil-Flo Corp.

Said labor and improvements was completed for the benefit of each and all of said mining claims comprising said contiguous groups as part of a general plan of exploration, improvements and development, and they tend to explore, improve and develop each and all of said mining claims. The amount expended is more than \$100.00 for each of the mining claims and at least said amount was allocated to each of the claims.

DATED this 19th day of November, A.D., 1990

RECEIVED  
BLM AZ STATE OFFICE  
PHOENIX, ARIZONA  
DEC 10 10 42 AM '90



Louis Lucero  
Louis Lucero

Subscribed and sworn before me this 19th day of November, A.D., 1990

My commission expires:  
My Commission Expires April 25, 1996

Dennis C. Gresh  
Notary Public

EXHIBIT "A"

The following lode mining claims are located in sec. 16, T.2 S., R.12 E., Gila & Salt River Meridian, County of Pinal, State of Arizona:

<u>Lode Claim Name</u>	<u>Docket Book</u>	RECORDED		<u>B.L.M. Ser. #</u>
		<u>Page</u>		
Arnette ✓	52	311		A MC 66089 .
Amended	648	891		
Hillside Fraction ✓	54	43		A MC 66088 .
Amended	648	890		
Candy Rock ✓	52	321		A MC 66087 .
Amended	648	889		
High Point ✓	52	312		A MC 66076 .
Amended	646	937		
Hill Side ✓	52	311		A MC 66090 .
Amended	646	936		
Candy Rock Fraction ✓	1556	712-713		A MC 289764

RECEIVED  
 B.L.M. AZ STATE OFFICE  
 CASH \_\_\_\_\_ CHECK \_\_\_\_\_ MO \_\_\_\_\_  
 REC'D \_\_\_\_\_ '89  
 DEC 20 11 20 AM '89  
 CLAIMS SECTION  
 THIS IS YOUR RECEIPT  
 AND ACKNOWLEDGMENT  
 PAGE \_\_\_\_\_ OF \_\_\_\_\_

265246  
259557  
~~289764~~

UNITED STATES  
DEPARTMENT OF THE INTERIOR  
BUREAU OF LAND MANAGEMENT  
  
ARIZONA STATE OFFICE  
BOX 16563  
PHOENIX AZ 85011

POSTAGE AND FEES PAID  
U.S. DEPARTMENT OF THE INTERIOR  
INT 415



OFFICIAL BUSINESS  
PENALTY FOR PRIVATE USE \$300

NOTICE TO MINING CLAIMANTS  
EFFECTIVE JAN. 3, 1989, BLM NON-REFUNDABLE SERVICE CHARGES WENT INTO EFFECT. SERVICE CHARGES WILL APPLY TO EACH MINING CLAIM, MILL SITE OR TUNNEL SITE AS FOLLOWS: RECORDATION FILING - \$10 PER CLAIM. ANNUAL FILINGS (ASSESSMENT AFFIDAVIT OR NOTICES OF INTENTION TO HOLD) - \$5 PER CLAIM. AMENDMENTS TO RECORDED NOTICES OR CERTIFICATES OF LOCATION - \$5 PER CLAIM. TRANSFERS OF INTEREST - \$5 PER CLAIM.

265246, 265247 ✓  
259557 - 259656 ✓  
289764 - 289765 ✓

TO:

NORD RESCURCES  
8001-A MCURTAIN NE  
ALBUQUERQUE NM 87110

Nord Sil Flo  
8150 Washington Vill  
Dayton, OH 45458

DSC 1260-34  
(Aug. 1982)

8-21-89  
Epi

**NOTICE!!**

**These documents have been scanned!**

**Do not place un-scanned documents beneath this notice!**

**Do not remove this notice from this file!**

GPO Jacket No. 560-102  
Print Order 61540  
Rise Business Services, LLC  
Job=AZ15 8/2/2019



Box Number= AZ15198



Claim Begin-End: AMC289764-AMC289765

**5 Miscellaneous**



AZ15198-1

AMC289764-AMC292946

**NO  
DOCUMENTS  
FOUND**

NO DOCUMENTS FOUND  
NO DOCUMENTS FOUND

**NOTICE!!**

**These documents have been scanned!**

**Do not place un-scanned documents beneath this notice!**

**Do not remove this notice from this file!**

GPO Jacket No. 560-102  
Print Order 61540  
Rise Business Services, LLC  
Job=AZ15 8/2/2019



Box Number= AZ15198



Claim Begin-End: AMC289764-AMC289765

**6 Location Notices-Amendments and Supporting Documents**



AZ15198-1

AMC289764-AMC292946

STATE OF ARIZONA )

COUNTY OF PINAL )

ss

1556-712

16.00/4

922585

Recorded at the request of:  
Del Tierra Engineering & Mining Corp.

A MC 289764

NOTICE OF MINING LOCATION  
LODE CLAIM

NOTICE IS HEREBY GIVEN THAT Nord Sil-Flo Corporation hereby claims the land hereinafter described as a Lode Mining Claim, under and pursuant to the laws of the United States of America and the State of Arizona, having discovered a lode, vein or deposit of valuable minerals within the limits of this claim as hereinafter established.

THE NAME of the claim is CANDY ROCK FRACTION lode.

THIS CLAIM is 700 feet in length and 300 feet along the surface in width, claiming 150 feet on each side of the centerline. The "location monument," at which a copy of this notice is posted is on the centerline, 100 ft. from the East end center and 600 ft. from the West end center. The general course of this claim is East to West.

THE UNDERSIGNED has distinctly marked the said location on the ground, so that its surface boundaries may be readily traced, by six substantial posts at least 2" x 2" x 4'6", one at each corner and one at each end center, each so marked or inscribed as to indicate the intended location.

SAID CLAIM is situated in the Superior Mining District, Pinal County, State of Arizona, and is more particularly described as follows:

BEGINNING at the Northeast corner monument, which is located South 315 feet and East 1,364 feet from the Northwest Corner of Section 16, T.2 South, R.12 East, Gila & Salt River Meridian; thence,

150 feet	South	to the East end center; thence
150 feet	South	to the S.E. corner; thence
700 feet	West	to the S.W. corner; thence
150 feet	North	to the West end center; thence
150 feet	North	to the N.W. corner; thence
700 feet	East	to the point and place of beginning.

Said claim is located in the:

<u>NW</u>	1/4 of Sec. <u>16</u> ,	Twp. 2 S., Range 12 E.
<u>      </u>	1/4 of Sec. <u>      </u> ,	Twp. 2 S., Range 12 E.
<u>      </u>	1/4 of Sec. <u>      </u> ,	Twp. 2 S., Range 12 E.
<u>      </u>	1/4 of Sec. <u>      </u> ,	Twp. 2 S., Range 12 E.

Gila and Salt River Meridian.

RECEIVED  
BLM. AZ STATE OFFICE  
PHOENIX, ARIZONA  
1988 OCT 26 PM 2:00

Dated and posted on the ground this 31<sup>st</sup> day of August ~~September~~, 1988.

LOCATOR: NORD SIL-FLO CORPORATION  
8150 Washington Village Dr.  
Dayton, OH 45458

By: [Signature]  
Agent



A MC 289764

RECEIVED  
B.L.M. AZ STATE OFFICE  
MINING CLAIMS  
1988 JUN 26 PM 2:00  
PHOENIX, ARIZONA

NORD SIL-FLO CORPORATION  
8150 Washington Village Dr.  
Dayton, OH 45458

KNOWN AS

CANDY ROCK FRACTION  
& MAGIC # 27 lodes.

SITUATE IN

Sec. 16, T. 2 S., R. 12 E., G. & S.R.M.

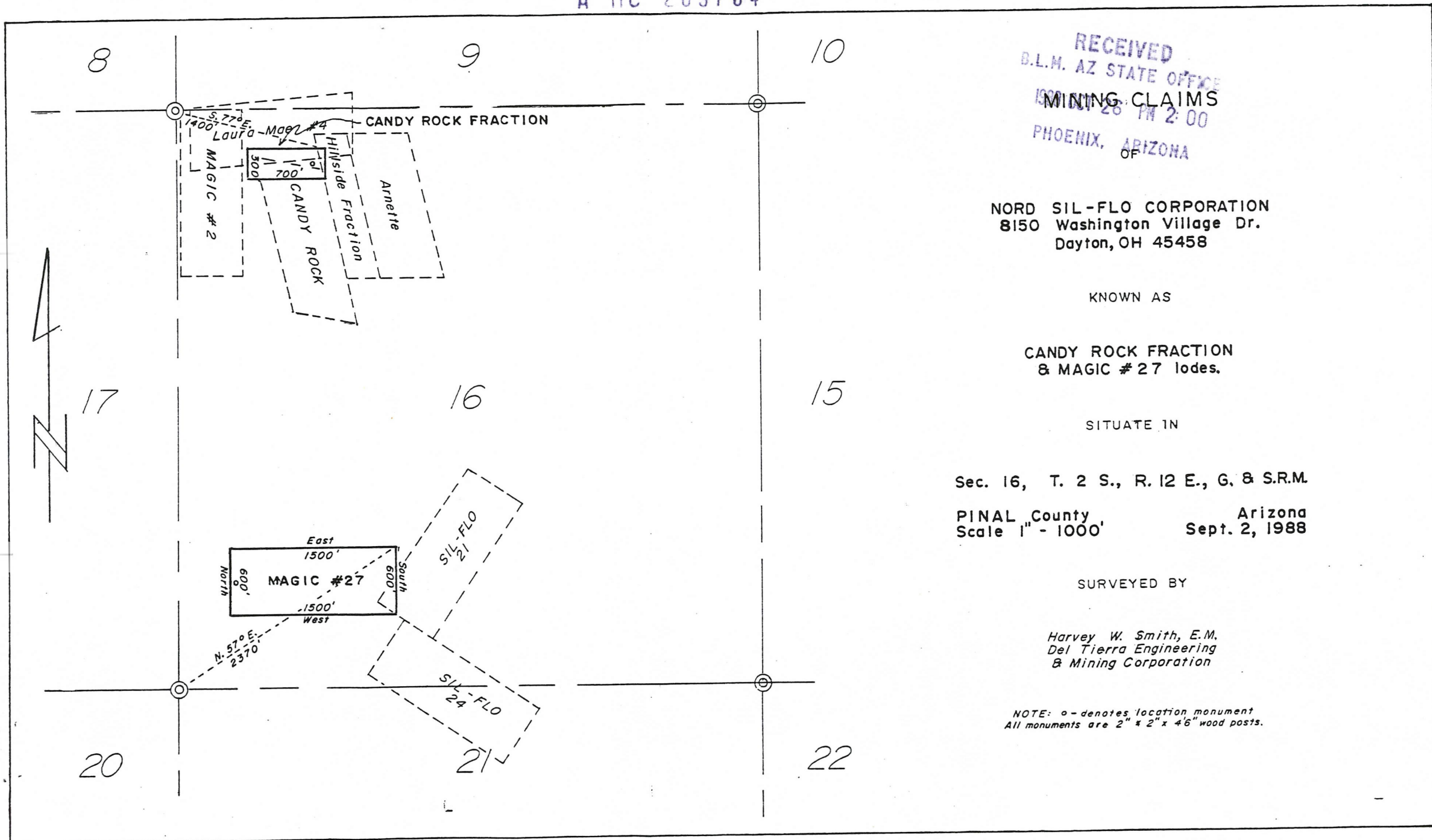
PINAL County, Arizona  
Scale 1" = 1000' Sept. 2, 1988

SURVEYED BY

Harvey W. Smith, E.M.  
Del Tierra Engineering  
& Mining Corporation

NOTE: o - denotes location monument  
All monuments are 2" x 2" x 46" wood posts.

1556-115



\*\*\* CERTIFICATE OF RECORDING \*\*\*


STATE OF ARIZONA, COUNTY OF PINAL (SS)  
I HEREBY CERTIFY THAT THE WITHIN INSTRUMENT WAS FILED FOR RECORD IN  
PINAL COUNTY, STATE OF ARIZONA. WITNESS MY HAND AND OFFICIAL SEAL.

NO: 922585

TIME: 1000 26SEP88

PAGES: 002

FEE:



\$ 6.00  
\$ 4.00  
\$ 0.00

KATHLEEN C. FELIX  
PINAL COUNTY RECORDER, BY ..... DEPUTY

CLAIM

FROM: NORD SIL-FLO CORP  
TO: CANDY ROCK FRACTION

RECEIVED  
8.1.M. AZ STATE OFFICE  
1988 OCT 26 PM 2:00  
PHOENIX, ARIZONA

A MC 289764



A MC 289765

RECEIVED  
B.L.M. AZ STATE OFFICE  
1988 OCT 26 PM 2:01  
PHOENIX, ARIZONA

### MINING CLAIMS

OF

NORD SIL-FLO CORPORATION  
8150 Washington Village Dr.  
Dayton, OH 45458

KNOWN AS

CANDY ROCK FRACTION  
& MAGIC # 27 lodes.

SITUATE IN

Sec. 16, T. 2 S., R. 12 E., G. & S.R.M.

PINAL County,  
Scale 1" = 1000'

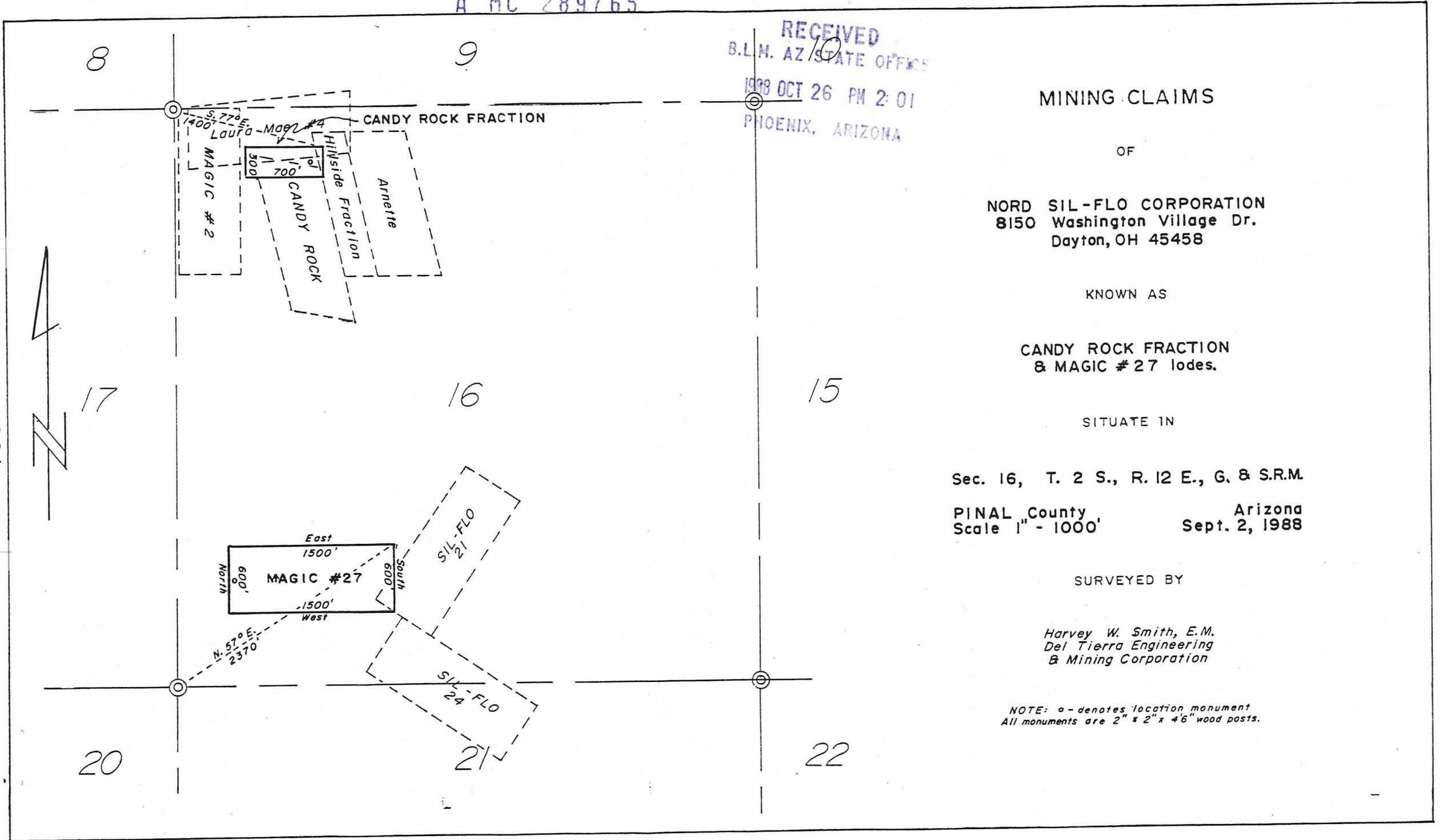
Arizona  
Sept. 2, 1988

SURVEYED BY

Harvey W. Smith, E.M.  
Del Tierra Engineering  
& Mining Corporation

NOTE: o - denotes location monument  
All monuments are 2" x 2" x 4'6" wood posts.

1556-711



A MC 289765

RECEIVED  
B.L.M. AZ STATE OFFICE  
1988 OCT 26 PM 2:01  
PHOENIX, ARIZONA

\*\*\* CERTIFICATE OF RECORDING \*\*\*


STATE OF ARIZONA, COUNTY OF PINAL (SS)  
I HEREBY CERTIFY THAT THE WITHIN INSTRUMENT WAS FILED FOR RECORD IN  
PINAL COUNTY, STATE OF ARIZONA. WITNESS MY HAND AND OFFICIAL SEAL.

NO: 922584

TIME: 1000 26SEP88

PAGES: 002

FEE:



\$ 5.00  
\$ 4.00  
\$ 0.00

KATHLEEN C. FELIX

PINAL COUNTY RECORDER, BY ..... DEPUTY

CLAIM

FROM: NORD SIL-FLO CORP  
TO: MAGIC 27